

**Figure 2 :** Block plan showing location of the proposed footbridge.

資料來源：由申請人提供  
SOURCE : SUBMITTED BY THE APPLICANT

參考編號  
REFERENCE No.  
A/H9/79

繪圖  
DRAWING  
A - 1

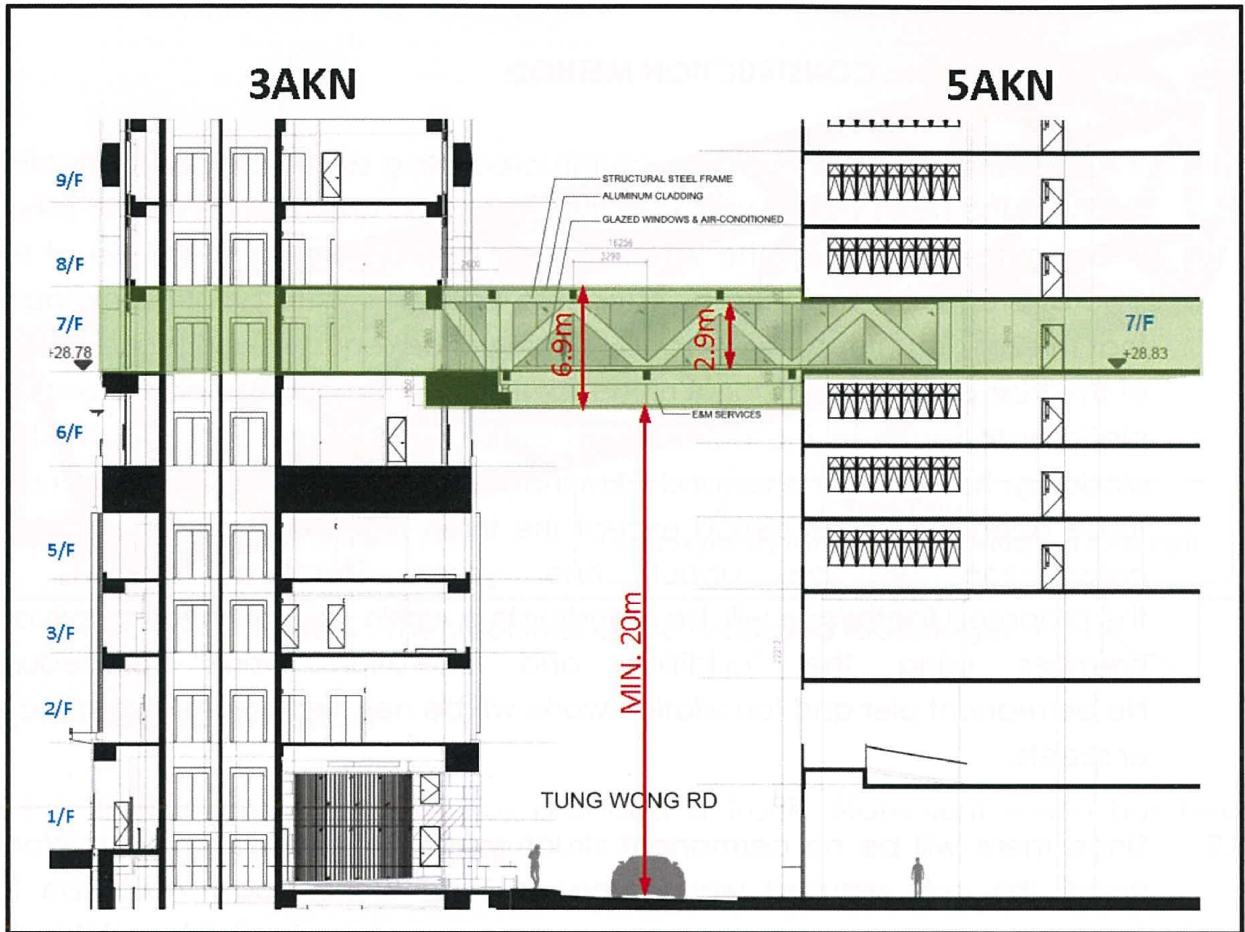


Figure 3 : Schematic section of the proposed footbridge.

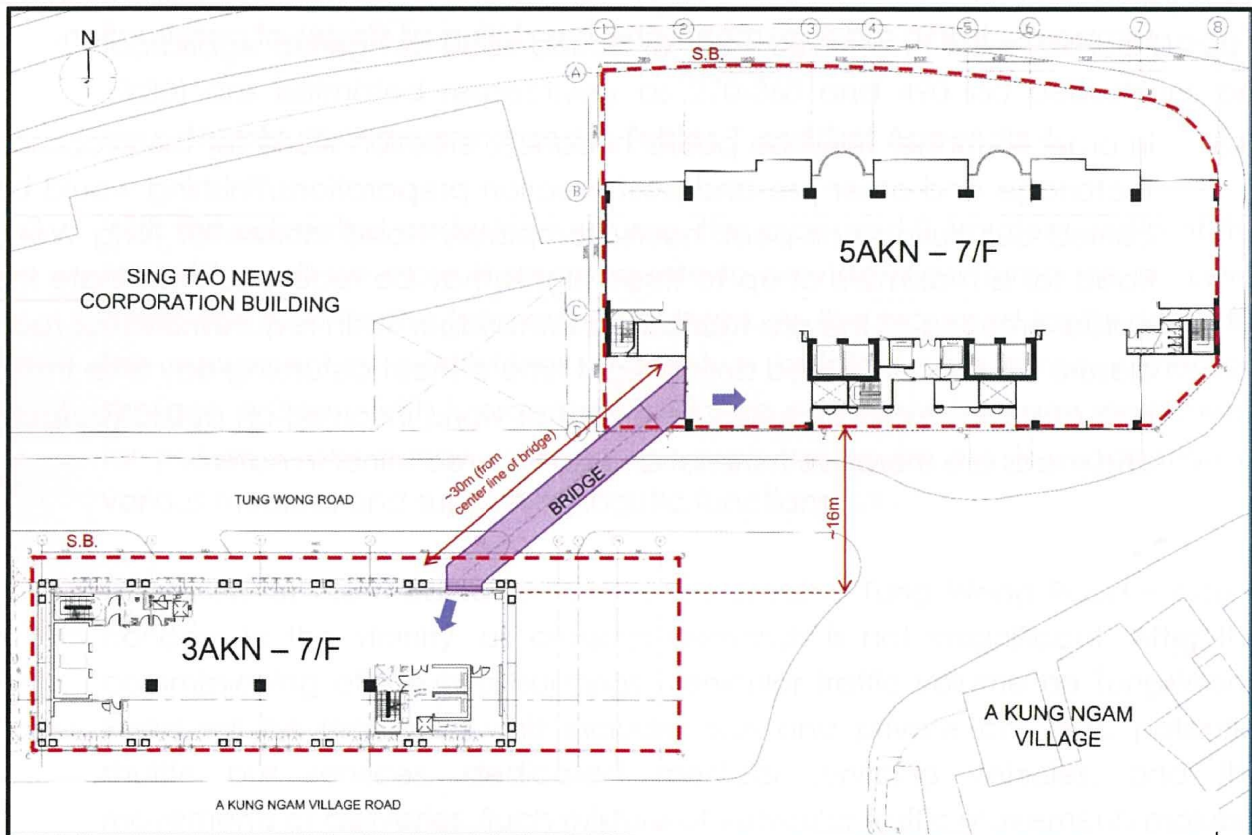


Figure 4: Plan Showing the location of the proposed footbridge and the cautionary crossing.

資料來源：由申請人提供  
SOURCE : SUBMITTED BY THE APPLICANT

參考編號  
REFERENCE No.  
A/H9/79

繪圖  
DRAWING  
A - 2



**Figure 7 :** Indicative perspective of the western side of the proposed footbridge, as seen from A Kung Ngam Village Road. Showing 3AKN, 5AKN joined by the footbridge, with the existing Sing Tao News Group Building in the background behind the proposed footbridge.

資料來源：由申請人提供  
SOURCE : SUBMITTED BY THE APPLICANT

參考編號  
REFERENCE No.  
A/H9/79

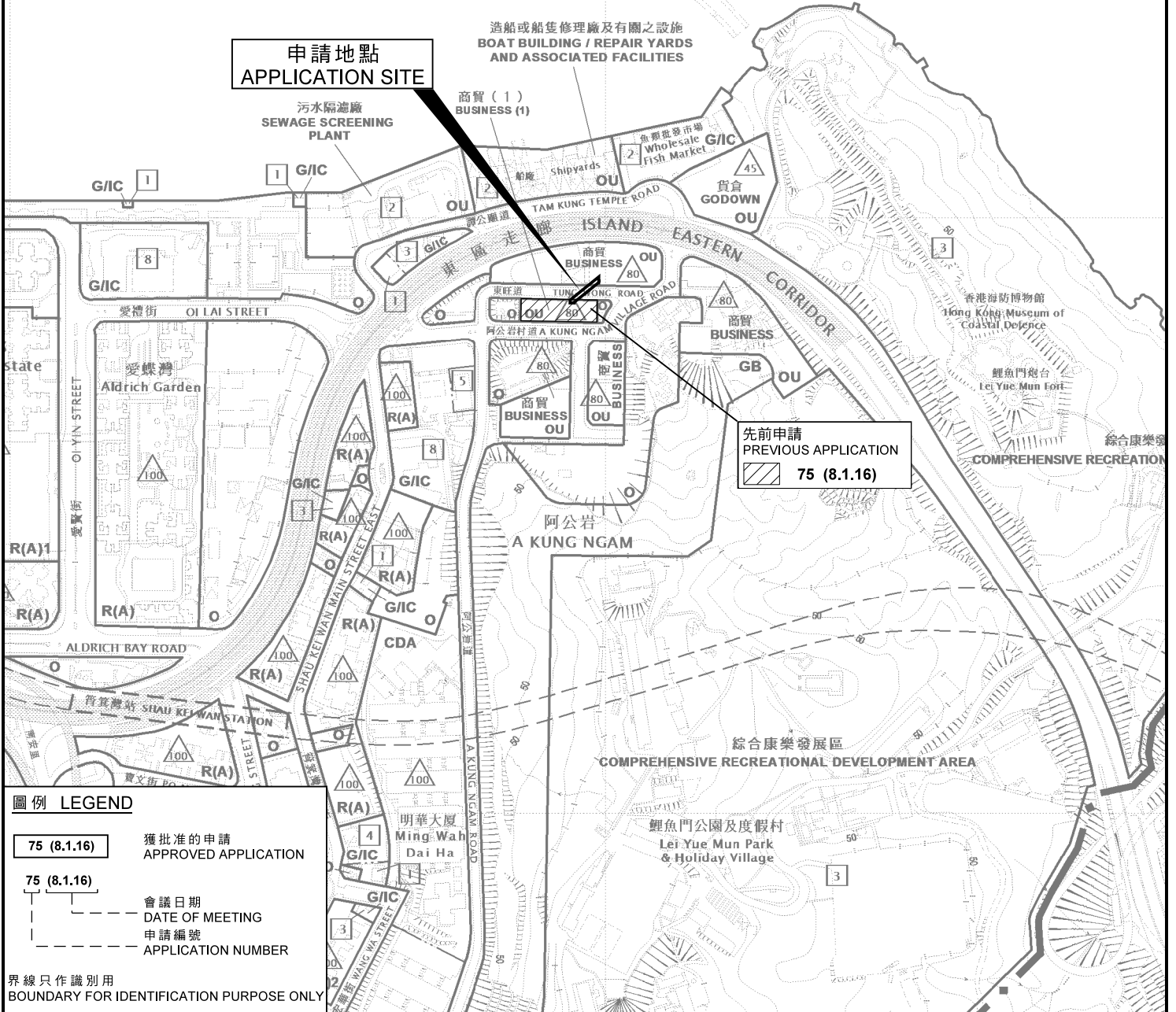
繪圖  
DRAWING  
A - 3



鯉魚門

筲箕灣避風塘

SHAU KEI WAN TYPHOON SHELTER



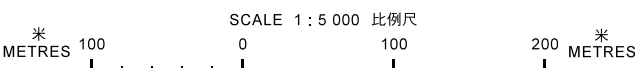
**圖例 LEGEND**

	獲批准的申請 APPROVED APPLICATION
	會議日期 DATE OF MEETING
	申請編號 APPLICATION NUMBER

界線只作識別用  
BOUNDARY FOR IDENTIFICATION PURPOSE ONLY

### 位置圖 LOCATION PLAN

擬議商店及服務行業 (行人天橋)  
 香港筲箕灣東旺道之上連接阿公岩村道3及5號  
 PROPOSED SHOP AND SERVICES (FOOTBRIDGE)  
 ABOVE TUNG WONG ROAD CONNECTING  
 3 AND 5 A KUNG NGAM VILLAGE ROAD, SHAU KEI WAN, HONG KONG



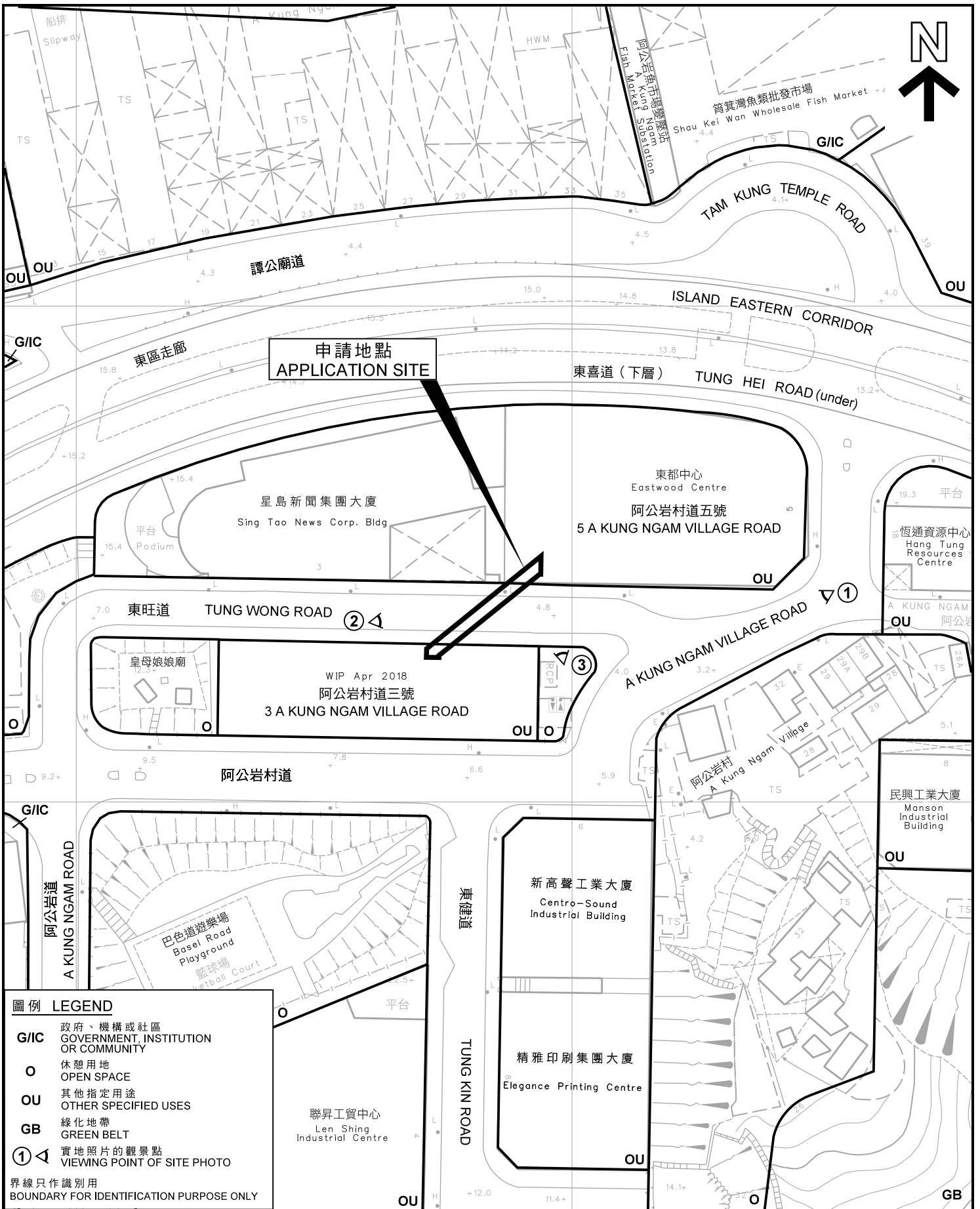
本摘要圖於2018年7月9日擬備，  
 所根據的資料為於2015年3月31日  
 核准的分區計劃大綱圖編號S/H9/18  
 EXTRACT PLAN PREPARED ON 9.7.2018  
 BASED ON OUTLINE ZONING PLAN No.  
 S/H9/18 APPROVED ON 31.3.2015

規劃署  
 PLANNING  
 DEPARTMENT



參考編號  
 REFERENCE No.  
 A/H9/79

圖 PLAN  
 A - 1



圖例 LEGEND	
G/IC	政府、機構或社區 GOVERNMENT, INSTITUTION OR COMMUNITY
O	休憩用地 OPEN SPACE
OU	其他指定用途 OTHER SPECIFIED USES
GB	綠化地帶 GREEN BELT
① ◁	實地照片的觀景點 VIEWING POINT OF SITE PHOTO
界線只作識別用 BOUNDARY FOR IDENTIFICATION PURPOSE ONLY	

本摘要圖於2018年10月15日擬備，  
所根據的資料為測量圖編號  
11-SE-8D及9C  
EXTRACT PLAN PREPARED ON 15.10.2018  
BASED ON SURVEY SHEETS No.  
11-SE-8D & 9C

**平面圖 SITE PLAN**

擬議商店及服務行業（行人天橋）  
香港筲箕灣東旺道之上連接阿公岩村道3及5號  
PROPOSED SHOP AND SERVICES (FOOTBRIDGE)  
ABOVE TUNG WONG ROAD CONNECTING  
3 AND 5 A KUNG NGAM VILLAGE ROAD, SHAU KEI WAN, HONG KONG

SCALE 1 : 1 000 比例尺

米 METRES 20 0 20 40 米 METRES

**規劃署  
PLANNING  
DEPARTMENT**

參考編號 REFERENCE No. <b>A/H9/79</b>	圖 PLAN <b>A - 2</b>
---	------------------------



 申請地點 (界線只作識別用)  
APPLICATION SITE (BOUNDARY FOR IDENTIFICATION PURPOSE ONLY)

本圖於2018年10月26日擬備，  
所根據的資料為地政總署於  
2017年5月29日拍得的  
航攝照片編號E028348C  
PLAN PREPARED ON 26.10.2018  
BASED ON AERIAL PHOTO No.  
E028348C TAKEN ON 29.5.2017  
BY LANDS DEPARTMENT


**航攝照片 AERIAL PHOTO**

擬議商店及服務行業 (行人天橋)  
香港筲箕灣東旺道之上連接阿公岩村道3及5號  
PROPOSED SHOP AND SERVICES (FOOTBRIDGE)  
ABOVE TUNG WONG ROAD CONNECTING  
3 AND 5 A KUNG NGAM VILLAGE ROAD, SHAU KEI WAN, HONG KONG

規劃署  
PLANNING DEPARTMENT 

參考編號  
REFERENCE No.  
A/H9/79

圖 PLAN  
A - 3



界線只作識別用  
BOUNDARY FOR IDENTIFICATION PURPOSE ONLY

### 實地照片 SITE PHOTO

擬議商店及服務行業（行人天橋）  
香港筲箕灣東旺道之上連接阿公岩村道3及5號  
PROPOSED SHOP AND SERVICES (FOOTBRIDGE)  
ABOVE TUNG WONG ROAD CONNECTING  
3 AND 5 A KUNG NGAM VILLAGE ROAD, SHAU KEI WAN, HONG KONG

規劃署  
PLANNING  
DEPARTMENT



參考編號  
REFERENCE No.  
A/H9/79

圖 PLAN  
A - 4

本圖於2018年10月24日擬備，  
所根據的資料為攝於  
2018年6月29日的實地照片  
PLAN PREPARED ON 24.10.2018  
BASED ON SITE PHOTOS  
TAKEN ON 29.6.2018