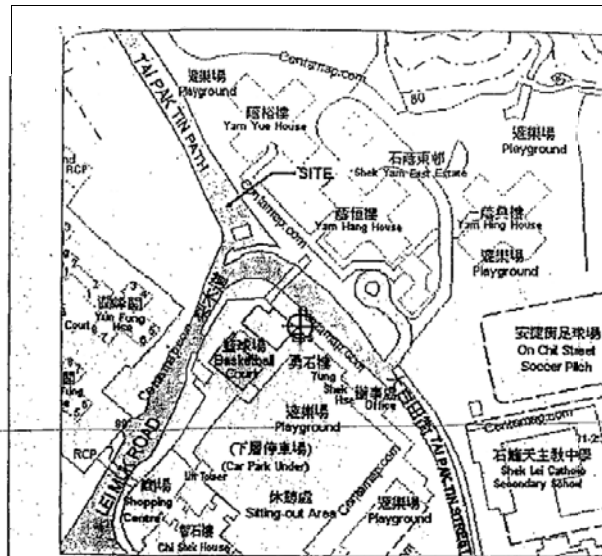


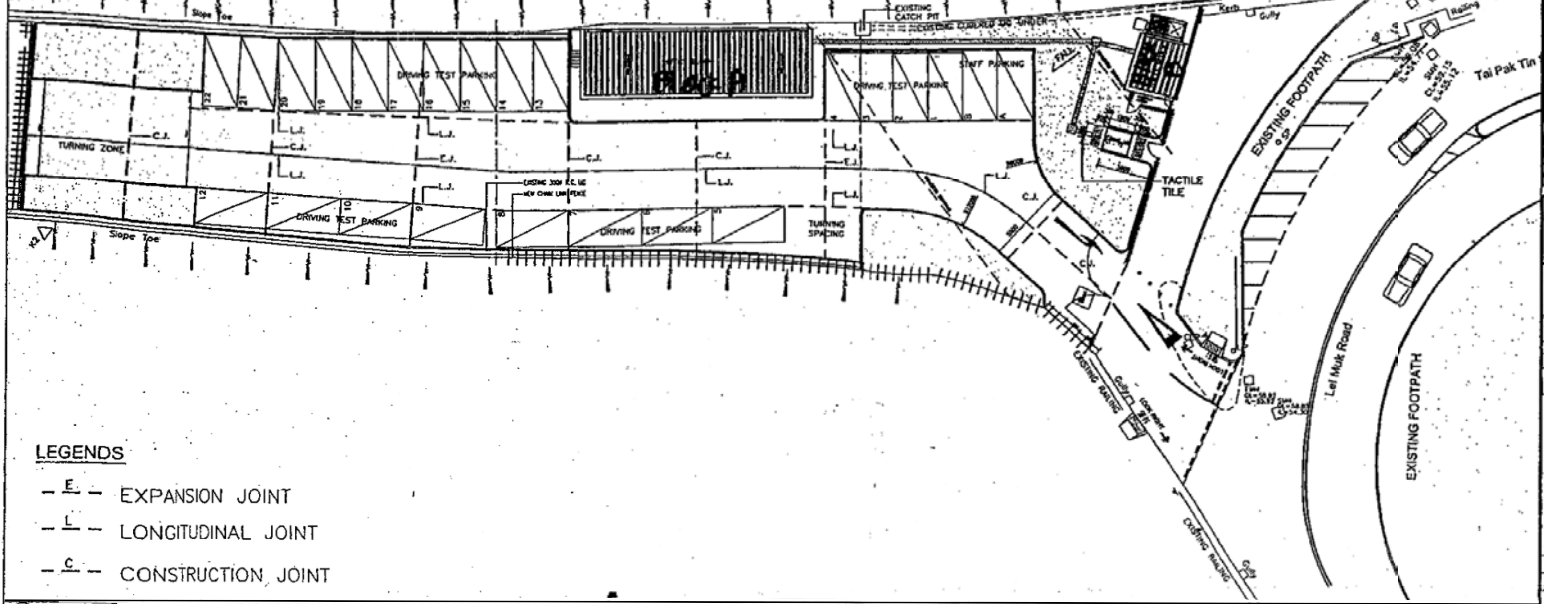
位置圖  
LOCATION PLAN

<p>參考編號 REFERENCE No.</p> <p>A/KC/452</p>	<p>繪圖 DRAWING</p> <p>A-1</p>
---	----------------------------------

(來源：附錄 I)  
(Source : Appendix I)



① BLOCK PLAN



② LOCATION PLAN

- LEGENDS**
- E - EXPANSION JOINT
  - L - LONGITUDINAL JOINT
  - C - CONSTRUCTION JOINT

**NOTES (FOR CONSTRUCTION ONLY)**  
 NO USE SCALE DRAWING. ONLY WORKING DRAWINGS ARE TO BE USED. ALL PROCEEDS TO BE REFERRED TO SITE. ANY DISCREPANCIES SHOULD BE REPORTED TO ARCHITECT.

NO.	DATE	DESCRIPTION	INITIAL

**DRAWING STATUS**

**DDA**

**DESIGN & BUILD CONTRACTOR**  
 AILE ENGINEERING COMPANY LIMITED  
 安宜工程有限公司

**ARCHITECTURAL DESIGN CONSULTANT**  
 CANFORD CONSULTANTS LTD. 康福顧問有限公司

**STRUCTURAL DESIGN CONSULTANT**  
 PHEIP SO & ASSOCIATES P

THIS DRAWING REMAINS THE COPYRIGHT PROPERTY OF THE CONSULTANT AND IS NOT TO BE REPRODUCED OR COPIED IN WHOLE OR IN PART WITHOUT THE PERMISSION OF THE CONSULTANT.

**ARCHITECTURAL SERVICES DEPARTMENT**

**CONTRACT**  
 THIS CONTRACT IS FOR THE DESIGN AND CONSTRUCTION OF WORKS TO BE CONSTRUCTED AND SUBMITTED HEREUNDER FOR WHICH THE ARCHITECTURAL SERVICES DEPARTMENT IS RESPONSIBLE. ALL WORKS, KNOWLEDGE, SKILLS, EXPERIENCE AND QUALITY STANDARDS.

**CONTRACT NO.** TCP071

**WORKS ORDER NO.** P2285745

**CONSULTANT JOB NO.** P071-151

**PROJECT**  
 CONSTRUCTION OF DRIVING TEST CENTRE AT KWAI CHUNG CIRCUMFERENTIAL ROAD (LEI MUK ROAD) KWAI CHUNG, N.T.

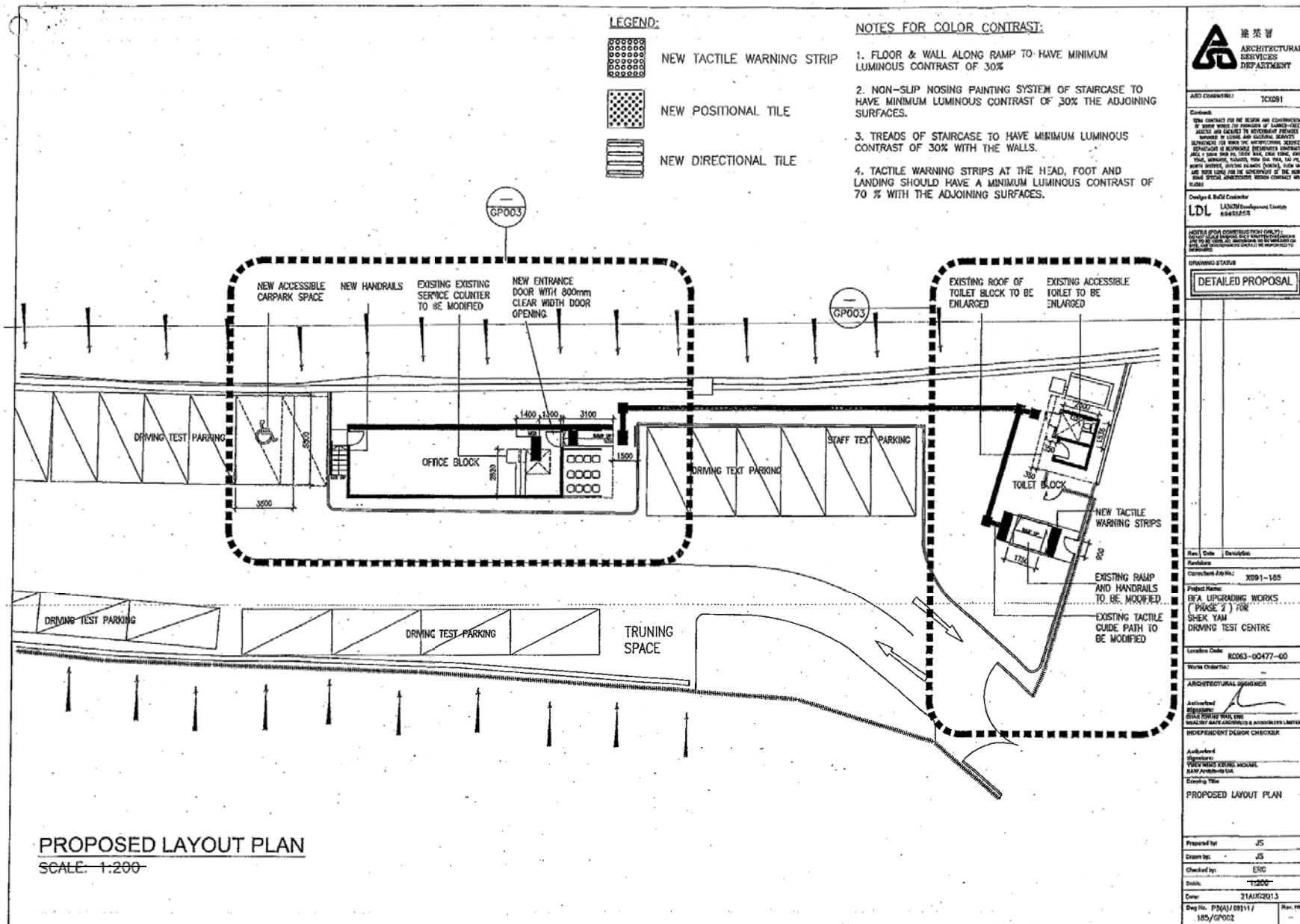
**DRAWING TITLE**  
 BLOCK PLAN & LOCATION PLAN

**DATE** 29.09.2007 **SCALE** AS SHOWN  
**DRAWN** JW **CHECKED** ERC  
**DRAWING NO.** PB(A)/07106/REVISION  
 HRB106/GPD14

樓宇平面圖  
**BLOCK PLAN**

參考編號 REFERENCE No. A/KC/452	繪圖 DRAWING A-2
-----------------------------------	----------------------

(來源：附錄 I)  
 (Source : Appendix I)



ARCHITECTURAL SERVICES DEPARTMENT  
 AND CONTRACT NO: TCX091  
 Contract: THE CONTRACT FOR THE DESIGN AND CONSTRUCTION OF WORKS UNDER THE PROVISIONS OF LAUNDS-DEET ACTS ARE REFERRED TO DEVELOPMENT PROJECTS...  
 Designer & Build Contractor: **LDL** LAND DEVELOPMENT LIMITED  
 185/GP002

NOTES (FOR CONTRACTOR USE ONLY):  
 THE CONTRACTOR SHALL BE RESPONSIBLE FOR OBTAINING ALL NECESSARY PERMITS AND APPROVALS FROM THE RELEVANT AUTHORITIES.  
 DRAWING STATUS: **DETAILED PROPOSAL**

Revision Table:

Rev.	Date	Description

Project Name: **YEA UPGRADE WORKS (PHASE 2) FOR SHEK YAM DRIVING TEST CENTRE**

Location Code: **RC63-G0477-60**

Work Character: **ARCHITECTURAL DESIGNER**

Authorised Signatory: **YIP YING KEUNG MICHAEL**

Project No: **X091-105**

Drawn by: **JS**

Checked by: **ERC**

Date: **21AUG2013**

Scale: **1:200**

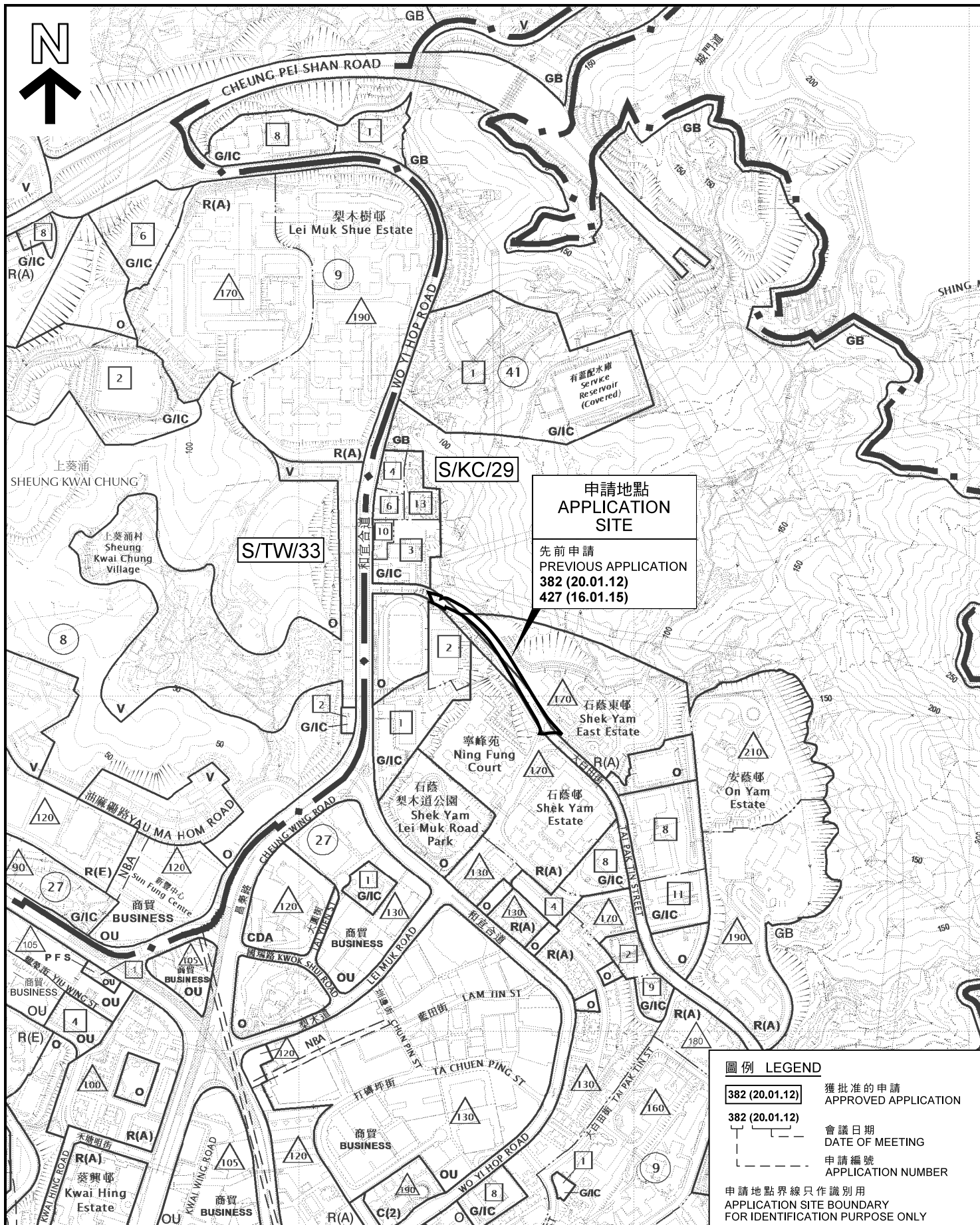
Sheet No: **P3(A)/0911/185/GP002**

Revision No: **185/GP002**

擬議發展平面圖  
**PROPOSED LAYOUT PLAN OF THE DEVELOPMENT**

參考編號 REFERENCE No. <b>A/KC/452</b>	繪圖 DRAWING <b>A-3</b>
--	-----------------------------

(來源：附錄 I)  
 (Source : Appendix I)



申請地點  
APPLICATION SITE

先前申請  
PREVIOUS APPLICATION  
382 (20.01.12)  
427 (16.01.15)

圖例 LEGEND

382 (20.01.12) 獲批准的申請  
APPROVED APPLICATION

382 (20.01.12) 會議日期  
DATE OF MEETING

申請編號  
APPLICATION NUMBER

申請地點界線只作識別用  
APPLICATION SITE BOUNDARY  
FOR IDENTIFICATION PURPOSE ONLY

位置圖 LOCATION PLAN

臨時政府用途 (駕駛考試中心) (為期3年)  
葵涌梨木道103號  
TEMPORARY GOVERNMENT USE (DRIVING TEST CENTRE)  
FOR A PERIOD OF 3 YEARS  
103 LEI MUK ROAD, KWAI CHUNG

規劃署  
PLANNING  
DEPARTMENT



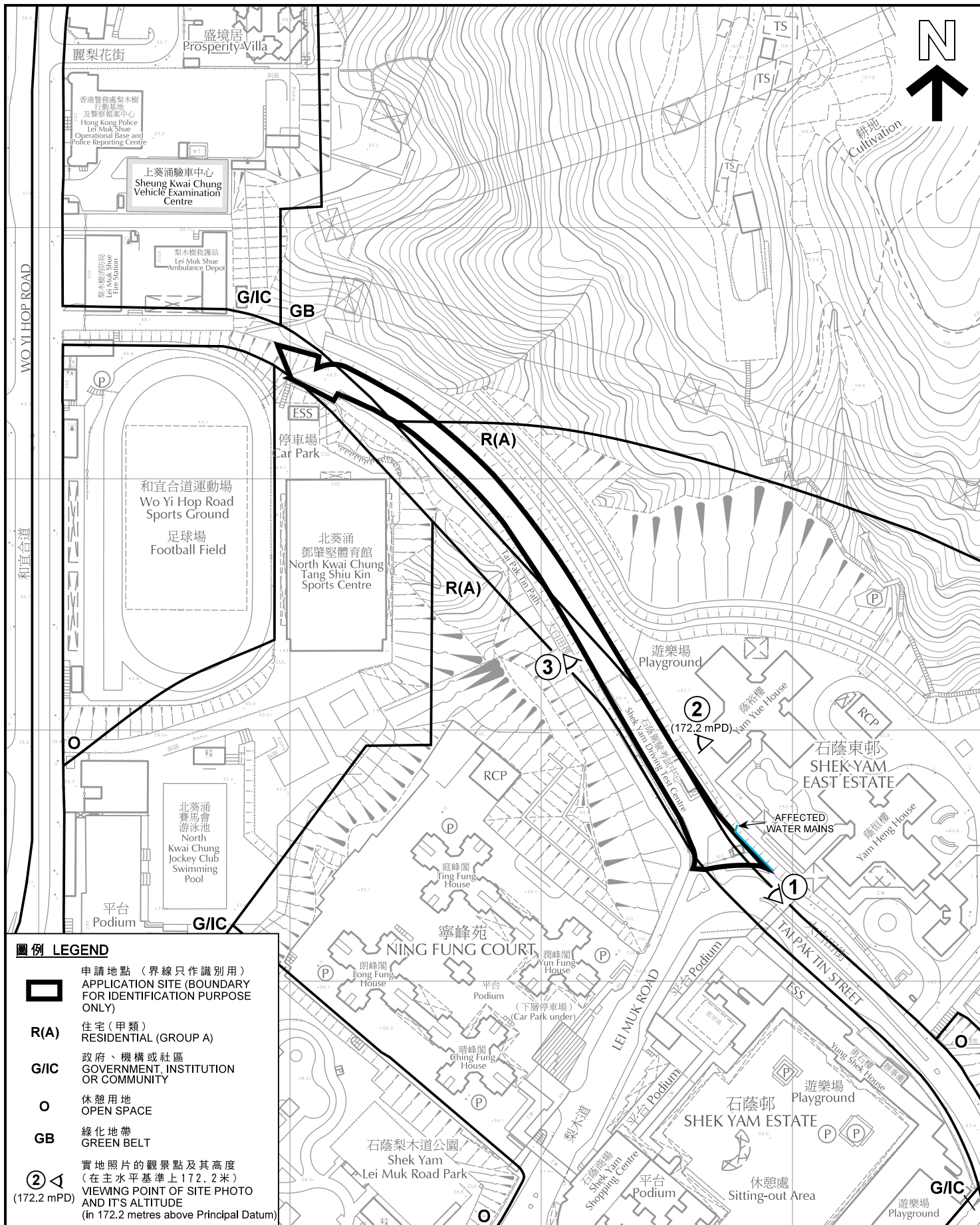
參考編號  
REFERENCE No.  
A/KC/452

圖 PLAN  
A-1



本摘要圖於2018年2月5日擬備，所根據的資料為：2018年1月19日展示的分區計劃大綱圖編號 S/KC/29，以及於2017年4月11日核准的分區計劃大綱圖編號 S/TW/33

EXTRACT PLAN PREPARED ON 5.2.2018  
BASED ON OUTLINE ZONING PLANS No.  
S/KC/29 EXHIBITED ON 19.1.2018 AND  
S/TW/33 APPROVED ON 11.4.2017

SCALE 1: 7 500 比例尺  
米 100 0 100 200 300 METRES



**圖例 LEGEND**

-  申請地點 (界線只作識別用)  
APPLICATION SITE (BOUNDARY FOR IDENTIFICATION PURPOSE ONLY)
- R(A)** 住宅 (甲類)  
RESIDENTIAL (GROUP A)
- G/IC** 政府、機構或社區  
GOVERNMENT, INSTITUTION OR COMMUNITY
- O** 休憩用地  
OPEN SPACE
- GB** 綠化地帶  
GREEN BELT
-  實地照片的觀景點及其高度  
(在主水平基準上 172.2 米)  
VIEWING POINT OF SITE PHOTO AND ITS ALTITUDE  
(in 172.2 metres above Principal Datum)

**平面圖 SITE PLAN**

臨時政府用途 (駕駛考試中心) (為期3年)  
葵涌梨木道103號  
TEMPORARY GOVERNMENT USE (DRIVING TEST CENTRE)  
FOR A PERIOD OF 3 YEARS  
103 LEI MUK ROAD, KWAI CHUNG

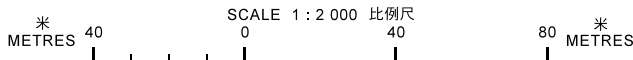
規劃署  
**PLANNING DEPARTMENT**



本摘要圖於2018年2月21日擬備，所根據的資料為測量圖編號7-SW-17A 及 B  
EXTRACT PLAN PREPARED ON 21.2.2018 BASED ON SURVEY SHEETS No. 7-SW-17A AND B

參考編號  
REFERENCE No.  
A/KC/452

圖 PLAN  
A-2





北葵涌鄧肇堅體育館  
North Kwai Chung  
Tang Shiu Kin Sports Centre

和宜合道運動場  
Wo Yi Hop Road  
Sports Ground



駕駛考試中心  
DRIVING TEST CENTRE

空置土地  
VACANT LAND

圖例 LEGEND



申請地點 (界線只作識別用)  
APPLICATION SITE (BOUNDARY  
FOR IDENTIFICATION PURPOSE ONLY)

本圖於2018年2月6日擬備，所根據的資料為攝於2018年1月19日的實地照片

PLAN PREPARED ON 6.2.2018  
BASED ON SITE PHOTOS TAKEN ON  
19.1.2018

實地照片 SITE PHOTOS

臨時政府用途 (駕駛考試中心) (為期3年)  
葵涌梨木道103號

TEMPORARY GOVERNMENT USE (DRIVING TEST CENTRE)  
FOR A PERIOD OF 3 YEARS  
103 LEI MUK ROAD, KWAI CHUNG

規劃署  
PLANNING  
DEPARTMENT



參考編號  
REFERENCE No.  
A/KC/452

圖 PLAN  
A-3



**圖例 LEGEND**



申請地點 (界線只作識別用)  
APPLICATION SITE (BOUNDARY  
FOR IDENTIFICATION PURPOSE ONLY)

本圖於2018年2月6日擬備，所根據的資料為  
攝於2018年1月19日的實地照片

PLAN PREPARED ON 6.2.2018  
BASED ON SITE PHOTO TAKEN ON  
19.1.2018

**實地照片 SITE PHOTO**

臨時政府用途 (駕駛考試中心) (為期3年)  
葵涌梨木道103號  
TEMPORARY GOVERNMENT USE (DRIVING TEST CENTRE)  
FOR A PERIOD OF 3 YEARS  
103 LEI MUK ROAD, KWAI CHUNG

規劃署  
PLANNING  
DEPARTMENT



參考編號  
REFERENCE No.  
A/KC/452

圖 PLAN  
A-4