

Project:
 Proposed Temporary Place of Recreation, Sports or Culture(Hobby Farm and Caravan Holiday Camp)
 Lot 926RP, 957 S.A -S.Z, 957 S.AA - S.AC in DD107

Scale: 1:500

Drawn By:

Site Planning No. Zone

Sheet

Title:

Master Layout Plan

(摘錄自申請人於 16. 5. 2019 呈交的進一步資料)
 (Extract from Applicant's Further Information Submitted on 16.5.2019)

參考編號
 REFERENCE No.
 A/YL-KTN/665

繪圖 DRAWING
 A-1

Project:
Proposed Temporary Place
of Recreation, Sports of
Culture(Hobby Farm and
Caravan Holiday Camp)
Lot 928RP, 957 S.A-S.Z,
857 S.AA - S.AC in DD107

Scale: not to scale

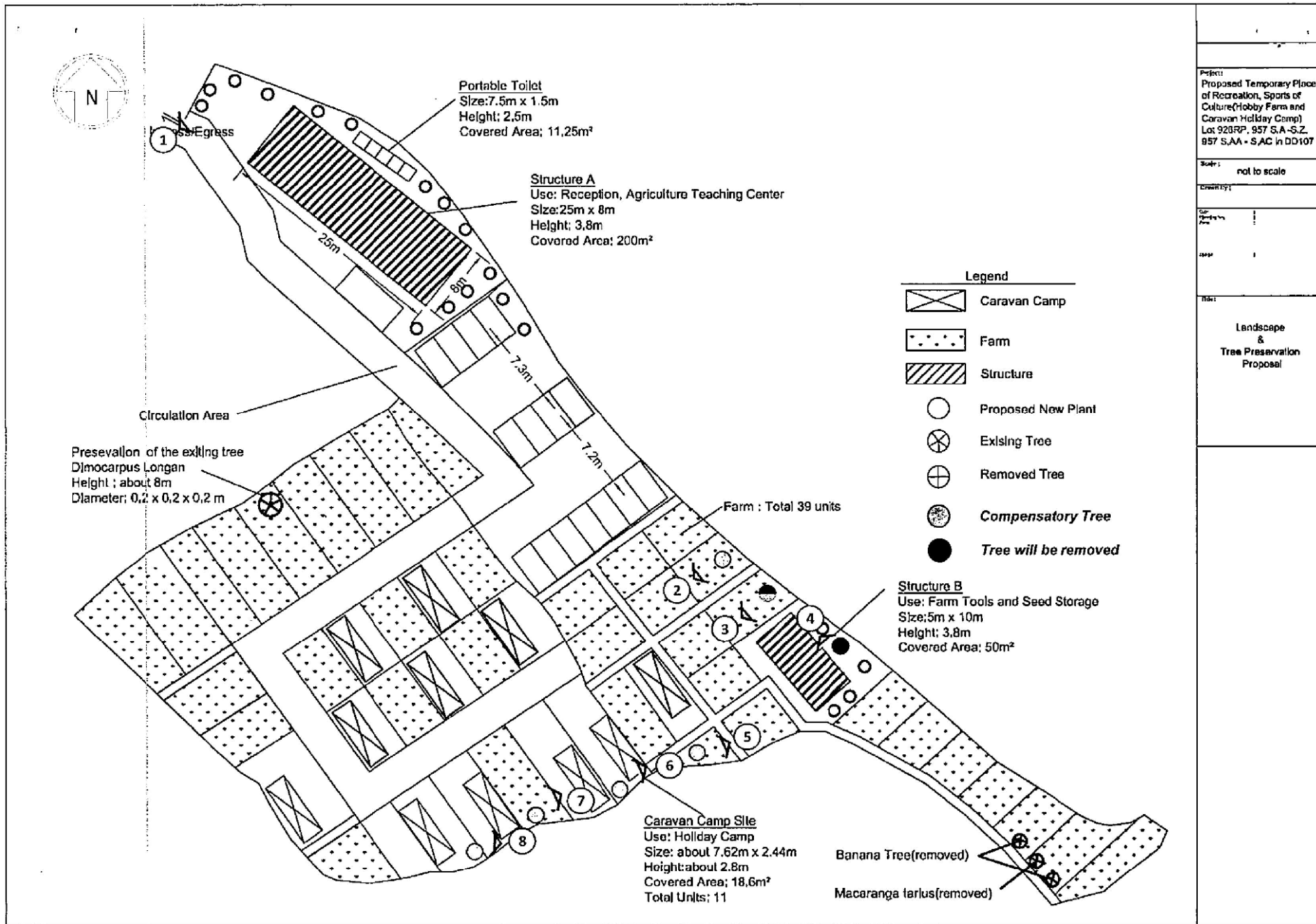
Drawn by:

Checked by:

Date:

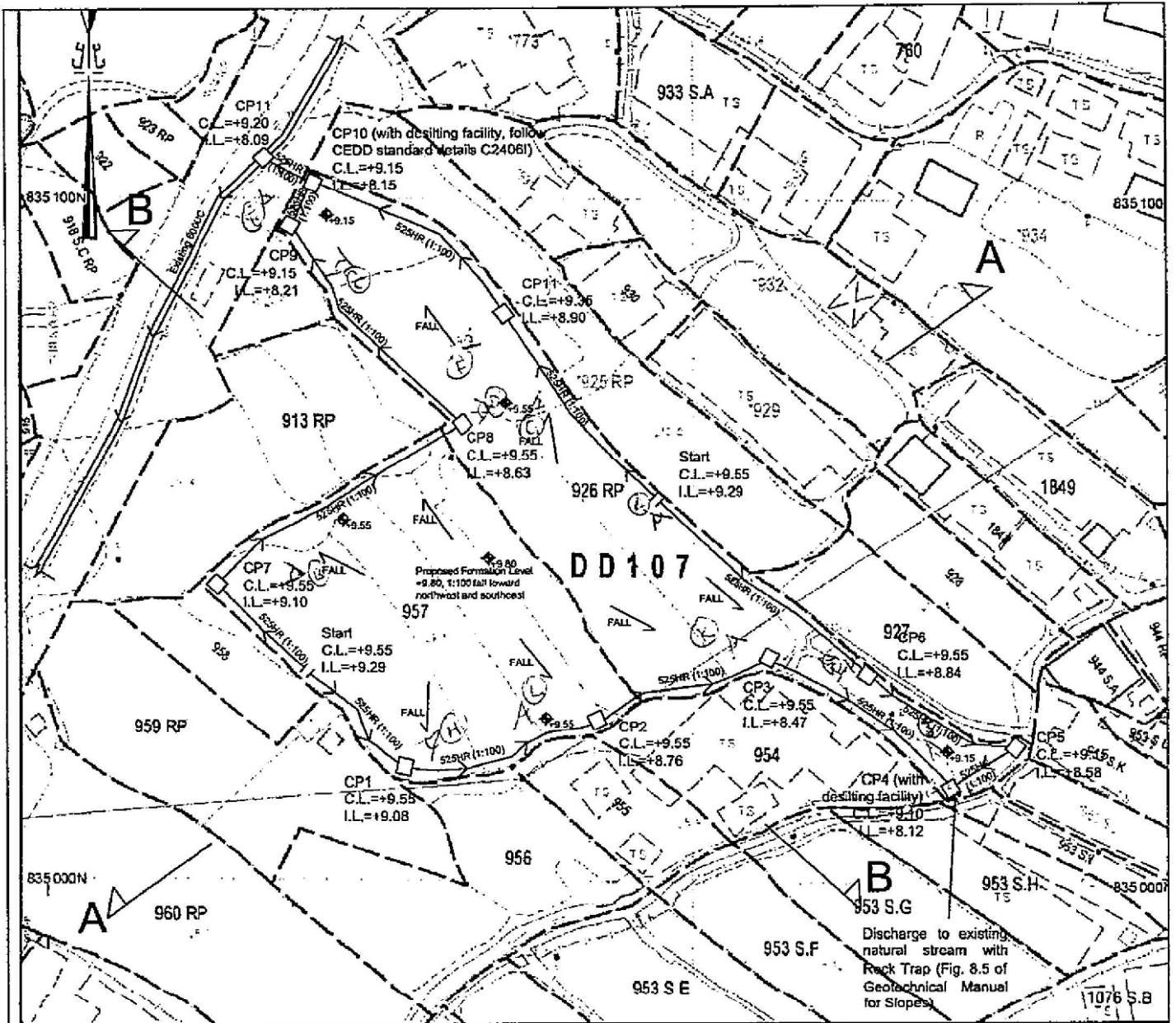
Title:

Landscape
&
Tree Preservation
Proposal



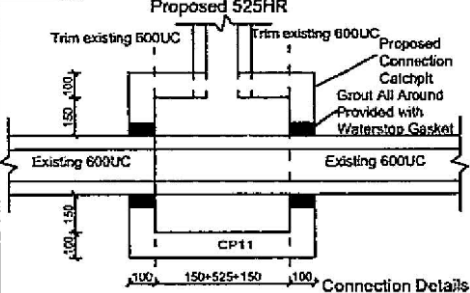
(摘録自申請人於 7.5.2019 呈交的申請書)
(Extract from Applicant's
Submission of 7.5.2019)

參考編號 REFERENCE No. A/YL-KTN/665	繪圖 DRAWING A-2
---------------------------------------	-------------------



- LEGEND**
- Lot Boundary
 - CP Proposed Catchpit
 - 525HR Proposed 450HR channel (1:100) with Cast Iron Cover
 - Existing 600UC
 - Proposed Formation Level

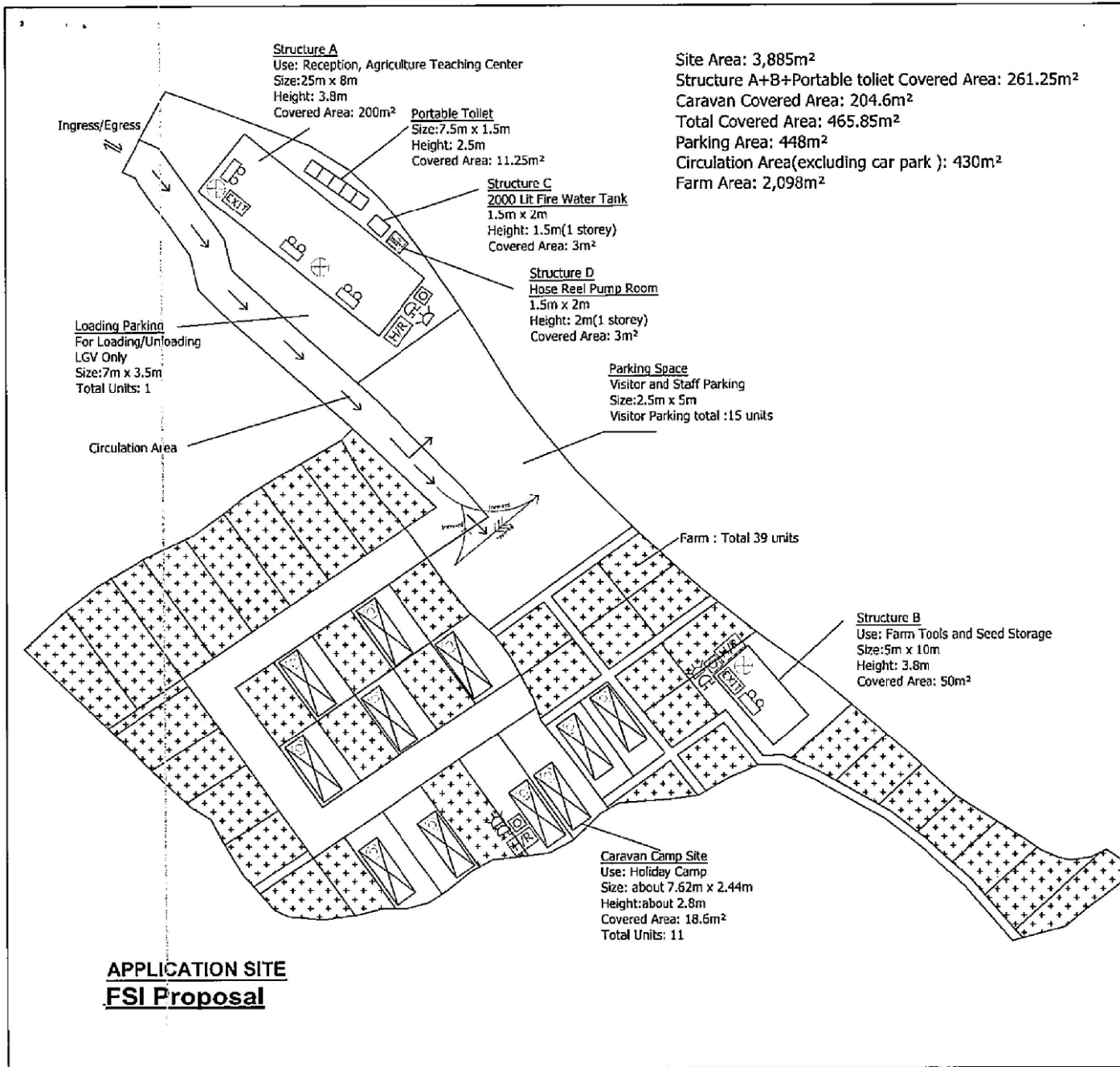
- NOTE:**
1. NO solid fence wall shall be erected.
 2. No Formation works shall be done.
 3. Catchpit with dositing facility shall follow CEDD standard drawing No. C24061.
 4. U-Channel and Catchpit follows Typical Details of Geotechnical Manual for Slope Fig. 8.11 and Fig.8.10 respectively.
 5. Rock Trap details shall follow Fig. 8.5 of Geotechnical Manual for Slopes
 6. Cover level of the proposed UC should flush with existing ground level of adjacent area.



<p>正宏工程顧問公司</p> <p>CHING WAN ENGINEERING CONSULTANTS CO.</p>	Title: Drainage Proposal DD107-957D01	
	Drawn by: DM	Date: 27 Feb 2016
Project: Proposed Temporary Parking Area at Lots 926RP and 957 in D.D.107, Yuen Long, N.T.	Check by: DM	Scale: ---

(摘錄自申請人於 7.5.2019 呈交的申請書)
 (Extract from Applicant's Submission of 7.5.2019)

參考編號 REFERENCE No. A/YL-KTN/665	繪圖 DRAWING A-3
---------------------------------------	-------------------



LEGEND

- EMERGENCY LIGHT
- EXIT SIGN
- 2KG DRY POWDER F.E.
- 4KG DRY POWDER F.E.
- VISUAL ALARM
- ALARM BELL
- MANUAL CALL POINT
- HOSE REEL
- FIRE CONTROL PANEL
- Caravan Camp
- Farm
- Structure
- Vehicle Access
(From Ingress/Egress to Car Park)
- Maneuvering Space
(For LGV)

泛亞消防工程公司
FAN AH FIRE ENGINEERING COMPANY
Unit 4, 16/F, Yue Fung Industrial Building,
No. 35-45 Chai Wan Kok Street, Tsuen Wan, N.T.
TEL : 2414 5811 FAX : 2414 5798 E-MAIL : fanahfire@gmail.com

ADDRESS: LOT 926 RP, 957 S.A.-S.Z,
957 S.AA-S.AC IN DD107, YUEN LONG

Proposed Temporary Place of Recreation, Sports or
Culture (Hobby Farm and Caravan Holiday Camp)

DRAWN NO: S1605-02

SCALE: 1 : 400 @ A3

DRAWN BY: KEITH NG

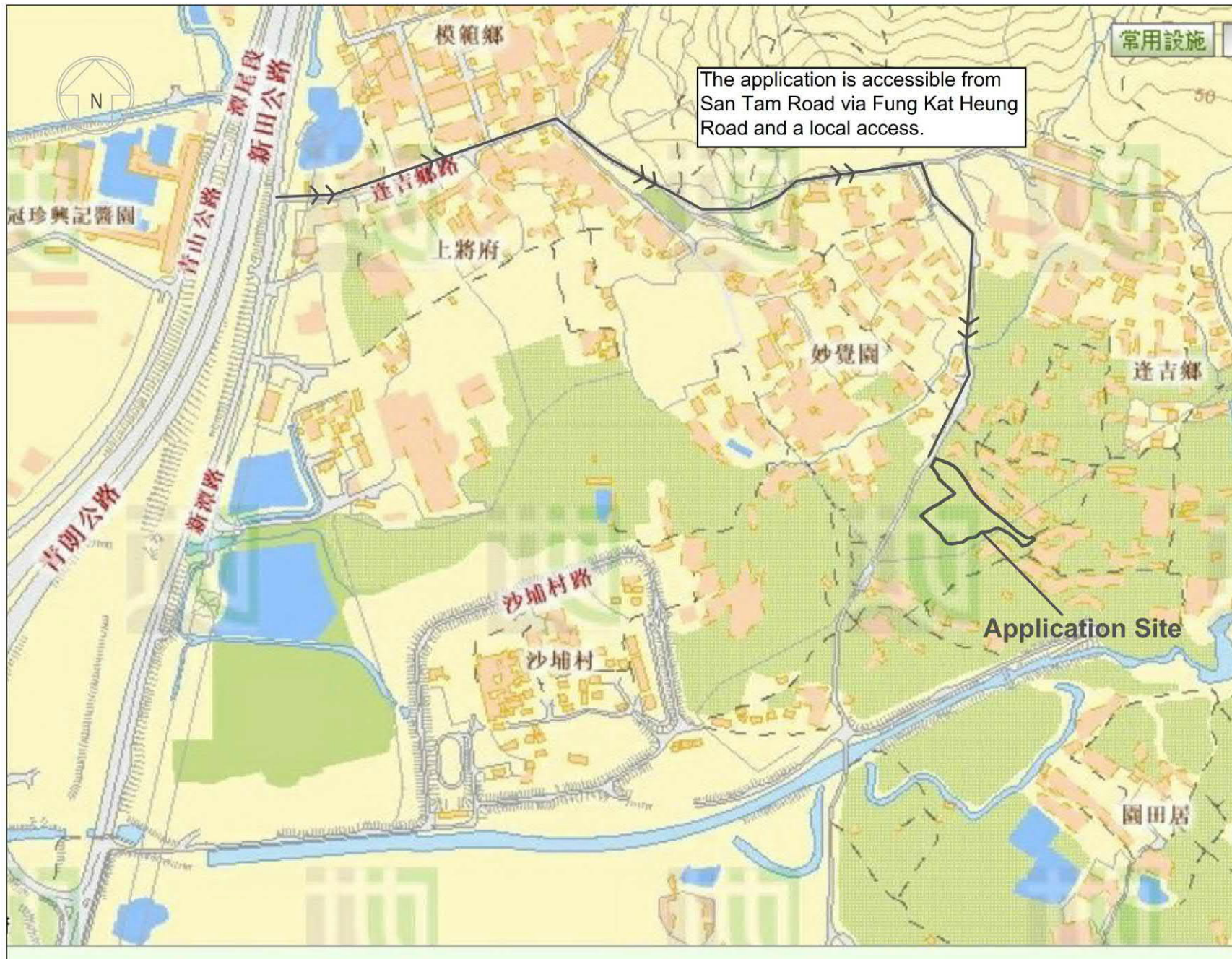
VER 1

DATE: 25 MAY 2016

(摘錄自申請人於 7.5.2019 呈交的申請書)
(Extract from Applicant's
Submission of 7.5.2019)

參考編號
REFERENCE No.
A/YL-KTN/665

繪圖 DRAWING
A-4



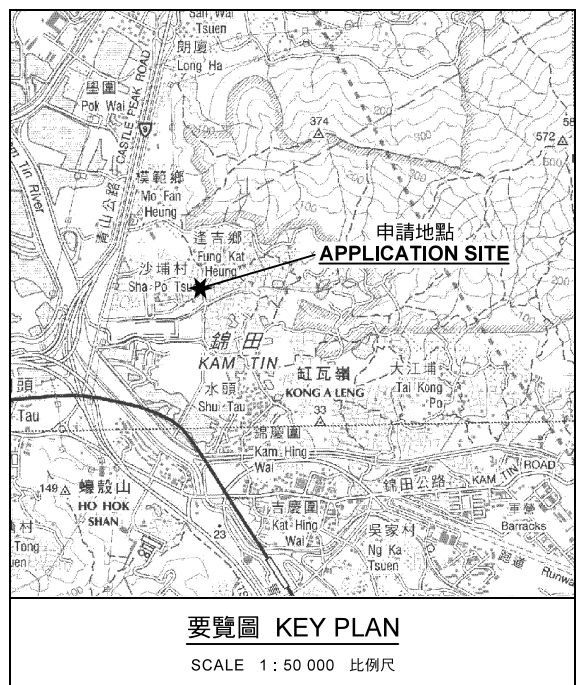
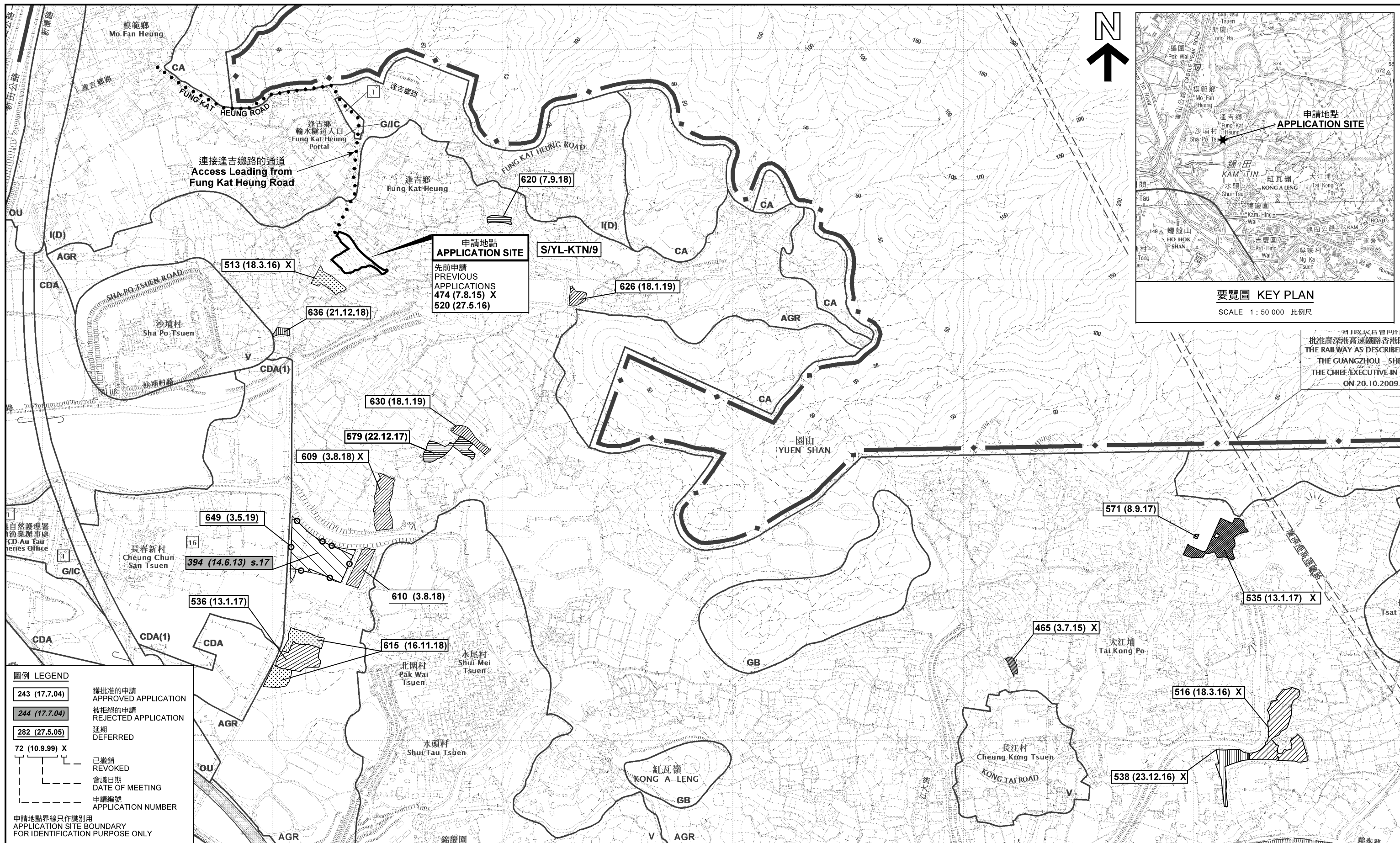
The application is accessible from San Tam Road via Fung Kat Heung Road and a local access.

常用設施	
Project: Proposed Temporary Place of Recreation, Sports or Culture (Hobby Farm and Caravan Holiday Camp), Lot 926RP, 957 S.A.-S.Z., 957 S.A.A.-S.A.C in DD107	
Scale:	not to scale
Drawn By:	
DDP Planning No. / Zone:	
Drawn:	
Title:	Vehicle Access Plan

Vehicle Access Plan	
---------------------	--

(摘錄自申請人於 16. 5. 2019 呈交的進一步資料)
(Extract from Applicant's Further Information Submitted on 16.5.2019)

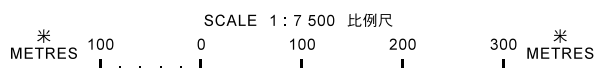
參考編號 REFERENCE No. A/YL-KTN/665	繪圖 DRAWING A-5
---------------------------------------	-------------------



批准廣深港高速鐵路香港段 THE GUANGZHOU - SHEK KONG RAILWAY AS DESCRIBED IN THE CHIEF EXECUTIVE IN CHARGE'S REPORT ON 20.10.2009

位置圖及同類申請 LOCATION PLAN WITH SIMILAR APPLICATIONS

臨時康體文娛場所 (休閒農莊及露營車度假營) (為期5年)
 元朗錦田達吉鄉丈量約份第 1 0 7 約地段第 9 2 6 號餘段、第 9 5 7 號 A 分段至 Z 分段、第 9 5 7 號 A 分段至 A C 分段及第 9 5 7 號餘段
 TEMPORARY PLACE OF RECREATION, SPORTS OR CULTURE (HOBBY FARM AND CARAVAN HOLIDAY CAMP) FOR A PERIOD OF 5 YEARS
 LOTS 926 RP, 957 S.A TO S.Z, 957 S.AA TO S.AC AND 957 RP IN D.D.107, FUNG KAT HEUNG, KAM TIN, YUEN LONG



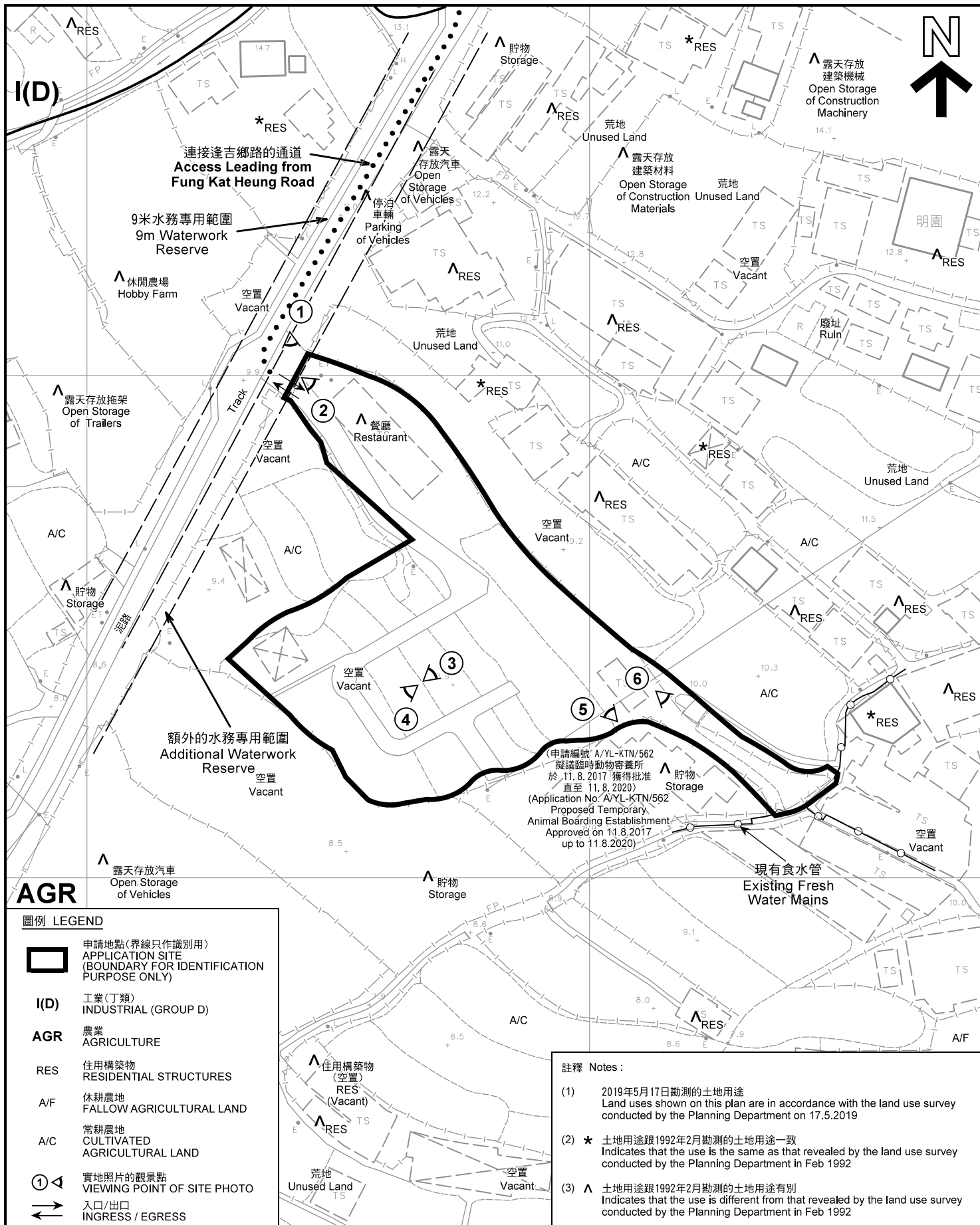
本摘要圖於2019年6月28日擬備，所根據的資料為於2014年12月2日核准的分區計劃大綱圖編號 S/YL-KTN/9
 EXTRACT PLAN PREPARED ON 28.6.2019
 BASED ON OUTLINE ZONING PLAN NO. S/YL-KTN/9 APPROVED ON 2.12.2014

規劃署 PLANNING DEPARTMENT



參考編號 REFERENCE No. A/YL-KTN/665

圖 PLAN A-1



平面圖 SITE PLAN

臨時康體文娛場所(休閒農莊及露營車度假營)(為期5年)
元朗錦田逢吉鄉丈量約份第107約地段第926號餘段、
第957號A分段至Z分段、第957號AA分段至AC分段及第957號餘段
TEMPORARY PLACE OF RECREATION, SPORTS OR CULTURE
(HOBBY FARM AND CARAVAN HOLIDAY CAMP)
FOR A PERIOD OF 5 YEARS
LOTS 926 RP, 957 S.A TO S.Z, 957 S.AA TO S.AC
AND 957 RP IN D.D.107, FUNG KAT HEUNG, KAM TIN, YUEN LONG
SCALE 1 : 1 000 比例尺

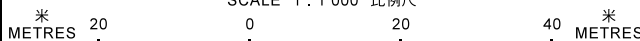
**規劃署
PLANNING
DEPARTMENT**




參考編號
REFERENCE No.
A/YL-KTN/665

圖 PLAN
A-2

本摘要圖於2019年6月28日擬備，所根據的資料為測量圖編號 6-NE-2C
EXTRACT PLAN PREPARED ON 28.6.2019
BASED ON SURVEY SHEET No. 6-NE-2C






逢吉鄉
FUNG KAT
HEUNG

連接逢吉鄉路的通道
Access Leading from
Fung Kat Heung Road

Nullah

渠

圖例 LEGEND

 申請地點(界線只作識別用)
APPLICATION SITE
(BOUNDARY FOR IDENTIFICATION
PURPOSE ONLY)

本摘要圖於2019年6月11日擬備，所根據的資料為地政總署於2018年1月3日拍得的航攝照片編號 E033250C
EXTRACT PLAN PREPARED ON 11.6.2019
BASED ON AERIAL PHOTO No.
E033250C TAKEN ON 3.1.2018
BY LANDS DEPARTMENT

航攝照片 AERIAL PHOTO

臨時康體文娛場所(休閒農莊及露營車度假營)(為期5年)
元朗錦田逢吉鄉丈量約份第107約地段第926號餘段、
第957號A分段至Z分段、第957號AA分段至AC分段及第957號餘段
TEMPORARY PLACE OF RECREATION, SPORTS OR CULTURE
(HOBBY FARM AND CARAVAN HOLIDAY CAMP)
FOR A PERIOD OF 5 YEARS
LOTS 926 RP, 957 S.A TO S.Z, 957 S.AA TO S.AC
AND 957 RP IN D.D.107, FUNG KAT HEUNG, KAM TIN, YUEN LONG

規劃署
PLANNING
DEPARTMENT



參考編號
REFERENCE No.
A/YL-KTN/665

圖 PLAN
A-3



申請地點界線只作識別用 APPLICATION SITE BOUNDARY FOR IDENTIFICATION PURPOSE ONLY

實地照片 SITE PHOTOS

臨時康體文娛場所（休閒農莊及露營車度假營）（為期5年）
 元朗錦田蓬吉鄉丈量約份第107約地段第926號餘段、
 第957號A分段至Z分段、第957號AA分段至AC分段及第957號餘段
 TEMPORARY PLACE OF RECREATION, SPORTS OR CULTURE
 (HOBBY FARM AND CARAVAN HOLIDAY CAMP)
 FOR A PERIOD OF 5 YEARS
 LOTS 926 RP, 957 S.A TO S.Z, 957 S.AA TO S.AC
 AND 957 RP IN D.D.107, FUNG KAT HEUNG, KAM TIN, YUEN LONG

規劃署
**PLANNING
 DEPARTMENT**



本圖於2019年6月11日擬備，所根據的資料為攝於2019年5月17日的實地照片
 PLAN PREPARED ON 11.6.2019
 BASED ON SITE PHOTOS
 TAKEN ON 17.5.2019

參考編號
 REFERENCE No.
A/YL-KTN/665

圖 PLAN
A-4a



申請地點
APPLICATION SITE



申請地點
APPLICATION SITE



申請地點
APPLICATION SITE

申請地點界線只作識別用 APPLICATION SITE BOUNDARY FOR IDENTIFICATION PURPOSE ONLY

實地照片 SITE PHOTOS

臨時康體文娛場所（休閒農莊及露營車度假營）（為期5年）
元朗錦田蓬吉鄉丈量約份第107約地段第926號餘段、
第957號A分段至Z分段、第957號AA分段至AC分段及第957號餘段
TEMPORARY PLACE OF RECREATION, SPORTS OR CULTURE
(HOBBY FARM AND CARAVAN HOLIDAY CAMP)
FOR A PERIOD OF 5 YEARS
LOTS 926 RP, 957 S.A TO S.Z, 957 S.AA TO S.AC
AND 957 RP IN D.D.107, FUNG KAT HEUNG, KAM TIN, YUEN LONG

規劃署
PLANNING
DEPARTMENT



參考編號
REFERENCE No.
A/YL-KTN/665

圖 PLAN
A-4b

本圖於2019年6月11日擬備，所根據的資料為攝於2019年5月17日的實地照片
PLAN PREPARED ON 11.6.2019
BASED ON SITE PHOTOS
TAKEN ON 17.5.2019