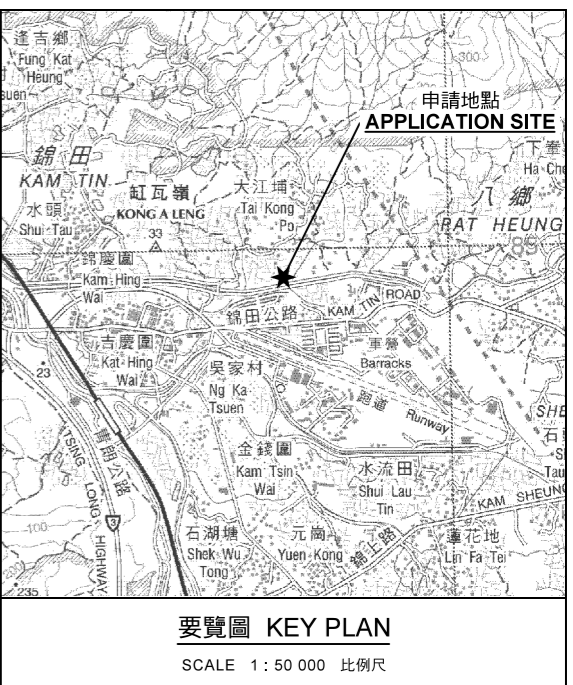
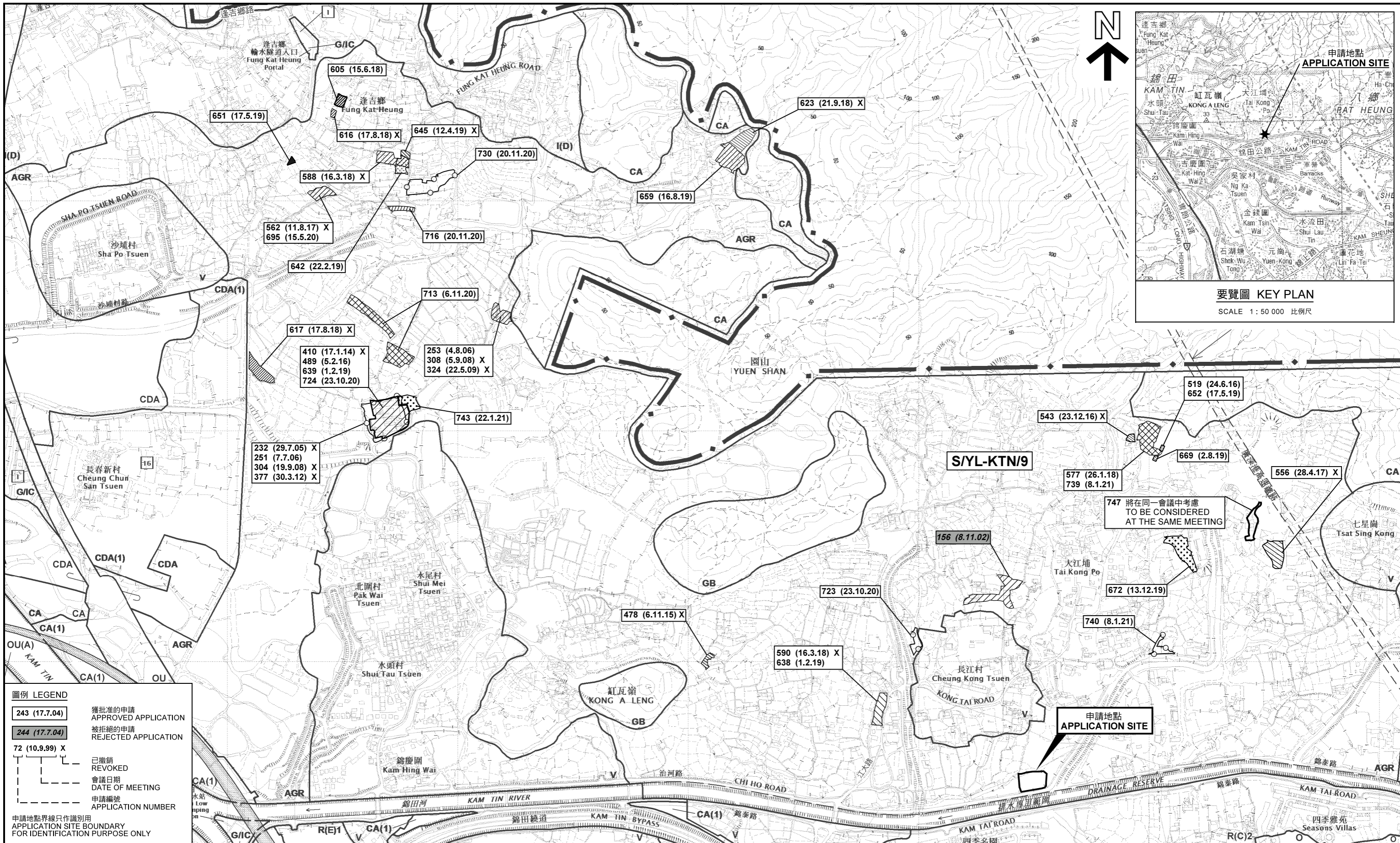


Project 項目名稱: Proposed Temporary Animal Boarding Establishment (Dog Kennel cum Dog Recreation Centre) for a Period of 3 Years at Lot 1376 RP (Part) in D.D.109, Tai Kong Po, Kam Tin, Yuen Long, N.T.	Drawing Title 圖目: Proposed Layout Plan	Remarks 備註:
	Drawing No. 圖號: Figure 3	Scale 比例: 1:1000

(摘錄自申請人於 10.9.2020 呈交的申請書)
(Extract from Applicant's Submission of 10.9.2020)

參考編號
REFERENCE No.
A/YL-KTN/725

繪圖 DRAWING
A-1



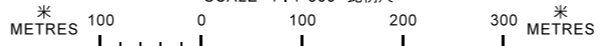
圖例 LEGEND

243 (17.7.04)	獲批准的申請 APPROVED APPLICATION
244 (17.7.04)	被拒絕的申請 REJECTED APPLICATION
72 (10.9.99) X	已撤銷 REVOKED
(Date)	會議日期 DATE OF MEETING
(Number)	申請編號 APPLICATION NUMBER

申請地點界線只作識別用
APPLICATION SITE BOUNDARY FOR IDENTIFICATION PURPOSE ONLY

位置圖及同類申請 LOCATION PLAN WITH SIMILAR APPLICATIONS

擬議臨時動物寄養所 (犬舍及犬隻康樂中心) (為期3年)
元朗錦田大江埔丈量約份第109約地段第1376餘段 (部分)
PROPOSED TEMPORARY ANIMAL BOARDING ESTABLISHMENT
(DOG KENNEL CUM DOG RECREATION CENTRE)
FOR A PERIOD OF 3 YEARS
LOT 1376 RP (PART) IN D.D.109,
TAI KONG PO, KAM TIN, YUEN LONG
SCALE 1:7 500 比例尺



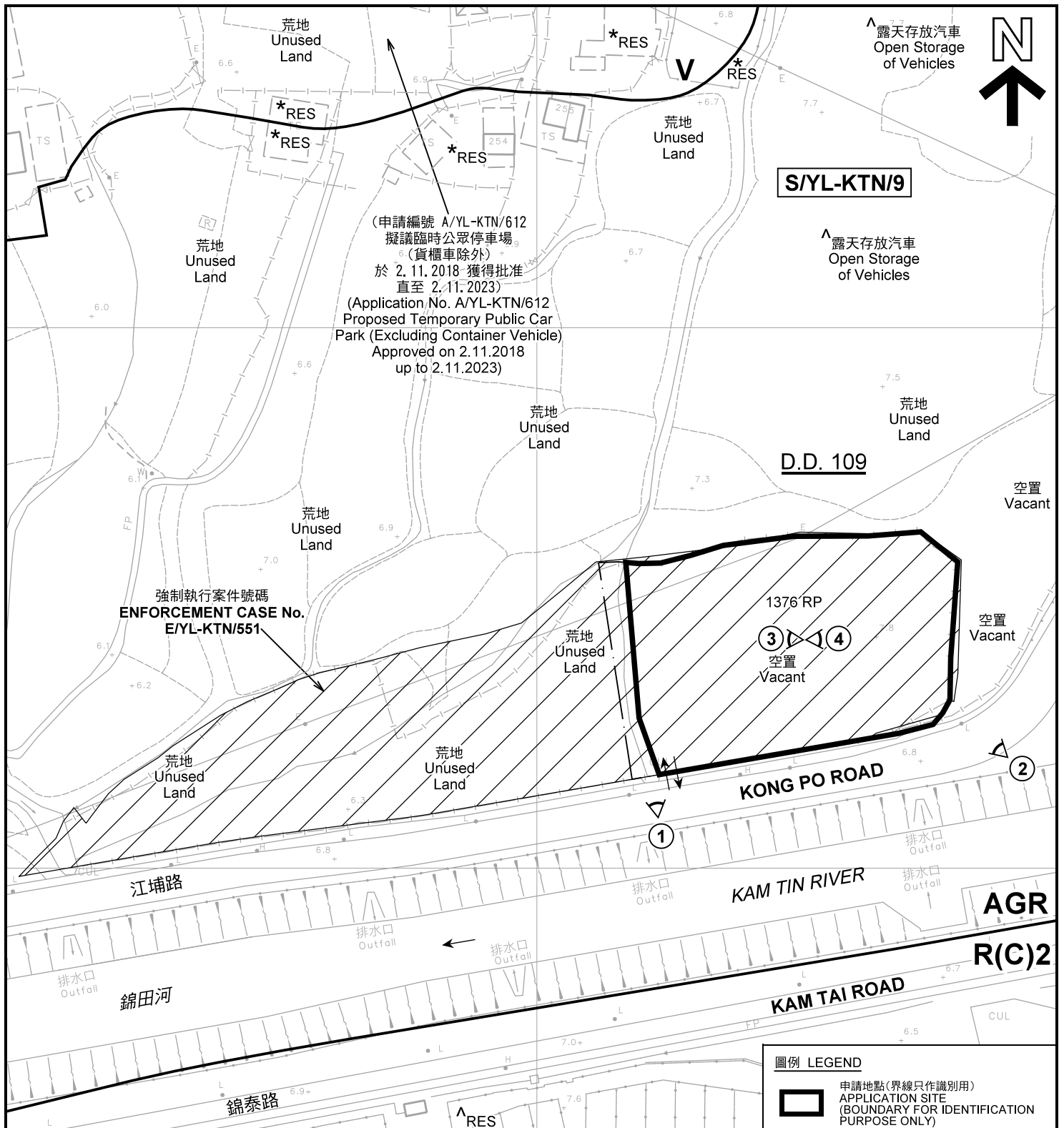
本摘要圖於2021年2月19日擬備，
所根據的資料為於2014年12月2日
核准的分區計劃大綱圖編號 S/YL-KTN/9
EXTRACT PLAN PREPARED ON 19.2.2021
BASED ON OUTLINE ZONING PLAN No.
SYL-KTN/9 APPROVED ON 2.12.2014

規劃署
PLANNING DEPARTMENT



參考編號 REFERENCE No.
AYL-KTN/725

圖 PLAN
A-1



- 註釋 Notes :
- (1) 2020年9月18日勘測的土地用途
Land uses shown on this plan are in accordance with the land use survey conducted by the Planning Department on 18.9.2020
 - (2) * 土地用途跟1992年2月勘測的土地用途一致
Indicates that the use is the same as that revealed by the land use survey conducted by the Planning Department in Feb 1992
 - (3) ^ 土地用途跟1992年2月勘測的土地用途有別
Indicates that the use is different from that revealed by the land use survey conducted by the Planning Department in Feb 1992



圖例 LEGEND	
	申請地點(界線只作識別用) APPLICATION SITE (BOUNDARY FOR IDENTIFICATION PURPOSE ONLY)
R(C)	住宅(丙類) RESIDENTIAL (GROUP C)
V	鄉村式發展 VILLAGE TYPE DEVELOPMENT
AGR	農業 AGRICULTURE
RES	住用構築物 RESIDENTIAL STRUCTURES
① <	實地照片的觀景點 VIEWING POINT OF SITE PHOTO
↔	入口/出口 INGRESS / EGRESS

本摘要圖於2021年2月22日擬備，所根據的資料為測量圖編號 6-NE-8C
EXTRACT PLAN PREPARED ON 22.2.2021
BASED ON SURVEY SHEET No.
6-NE-8C

平面圖 SITE PLAN


擬議臨時動物寄養所(犬舍及犬隻康樂中心)(為期3年)
元朗錦田大江埔丈量約份第109約地段第1376餘段(部分)
PROPOSED TEMPORARY ANIMAL BOARDING ESTABLISHMENT
(DOG KENNEL CUM DOG RECREATION CENTRE)
FOR A PERIOD OF 3 YEARS
LOT 1376 RP (PART) IN D.D.109,
TAI KONG PO, KAM TIN, YUEN LONG

SCALE 1 : 1 000 比例尺

米 METRES 20 0 20 40 米 METRES

**規劃署
PLANNING
DEPARTMENT**

參考編號 REFERENCE No. A/YL-KTN/725	圖 PLAN A-2
---------------------------------------	---------------



圖例 LEGEND



申請地點 (界線只作識別用)
APPLICATION SITE
(BOUNDARY FOR IDENTIFICATION
PURPOSE ONLY)

本摘要圖於2021年1月25日擬備，所根據的資料為地政總署於2020年2月18日拍得的航攝照片編號 E089307C
EXTRACT PLAN PREPARED ON 25.1.2021
BASED ON AERIAL PHOTO No.
E089307C TAKEN ON 18.2.2020
BY LANDS DEPARTMENT

航攝照片 AERIAL PHOTO

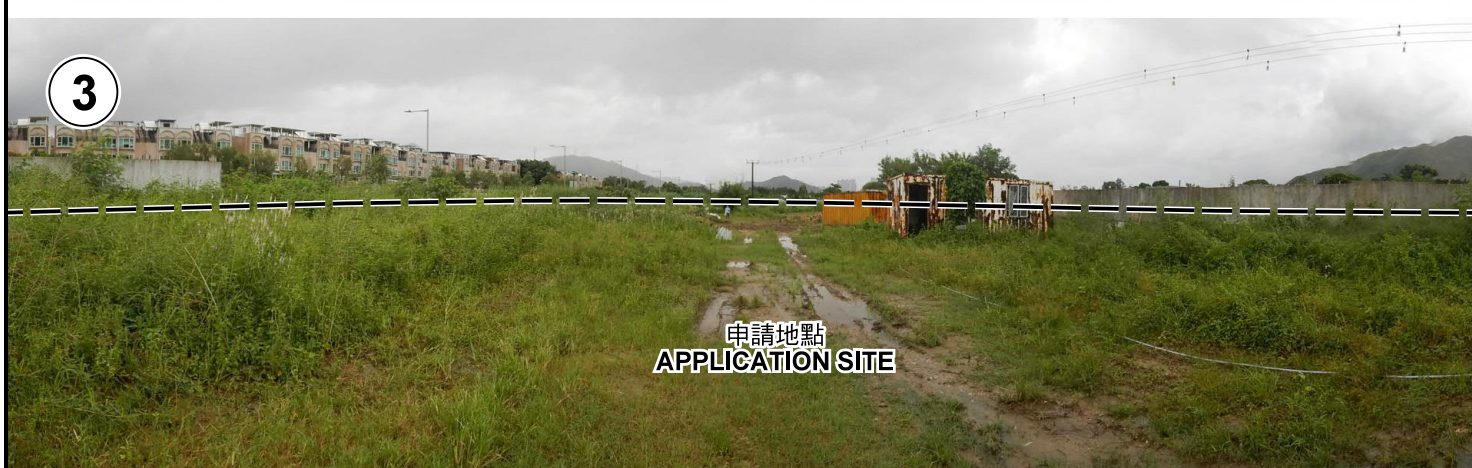

擬議臨時動物寄養所 (犬舍及犬隻康樂中心) (為期3年)
元朗錦田大江埔丈量約份第109約地段第1376餘段 (部分)
PROPOSED TEMPORARY ANIMAL BOARDING ESTABLISHMENT
(DOG KENNEL CUM DOG RECREATION CENTRE)
FOR A PERIOD OF 3 YEARS
LOT 1376 RP (PART) IN D.D.109,
TAI KONG PO, KAM TIN, YUEN LONG

規 劃 署
PLANNING
DEPARTMENT



參考編號
REFERENCE No.
A/YL-KTN/725

圖 PLAN
A-3



申請地點界線只作識別用 APPLICATION SITE BOUNDARY FOR IDENTIFICATION PURPOSE ONLY

本圖於2021年1月25日擬備，所根據的資料為攝於2020年9月18日的實地照片
 PLAN PREPARED ON 25.1.2021
 BASED ON SITE PHOTOS
 TAKEN ON 18.9.2020

實地照片 SITE PHOTOS
 擬議臨時動物寄養所（犬舍及犬隻康樂中心）（為期3年）
 元朗錦田大江埔丈量約份第109約地段第1376餘段（部分）
 PROPOSED TEMPORARY ANIMAL BOARDING ESTABLISHMENT
 (DOG KENNEL CUM DOG RECREATION CENTRE)
 FOR A PERIOD OF 3 YEARS
 LOT 1376 RP (PART) IN D.D.109,
 TAI KONG PO, KAM TIN, YUEN LONG

規劃署
 PLANNING
 DEPARTMENT



參考編號
 REFERENCE No.
 A/YL-KTN/725

圖 PLAN
 A-4