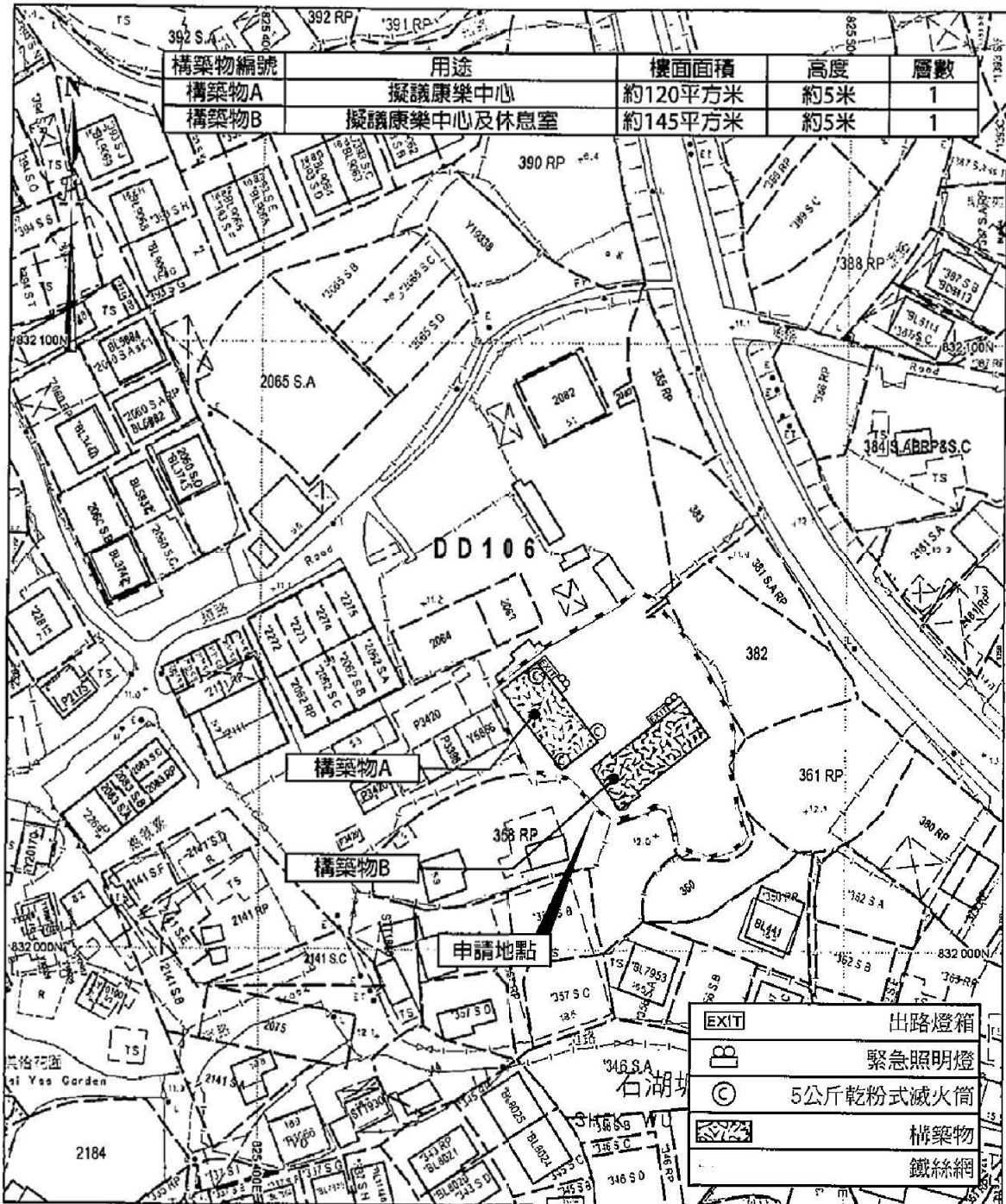
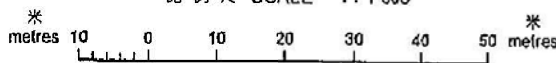


地段索引圖 LOT INDEX PLAN



地政總署測繪處 Survey and Mapping Office, Lands Department

比例尺 SCALE 1:1000



Locality : YUEN LONG
 Lot Index Plan No. : YL0297072017
 District Survey Office : Yuen Long
 Date : 10-Jul-2017
 Reference No. : 6-NE-17B,6-NE-18A
 香港特別行政區政府 一 版權所有
 © Copyright reserved - Hong Kong SAR Government
 SMO-P01 20170710121118 10

免責聲明

本圖則乃地段索引圖的複本，顯示地段界線的大概位置，包括根據政府撥地、臨時政府撥地、短期租約及政府土地租用牌照而臨時佔用土地的位置。臨時佔用土地的情況可憑藉短期通知出現或終止，因此應向有關的分區地政專員核證。本圖則所示的資料必須透過實地測量予以核實。當有更佳或新的地界證據時，地段索引圖可能會被修訂而無須事先通知。

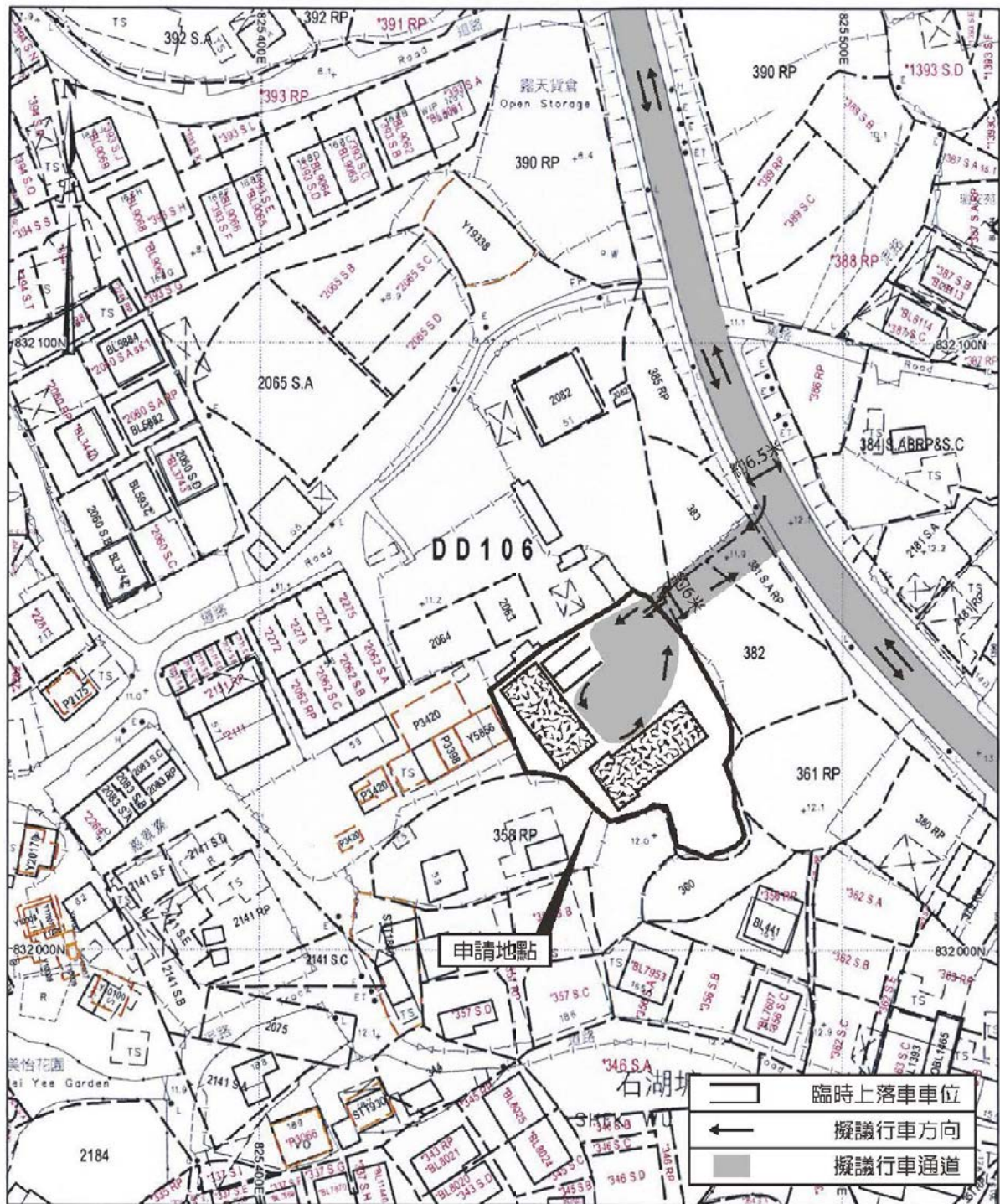
Disclaimer

This plan is a copy of the lot index plan showing the approximate location of lot boundaries, including the temporary occupation of land under Government Land Allocations, Temporary Government Land Allocations, Short Term Tenancies and Government Land Licences. The temporary occupation of land may be created or terminated at short notice and should be confirmed with the District Lands Officer. The information shown on this plan MUST be verified by field survey. The lot index plan may be revised without prior notification as better or new boundary evidence becomes available.

(摘錄自申請人於 26.9.2017 呈交的申請書)
 (Extract from Applicant's
 Submission of 26.9.2017)


參考編號 REFERENCE No. A/YL-KTS/756	繪圖 DRAWING A-1
---------------------------------------	-------------------

地段索引圖 LOT INDEX PLAN



地政總署測繪處 Survey and Mapping Office, Lands Department

比例尺 SCALE 1:1 000



Locality : YUEN LONG

Lot Index Plan No. : YL0297072017

District Survey Office : Yuen Long

Date : 10-Jul-2017

Reference No. : 6-NE-17B,6-NE-18A

香港特別行政區政府 一 版權所有
© Copyright reserved - Hong Kong SAR Government
SMO-P01 20170710121118 10

免責聲明

本圖則乃地段索引圖的複本，顯示地段界線的大概位置，包括根據政府撥地、臨時政府撥地、短期租約及政府土地租用牌照而臨時佔用土地的位置。臨時佔用土地的情況可憑藉短期通知出現或終止，因此應向有關的分區地政專員核證。本圖則所示的資料必須透過實地測量予以核實。當有更佳或新的地界證據時，地段索引圖可能會被修訂而無須事先通知。

Disclaimer

This plan is a copy of the lot index plan showing the approximate location of lot boundaries, including the temporary occupation of land under Government Land Allocations, Temporary Government Land Allocations, Short Term Tenancies and Government Land Licences. The temporary occupation of land may be created or terminated at short notice and should be confirmed with the District Lands Officer. The information shown on this plan MUST be verified by field survey. The lot index plan may be revised without prior notification as better or new boundary evidence becomes available.

(摘錄自申請人於 8. 11. 2017 呈交的進一步資料)
(Extract from Applicant's Further Information Submitted on 8.11.2017)

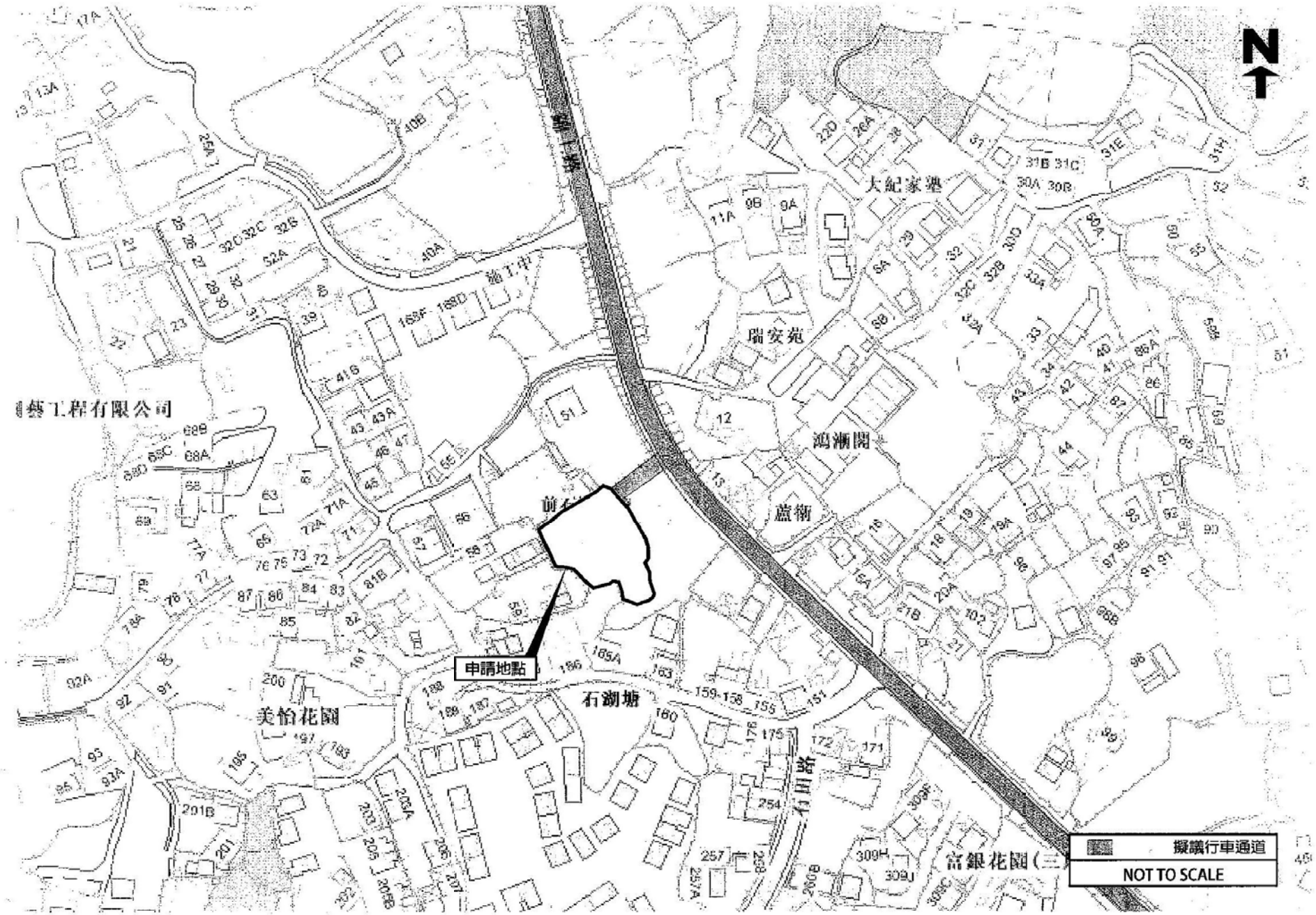
參考編號

REFERENCE No.

A/YL-KTS/756

繪圖 DRAWING

A-2



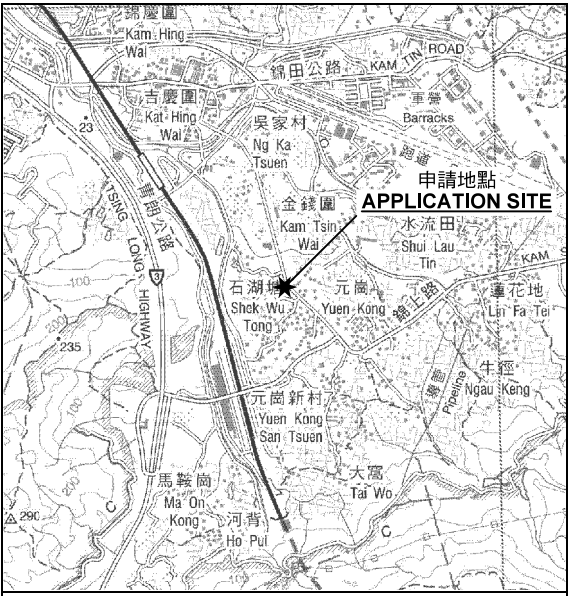
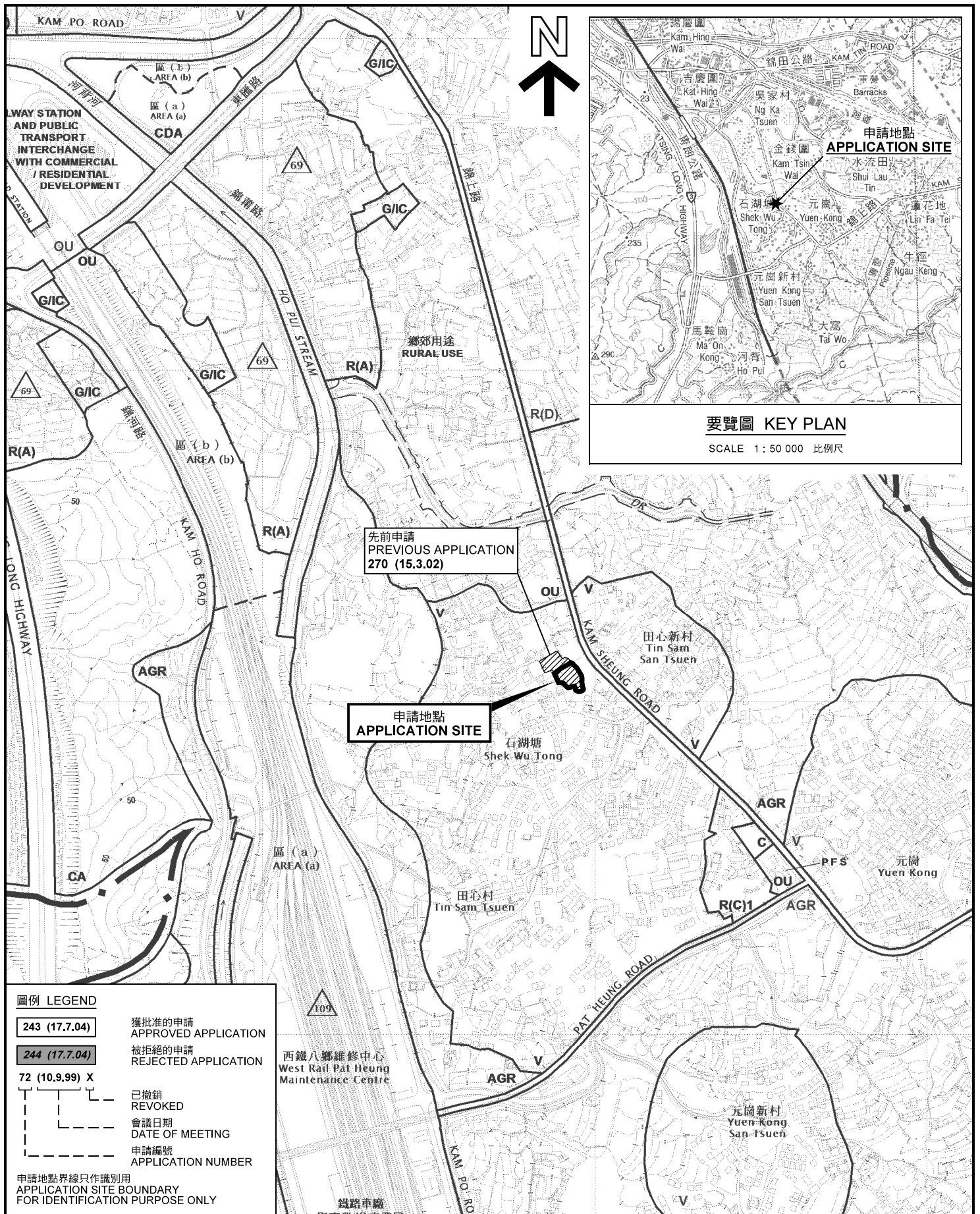
藝工程有限公司

申請地點

擬議行車通道
NOT TO SCALE

(摘錄自申請人於 23. 10. 2017 呈交的進一步資料)
(Extract from Applicant's Further
Information Submitted on 23.10.2017)

參考編號 REFERENCE No. A/YL-KTS/756	繪圖 DRAWING A-3
---------------------------------------	-------------------



要覽圖 KEY PLAN
SCALE 1 : 50 000 比例尺

先前申請
PREVIOUS APPLICATION
270 (15.3.02)

申請地點
APPLICATION SITE

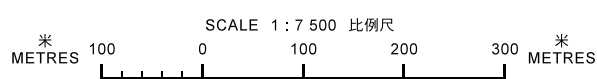
圖例 LEGEND

243 (17.7.04)	獲批准的申請 APPROVED APPLICATION
244 (17.7.04)	被拒絕的申請 REJECTED APPLICATION
72 (10.9.99) X	已撤銷 REVOKED
- - - - -	會議日期 DATE OF MEETING
- - - - -	申請編號 APPLICATION NUMBER

申請地點界線只作識別用
APPLICATION SITE BOUNDARY
FOR IDENTIFICATION PURPOSE ONLY

位置圖 LOCATION PLAN

擬議臨時康體文娛場所（為期3年）
元朗錦田丈量約份第106約的政府土地（前石湖學校）
PROPOSED TEMPORARY PLACE OF RECREATION,
SPORTS OR CULTURE FOR A PERIOD OF 3 YEARS
GOVERNMENT LAND IN D.D. 106,
KAM TIN, YUEN LONG (FORMER SHEK WU SCHOOL)



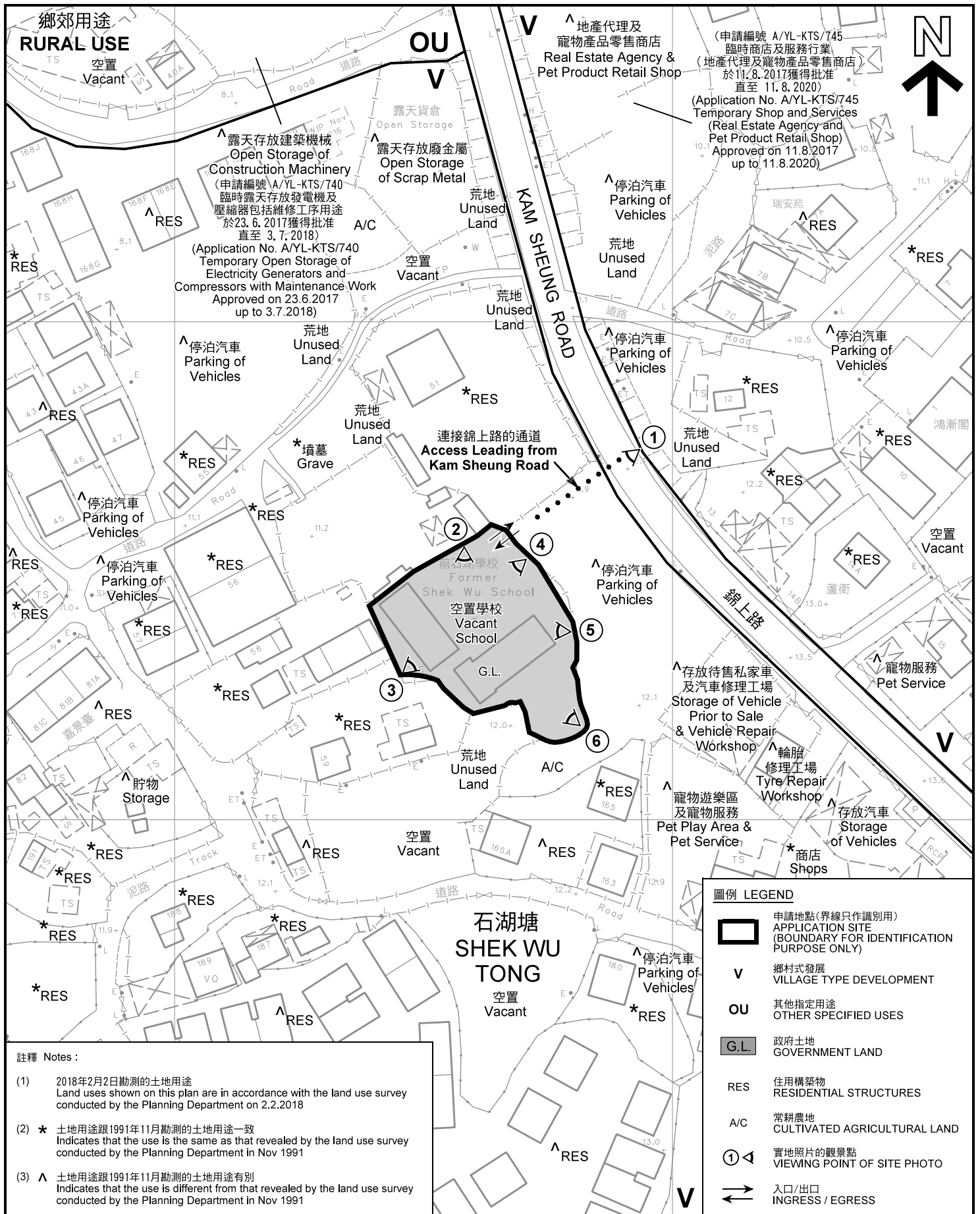
規劃署
PLANNING
DEPARTMENT



參考編號
REFERENCE No.
AYL-KTS/756

圖 PLAN
A-1

本摘要圖於2018年2月22日擬備，
所根據的資料為於2017年11月3日
展示的分區計劃大綱圖編號 S/YL-KTS/14
EXTRACT PLAN PREPARED ON 22.2.2018
BASED ON OUTLINE ZONING PLAN No.
S/YL-KTS/14 EXHIBITED ON 3.11.2017



註釋 Notes :

- (1) 2018年2月2日勘測的土地用途
Land uses shown on this plan are in accordance with the land use survey conducted by the Planning Department on 2.2.2018
- (2) * 土地用途跟1991年11月勘測的土地用途一致
Indicates that the use is the same as that revealed by the land use survey conducted by the Planning Department in Nov 1991
- (3) ^ 土地用途跟1991年11月勘測的土地用途有別
Indicates that the use is different from that revealed by the land use survey conducted by the Planning Department in Nov 1991

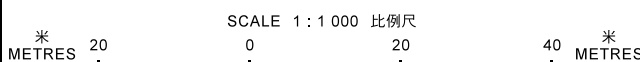
圖例 LEGEND

- 申請地點(界線只作識別用)
APPLICATION SITE (BOUNDARY FOR IDENTIFICATION PURPOSE ONLY)
- V** 鄉村式發展
VILLAGE TYPE DEVELOPMENT
- OU** 其他指定用途
OTHER SPECIFIED USES
- G.L.** 政府土地
GOVERNMENT LAND
- RES** 住用構築物
RESIDENTIAL STRUCTURES
- A/C** 常耕農地
CULTIVATED AGRICULTURAL LAND
- 實地照片的觀景點
VIEWING POINT OF SITE PHOTO
- 入口/出口
INGRESS / EGRESS

平面圖 SITE PLAN

本摘要圖於2018年2月22日擬備，所根據的資料為測量圖編號 6-NE-17B 及 6-NE-18A
EXTRACT PLAN PREPARED ON 22.2.2018 BASED ON SURVEY SHEETS No. 6-NE-17B & 6-NE-18A

擬議臨時康體文娛場所 (為期3年)
元朗錦田丈量約份第106約的政府土地 (前石湖學校)
PROPOSED TEMPORARY PLACE OF RECREATION, SPORTS OR CULTURE FOR A PERIOD OF 3 YEARS GOVERNMENT LAND IN D.D. 106, KAM TIN, YUEN LONG (FORMER SHEK WU SCHOOL)



規劃署
PLANNING
DEPARTMENT



參考編號
REFERENCE No.
A/YL-KTS/756

圖 PLAN
A-2



圖例 LEGEND



申請地點(界線只作識別用)
APPLICATION SITE
(BOUNDARY FOR IDENTIFICATION
PURPOSE ONLY)

本摘要圖於2018年2月22日擬備，所根據的資料為地政總署於2017年4月2日拍得的航攝照片編號 E016591C
EXTRACT PLAN PREPARED ON 22.2.2018
BASED ON AERIAL PHOTO No.
E016591C TAKEN ON 2.4.2017
BY LANDS DEPARTMENT

航攝照片 AERIAL PHOTO

擬議臨時康體文娛場所(為期3年)
元朗錦田丈量約份第106約的政府土地(前石湖學校)
PROPOSED TEMPORARY PLACE OF RECREATION,
SPORTS OR CULTURE FOR A PERIOD OF 3 YEARS
GOVERNMENT LAND IN D.D. 106,
KAM TIN, YUEN LONG (FORMER SHEK WU SCHOOL)

規劃署
PLANNING
DEPARTMENT



參考編號
REFERENCE No.
AYL-KTS/756

圖 PLAN
A-3



1

申請地點
APPLICATION SITE

KAM SHEUNG ROAD

錦上路

2

申請地點
APPLICATION SITE

3

申請地點
APPLICATION SITE

本圖於2018年2月22日攞備，所根據的資料
為攝於2018年2月2日的實地照片
PLAN PREPARED ON 22.2.2018
BASED ON SITE PHOTOS
TAKEN ON 2.2.2018

實地照片 SITE PHOTOS

擬議臨時康體文娛場所（為期3年）
元朗錦田丈量約份第106約的政府土地（前石湖學校）
PROPOSED TEMPORARY PLACE OF RECREATION,
SPORTS OR CULTURE FOR A PERIOD OF 3 YEARS
GOVERNMENT LAND IN D.D. 106,
KAM TIN, YUEN LONG (FORMER SHEK WU SCHOOL)

規 劃 署
PLANNING
DEPARTMENT



參考編號
REFERENCE No.
AYL-KTS/756

圖 PLAN
A-4a



申請地點
APPLICATION SITE



申請地點
APPLICATION SITE



申請地點
APPLICATION SITE

申請地點界線只作識別用 APPLICATION SITE BOUNDARY FOR IDENTIFICATION PURPOSE ONLY

實地照片 SITE PHOTOS

擬議臨時康體文娛場所（為期3年）
元朗錦田丈量約份第106約的政府土地（前石湖學校）
PROPOSED TEMPORARY PLACE OF RECREATION,
SPORTS OR CULTURE FOR A PERIOD OF 3 YEARS
GOVERNMENT LAND IN D.D. 106,
KAM TIN, YUEN LONG (FORMER SHEK WU SCHOOL)

規劃署
PLANNING
DEPARTMENT



本圖於2018年2月22日備備，所根據的資料
為攝於2018年2月2日的實地照片
PLAN PREPARED ON 22.2.2018
BASED ON SITE PHOTOS
TAKEN ON 2.2.2018

參考編號
REFERENCE No.
AYL-KTS/756

圖 PLAN
A-4b