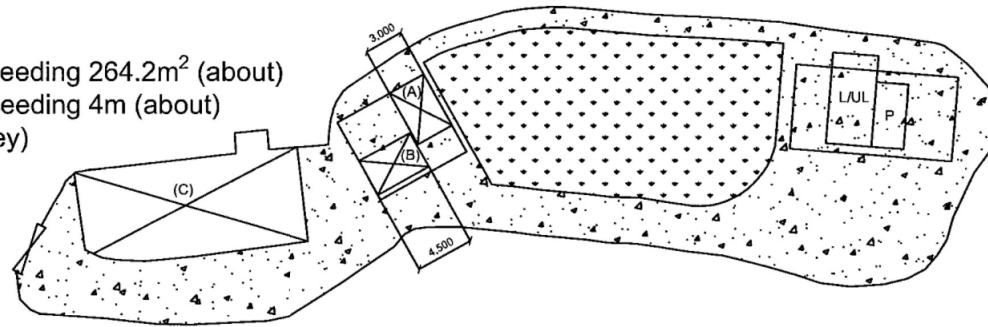




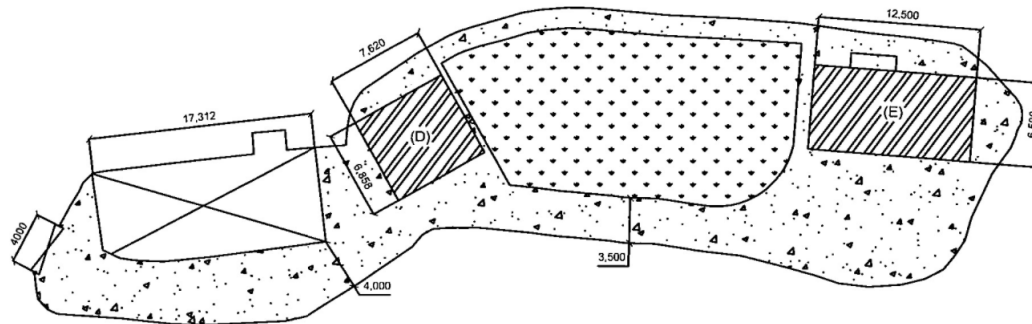
Structure	Use	Covered Area	Non-dom. GFA	Building Height
Structure A	Animal Boarding Establishment	13.5m ² (about)	not exceeding 13.5m ² (about)	not exceeding 2.6m (about)(1-storey)
Structure B	Animal Boarding Establishment	13.5m ² (about)	not exceeding 13.5m ² (about)	not exceeding 2.6m (about)(1-storey)
Structure C	Animal Boarding Establishment	130.6m ² (about)	not exceeding 130.6m ² (about)	not exceeding 2.6m (about)(1-storey)
Structure D	Rain Shelter	52.3m ² (about)	not exceeding 52.3m ² (about)	not exceeding 4m (about)(open-air)
Structure E	Rain Shelter	81.3m ² (about)	not exceeding 81.3m ² (about)	not exceeding 4m (about)(open-air)

Application Site Area: 1,142m² (about)
 Covered Area: 264.2m² (about)
 Uncovered Area: 877.8m² (about)

No. of Structure: 5
 Non-dom. GFA: not exceeding 264.2m² (about)
 Building Height: not exceeding 4m (about)
 (1-storey)



Ground Floor



Ground Floor
 (with rain shelter)

Project :
 Proposed Animal Boarding Establishment for a Period of 3 Years

Temporary Boarding Establishment for a Period of 3 Years

Scale : 1 : 500

Drawn By :

OZP No. : S/YL-KTS/14
 Zoning : "AGR"
 District : Kam Tin South

Legend :

Date : 29 MAY 2018

Plan No. :
 Layout Plan

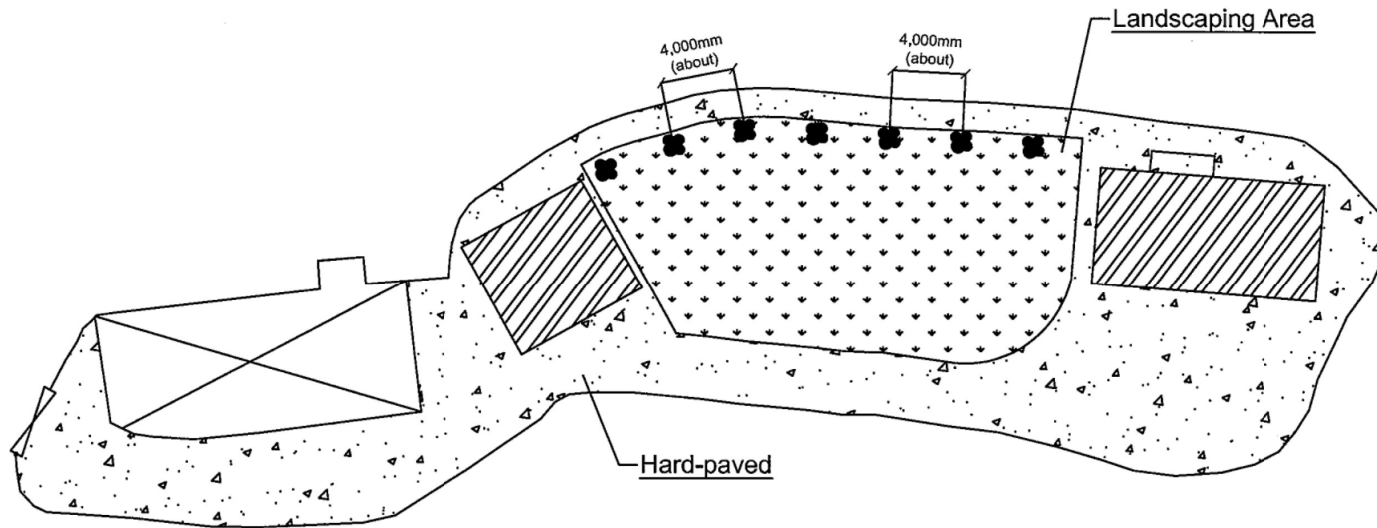
(摘錄自申請人於 31.5.2018 呈交的申請書)
 (Extract from Applicant's
 Submission of 31.5.2018)

參考編號
 REFERENCE No.
 A/YL-KTS/789

繪圖 DRAWING
 A-1



No. of Proposed Tree: 7
 Species of Tree: Lagerstroemia speciosa
 Tree Spacing: not more than 4.5m (about)
 Tree Height: not less than 2.75m (about)



Legend
 Proposed Tree

Project :
 Proposed Temporary
 Animal Boarding
 Establishment for a Period
 of 3 Years
 Lots 1697 (Part), 1698 S.B
 Part) and 1699 (Part) in
 D.D. 106

Scale : 1 : 350

Drawn By :

OZP No. : S/YL-KTS/14
 Zoning : "AGR"
 District : Kam Tin South

Legend :

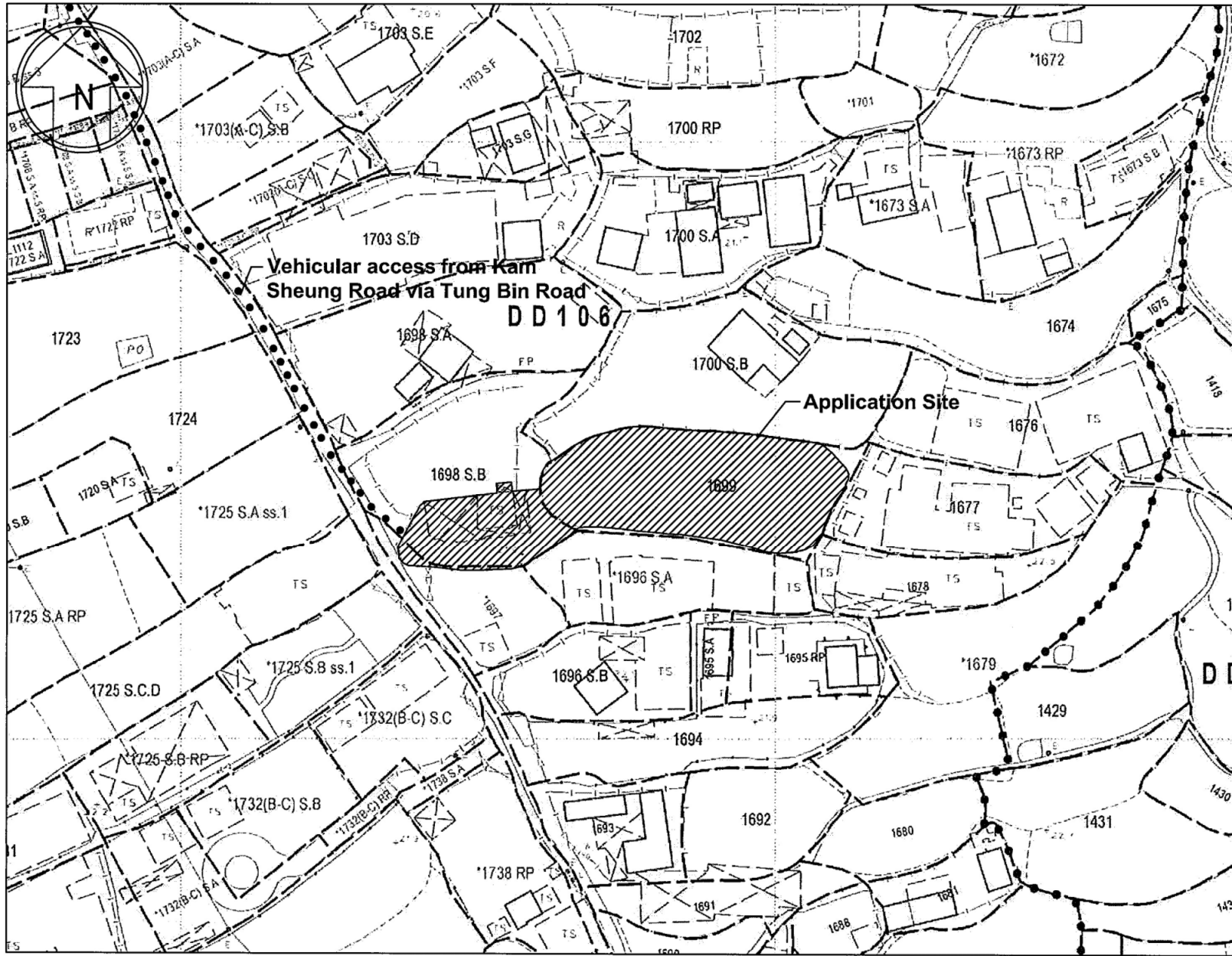
14 MAY 2018

Plan No. :
 Landscape Plan

(摘錄自申請人於 31.5.2018 呈交的申請書)
 (Extract from Applicant's
 Submission of 31.5.2018)

參考編號
 REFERENCE No.
 A/YL-KTS/789

繪圖 DRAWING
 A-2



Project: Proposed Animal Boarding Establishment for a Period of 3 Years
 Temporary Boarding Establishment for a Period of 3 Years
 Lots 1697 (Part), 1698 S.B (Part) and 1699 (Part) in D.D. 106

Scale: 1:800

Drawn By:

OZP No. : S/YL-KTS/14
 Zoning : "AGR"
 District : Kam Tin South

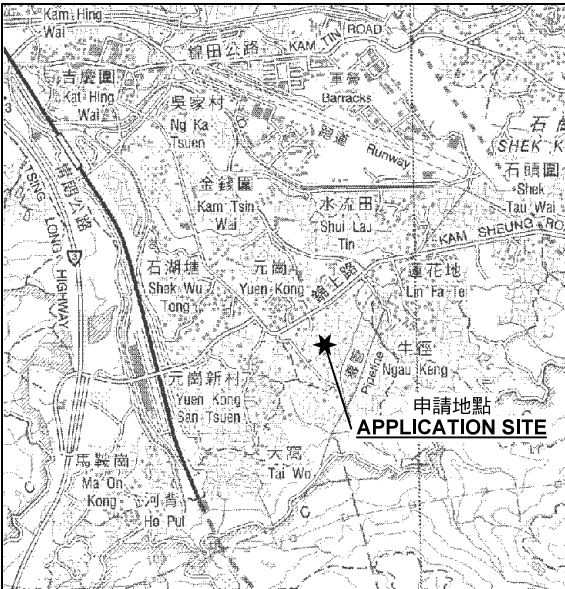
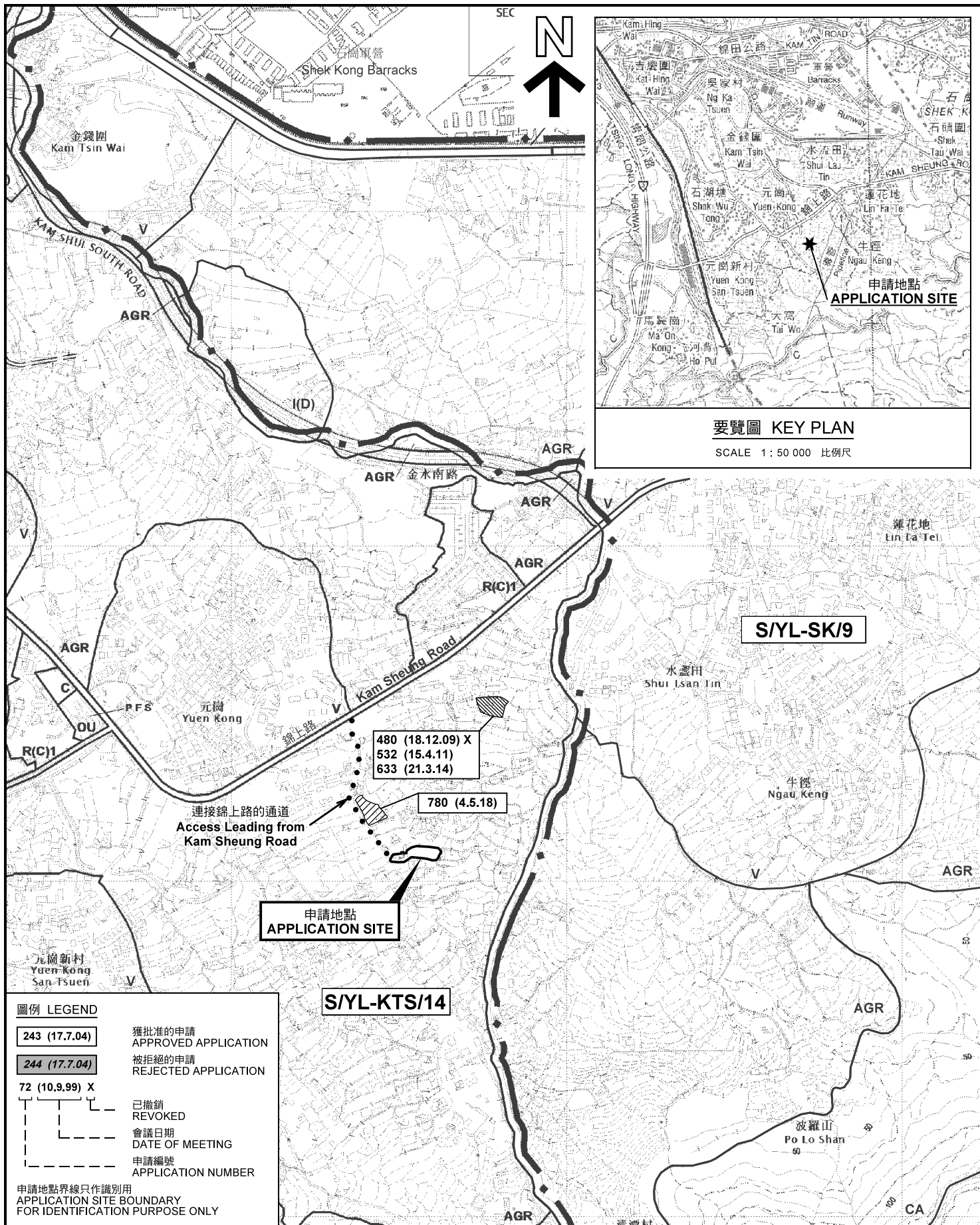
Legend:

Date: 14 MAY 2018

Plan No.: Location Plan

(摘錄自申請人於 31.5.2018 呈交的申請書)
 (Extract from Applicant's Submission of 31.5.2018)

參考編號 REFERENCE No. A/YL-KTS/789	繪圖 DRAWING A-3
---------------------------------------	-------------------



要覽圖 KEY PLAN
SCALE 1 : 50 000 比例尺

圖例 LEGEND

243 (17.7.04)	獲批准的申請 APPROVED APPLICATION
244 (17.7.04)	被拒絕的申請 REJECTED APPLICATION
72 (10.9.99) X	已撤銷 REVOKED
---	會議日期 DATE OF MEETING
---	申請編號 APPLICATION NUMBER

申請地點界線只作識別用
APPLICATION SITE BOUNDARY
FOR IDENTIFICATION PURPOSE ONLY

本摘要圖於2018年10月12日擬備，所根據的資料為於2017年11月3日展示的分區計劃大綱圖編號 S/YL-KTS/14 EXTRACT PLAN PREPARED ON 12.10.2018 BASED ON OUTLINE ZONING PLAN No. S/YL-KTS/14 EXHIBITED ON 3.11.2017


位置圖及同類申請 LOCATION PLAN WITH SIMILAR APPLICATIONS

擬議臨時動物寄養所 (為期3年)
元朗八鄉丈量約份第106約地段第1697號(部分)、第1698號B分段(部分)及第1699號(部分)
PROPOSED TEMPORARY ANIMAL BOARDING ESTABLISHMENT FOR A PERIOD OF 3 YEARS LOTS 1697 (PART), 1698 S.B (PART) AND 1699 (PART) IN D.D. 106, PAT HEUNG, YUEN LONG

SCALE 1 : 7 500 比例尺

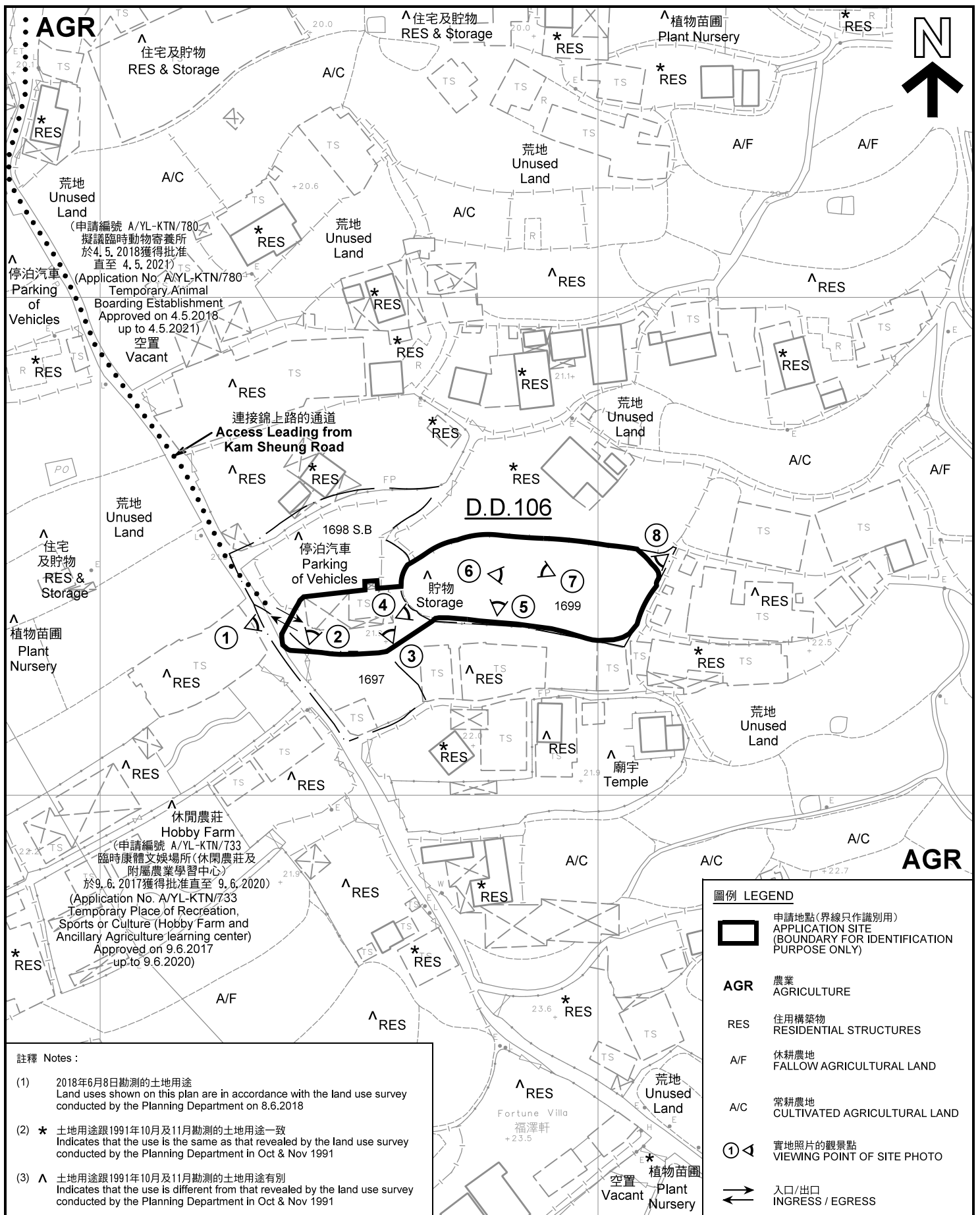
米 100 0 100 200 300 米
METRES

**規劃署
PLANNING
DEPARTMENT**



參考編號
REFERENCE No.
A/YL-KTS/789

**圖 PLAN
A-1**



註釋 Notes :

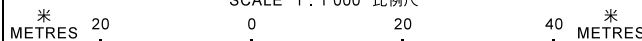
- (1) 2018年6月8日勘測的土地用途
Land uses shown on this plan are in accordance with the land use survey conducted by the Planning Department on 8.6.2018
- (2) * 土地用途跟1991年10月及11月勘測的土地用途一致
Indicates that the use is the same as that revealed by the land use survey conducted by the Planning Department in Oct & Nov 1991
- (3) ^ 土地用途跟1991年10月及11月勘測的土地用途有別
Indicates that the use is different from that revealed by the land use survey conducted by the Planning Department in Oct & Nov 1991

圖例 LEGEND

- 申請地點(界線只作識別用)
APPLICATION SITE (BOUNDARY FOR IDENTIFICATION PURPOSE ONLY)
- AGR** 農業
AGRICULTURE
- RES** 住用構築物
RESIDENTIAL STRUCTURES
- A/F** 休耕農地
FALLOW AGRICULTURAL LAND
- A/C** 常耕農地
CULTIVATED AGRICULTURAL LAND
- 實地照片的觀景點
VIEWING POINT OF SITE PHOTO
- 入口/出口
INGRESS / EGRESS

平面圖 SITE PLAN

擬議臨時動物寄養所 (為期3年)
元朗八鄉丈量約份第106約地段第1697號(部分)、
第1698號B分段(部分)及第1699號(部分)
PROPOSED TEMPORARY ANIMAL BOARDING
ESTABLISHMENT FOR A PERIOD OF 3 YEARS
LOTS 1697 (PART), 1698 S.B (PART) AND
1699 (PART) IN D.D. 106, PAT HEUNG, YUEN LONG
SCALE 1 : 1 000 比例尺



本摘要圖於2018年10月18日擬備，所根據的資料為測量圖編號 6-NE-18C 及 6-NE-18D
EXTRACT PLAN PREPARED ON 18.10.2018
BASED ON SURVEY SHEETS No. 6-NE-18C & 6-NE-18D

**規劃署
PLANNING
DEPARTMENT**



參考編號
REFERENCE No.
A/YL-KTS/789

圖 **PLAN**
A-2




元崗村
YUEN KONG
TSUEN

KAM SHEUNG ROAD

錦上路

連接錦上路的通道
Access Leading from
Kam Sheung Road



圖例 LEGEND



申請地點(界線只作識別用)
APPLICATION SITE
(BOUNDARY FOR IDENTIFICATION
PURPOSE ONLY)

本摘要圖於2018年10月12日擬備，所根據的資料為地政總署於2018年3月22日拍得的航攝照片編號 E036618C
EXTRACT PLAN PREPARED ON 12.10.2018
BASED ON AERIAL PHOTO No.
E036618C TAKEN ON 22.3.2018
BY LANDS DEPARTMENT

航攝照片 AERIAL PHOTO

擬議臨時動物寄養所(為期3年)
元朗八鄉丈量約份第106約地段第1697號(部分)、
第1698號B分段(部分)及第1699號(部分)
PROPOSED TEMPORARY ANIMAL BOARDING
ESTABLISHMENT FOR A PERIOD OF 3 YEARS
LOTS 1697 (PART), 1698 S.B (PART) AND
1699 (PART) IN D.D. 106, PAT HEUNG, YUEN LONG

規劃署
PLANNING
DEPARTMENT



參考編號
REFERENCE No.
AYL-KTS/789

圖 PLAN
A-3



申請地點界線只作識別用 APPLICATION SITE BOUNDARY FOR IDENTIFICATION PURPOSE ONLY

實地照片 SITE PHOTOS

擬議臨時動物寄養所（為期3年）
 元朗八鄉丈量約份第106約地段第1697號（部分）、
 第1698號B分段（部分）及第1699號（部分）
 PROPOSED TEMPORARY ANIMAL BOARDING
 ESTABLISHMENT FOR A PERIOD OF 3 YEARS
 LOTS 1697 (PART), 1698 S.B (PART) AND
 1699 (PART) IN D.D. 106, PAT HEUNG, YUEN LONG

本圖於2018年10月12日擬備，所根據的
 資料為攝於2018年6月8日的實地照片
 PLAN PREPARED ON 12.10.2018
 BASED ON SITE PHOTOS
 TAKEN ON 8.6.2018

規劃署
**PLANNING
 DEPARTMENT**



參考編號
 REFERENCE No.
A/YL-KTS/789

圖 PLAN
A-4a



申請地點界線只作識別用 APPLICATION SITE BOUNDARY FOR IDENTIFICATION PURPOSE ONLY

實地照片 SITE PHOTOS

擬議臨時動物寄養所（為期3年）
元朗八鄉丈量約份第106約地段第1697號（部分）、
第1698號B分段（部分）及第1699號（部分）
PROPOSED TEMPORARY ANIMAL BOARDING
ESTABLISHMENT FOR A PERIOD OF 3 YEARS
LOTS 1697 (PART), 1698 S.B (PART) AND
1699 (PART) IN D.D. 106, PAT HEUNG, YUEN LONG

規劃署
PLANNING
DEPARTMENT



本圖於2018年10月18日擬備，所根據的資料為攝於2018年6月8日的實地照片
PLAN PREPARED ON 18.10.2018
BASED ON SITE PHOTOS
TAKEN ON 8.6.2018

參考編號
REFERENCE No.
AYL-KTS/789

圖 PLAN
A-4b