

地段索引圖 LOT INDEX PLAN

免責聲明

本圖則乃地段索引圖的複本，顯示地段界線的大概位置，包括根據政府撥地、臨時政府撥地、短期租約及政府土地租用牌照而臨時佔用土地的位置。臨時佔用土地的情況可憑藉短期通知出現或終止，因此應向有關的分區地政專員核證。本圖則所示的資料必須透過實地測量予以核實。當有更佳或新的地界證據時，地段索引圖可能會被修訂而無須事先通知。

Disclaimer

This plan is a copy of the lot index plan showing the approximate location of lot boundaries, including the temporary occupation of land under Government Land Allocations, Temporary Government Land Allocations, Short Term Tenancies and Government Land Licences. The temporary occupation of land may be created or terminated at short notice and should be confirmed with the District Lands Officer. The information shown on this plan MUST be verified by field survey. The lot index plan may be revised without prior notification as better or new boundary evidence becomes available.

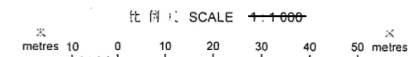


地政總署測繪處
Survey and Mapping Office
Lands Department

香港特別行政區政府 — 版權所有
© Copyright reserved — Hong Kong SAR Government

For Identification Purposes Only

Application Site

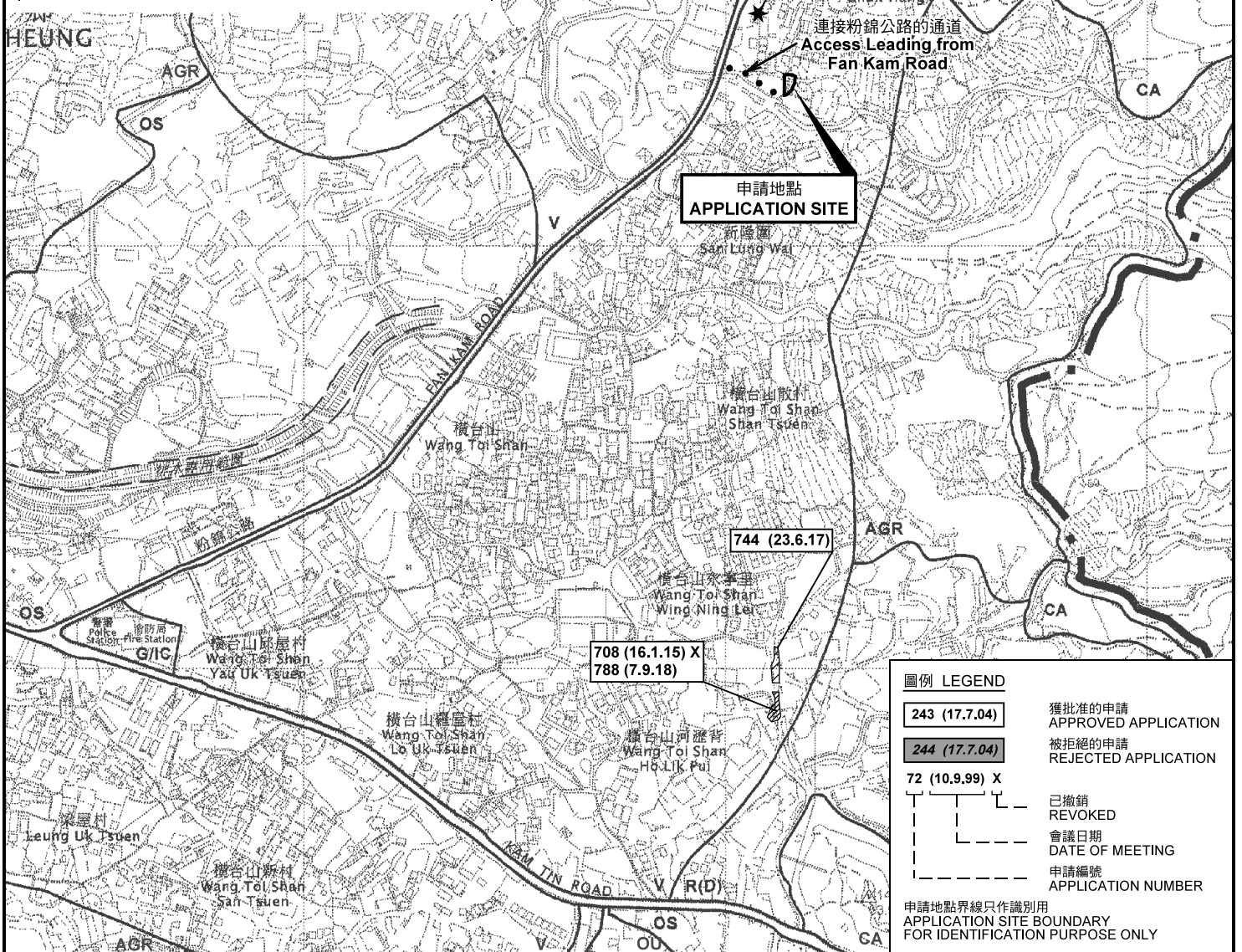
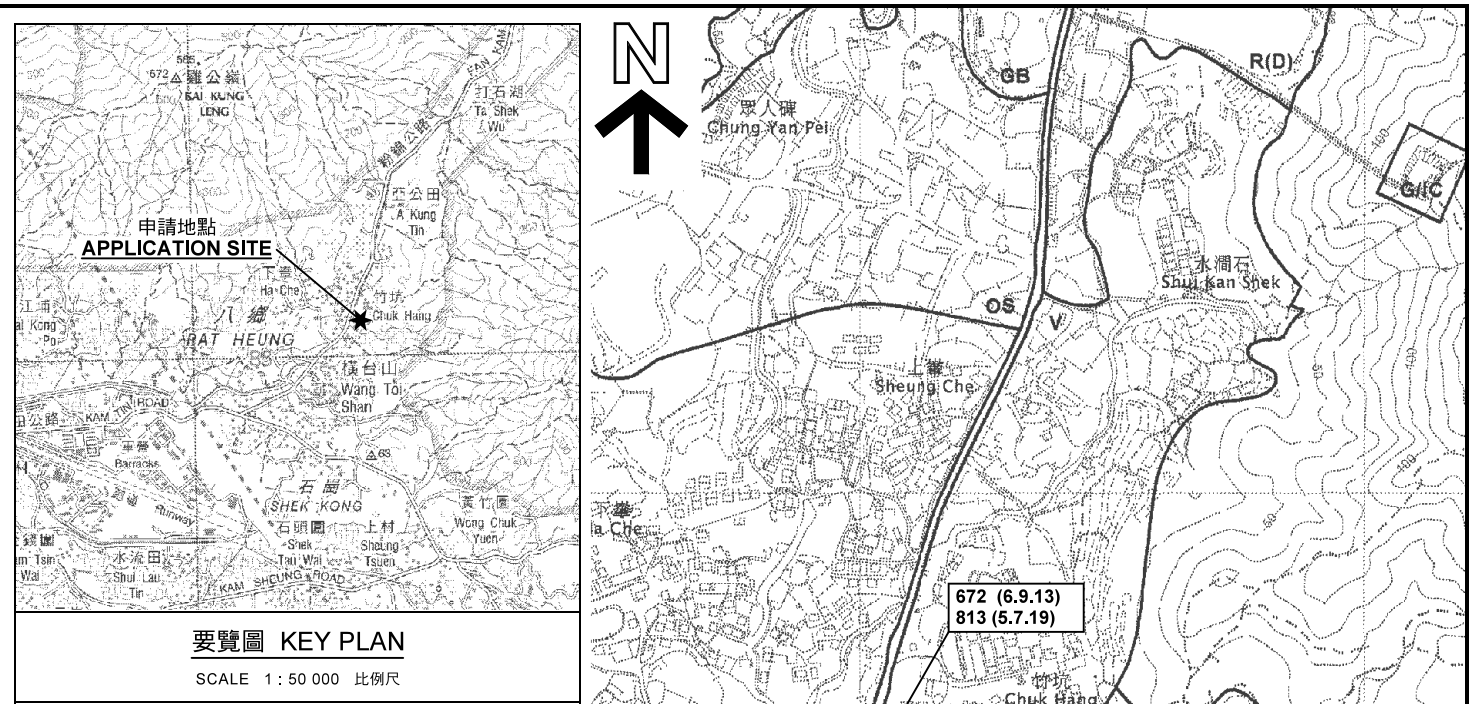


Locality :
Lot Index Plan No. : ags_S00000019529_0001
District Survey Office : Lands Information Center
Date :06-May-2019
Reference No. : 6-NE-90,6-NE-98



(摘錄自申請人於 8.8.2019 提交的申請書)
(Extract from Applicant's
Submission of 8.8.2019)

參考編號 REFERENCE No. AYL-PH/816	繪圖 DRAWING A-1
-------------------------------------	-------------------



本摘要圖於2019年9月9日擬備，
所根據的資料為於2006年10月17日
核准的分區計劃大綱圖編號 S/YL-PH/11
EXTRACT PLAN PREPARED ON 9.9.2019
BASED ON OUTLINE ZONING PLAN No.
S/YL-PH/11 APPROVED ON 17.10.2006

位置圖及同類申請 LOCATION PLAN WITH SIMILAR APPLICATIONS

擬議臨時商店及服務行業（為期3年）
元朗八鄉丈量約份第111約地段第336號D分段、
第336號H分段及第336號餘段（部分）
PROPOSED TEMPORARY SHOP AND SERVICES
FOR A PERIOD OF 3 YEARS
LOT 336 S.D, 336 S.H AND 336 RP (PART)
IN D.D. 111, PAT HEUNG, YUEN LONG

SCALE 1: 7 500 比例尺

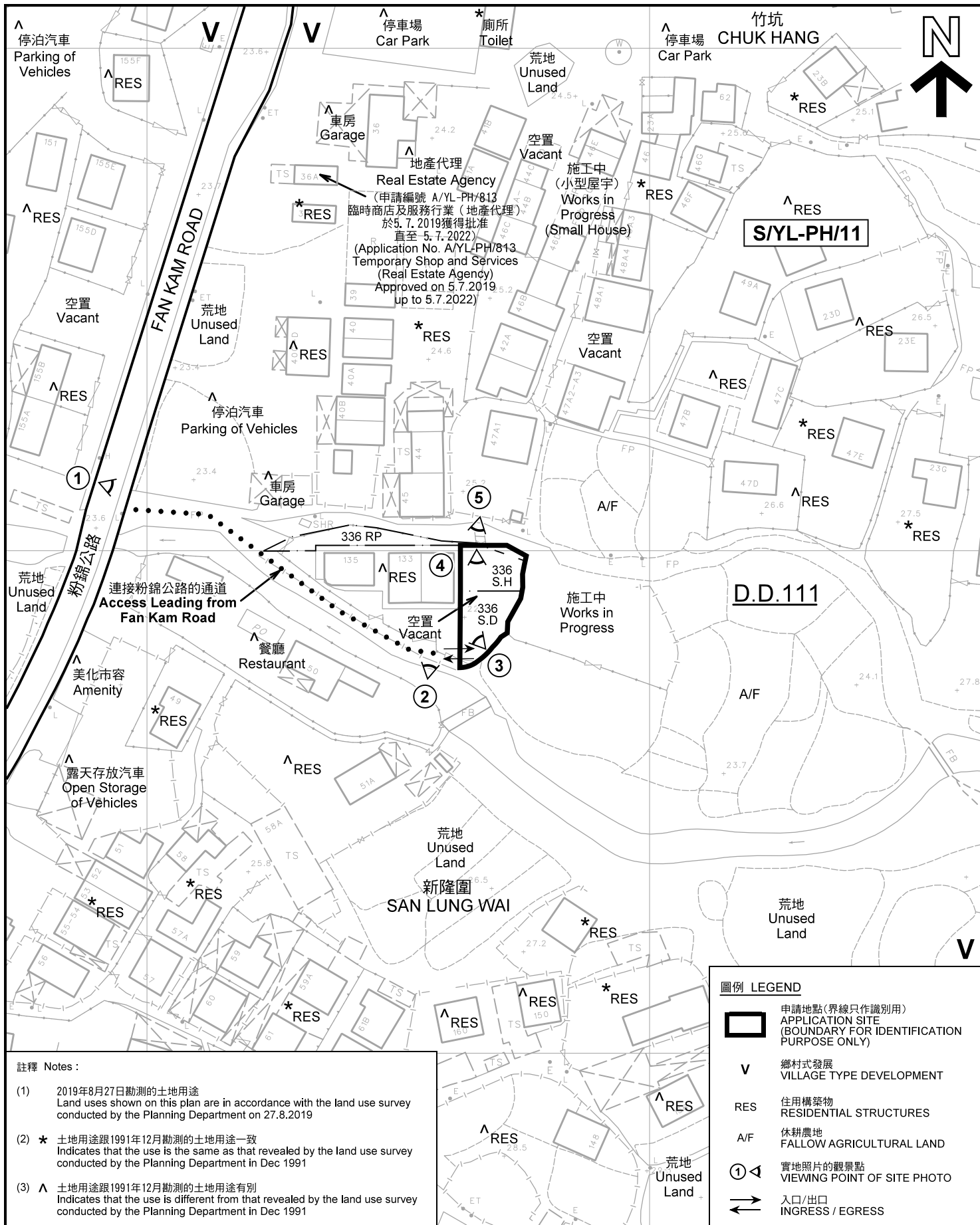
米 100 0 100 200 300 米
METRES

**規劃署
PLANNING
DEPARTMENT**



參考編號
REFERENCE No.
A/YL-PH/816

圖 PLAN
A-1



註釋 Notes :

- (1) 2019年8月27日勘測的土地用途
Land uses shown on this plan are in accordance with the land use survey conducted by the Planning Department on 27.8.2019
- (2) * 土地用途跟1991年12月勘測的土地用途一致
Indicates that the use is the same as that revealed by the land use survey conducted by the Planning Department in Dec 1991
- (3) ^ 土地用途跟1991年12月勘測的土地用途有別
Indicates that the use is different from that revealed by the land use survey conducted by the Planning Department in Dec 1991

圖例 LEGEND

- 申請地點(界線只作識別用)
APPLICATION SITE (BOUNDARY FOR IDENTIFICATION PURPOSE ONLY)
- 鄉村式發展
VILLAGE TYPE DEVELOPMENT
- 住用構築物
RESIDENTIAL STRUCTURES
- 休耕農地
FALLOW AGRICULTURAL LAND
- 實地照片的觀景點
VIEWING POINT OF SITE PHOTO
- 入口/出口
INGRESS / EGRESS

平面圖 SITE PLAN

擬議臨時商店及服務行業 (為期3年)
元朗八鄉丈量約份第111約地段第336號D分段、
第336號H分段及第336號餘段 (部分)
PROPOSED TEMPORARY SHOP AND SERVICES
FOR A PERIOD OF 3 YEARS
LOT 336 S.D, 336 S.H AND 336 RP (PART)
IN D.D. 111, PAT HEUNG, YUEN LONG

SCALE 1 : 1 000 比例尺

米 METRES 20 0 20 40 米 METRES


本摘要圖於2019年9月20日擬備，所根據的資料為測量圖編號 6-NE-9B 及 9D
EXTRACT PLAN PREPARED ON 20.9.2019
BASED ON SURVEY SHEETS No. 6-NE-9B & 9D

**規劃署
PLANNING
DEPARTMENT**



參考編號
REFERENCE No.
A/YL-PH/816

**圖 PLAN
A-2**



圖例 LEGEND



申請地點(界線只作識別用)
APPLICATION SITE
(BOUNDARY FOR IDENTIFICATION
PURPOSE ONLY)

本摘要圖於2019年9月9日擬備，所根據的資料為地政總署於2018年1月3日拍得的航攝照片編號 E032829C
EXTRACT PLAN PREPARED ON 9.9.2019
BASED ON AERIAL PHOTO No.
E032829C TAKEN ON 3.1.2018
BY LANDS DEPARTMENT

航攝照片 AERIAL PHOTO

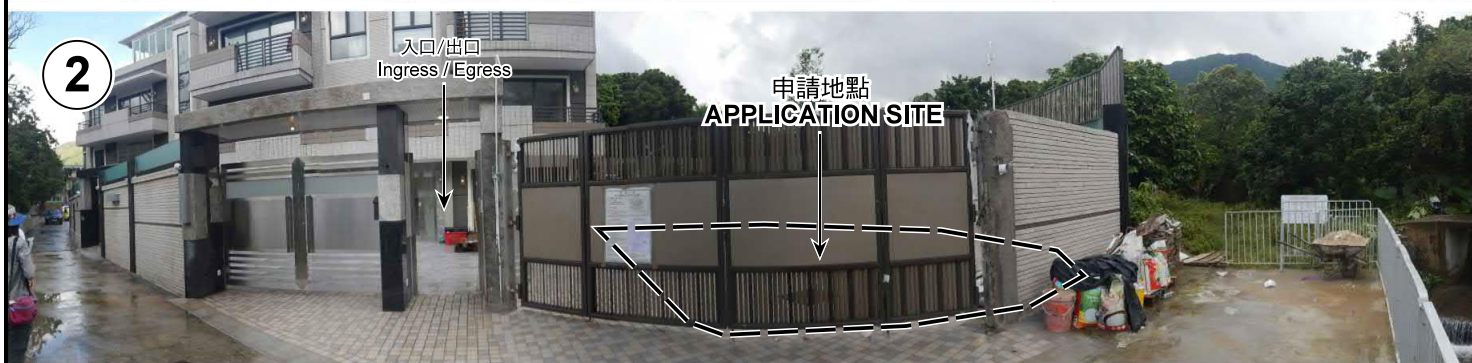
擬議臨時商店及服務行業 (為期3年)
元朗八鄉丈量約份第111約地段第336號D分段、
第336號H分段及第336號餘段 (部分)
PROPOSED TEMPORARY SHOP AND SERVICES
FOR A PERIOD OF 3 YEARS
LOT 336 S.D. 336 S.H AND 336 RP (PART)
IN D.D. 111, PAT HEUNG, YUEN LONG

規劃署
PLANNING
DEPARTMENT



參考編號
REFERENCE No.
A/YL-PH/816

圖 PLAN
A-3



申請地點界線只作識別用 APPLICATION SITE BOUNDARY FOR IDENTIFICATION PURPOSE ONLY

實地照片 SITE PHOTOS

擬議臨時商店及服務行業（為期3年）
 元朗八鄉丈量約份第111約地段第336號D分段、
 第336號H分段及第336號餘段（部分）
 PROPOSED TEMPORARY SHOP AND SERVICES
 FOR A PERIOD OF 3 YEARS
 LOT 336 S.D, 336 S.H AND 336 RP (PART)
 IN D.D. 111, PAT HEUNG, YUEN LONG

規劃署
 PLANNING
 DEPARTMENT



參考編號
 REFERENCE No.
 A/YL-PH/816

圖 PLAN
 A-4

本圖於2019年9月9日擬備，所根據的資料為攝於2019年8月27日的實地照片
 PLAN PREPARED ON 9.9.2019
 BASED ON SITE PHOTOS
 TAKEN ON 27.8.2019