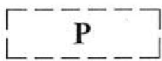


Application Site Area(about) : 1,084m²

LEGEND



Proposed use



Parking Space for Medium Goods Vehicles
(3.5m (W) x 11m (L))



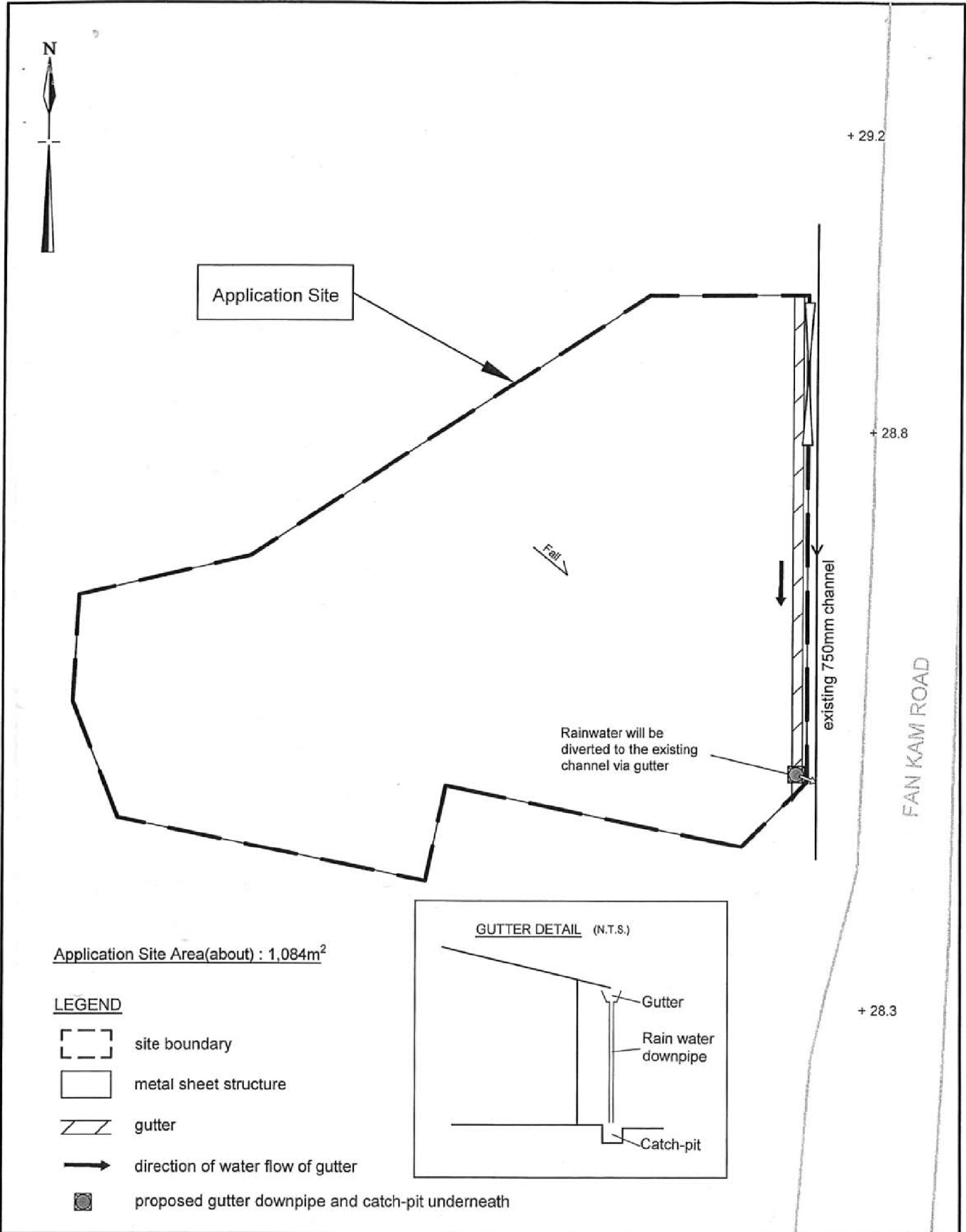
Parking Space for Private Cars
(2.5m (W) x 5m (L))

scale 1:500	Site Plan	Goldrich Planners & Surveyors Ltd.
April 2020	Lots 179 D, F, G & I (Part) in D. D. 111, Yuen Long, New Territories	Plan 3 (P 18105)

(摘錄自申請人於 15.5.2020 呈交的申請書)
(Extract from Applicant's
Submission of 15.5.2020)

參考編號
REFERENCE No.
AYL-PH/845

繪圖 DRAWING
A-1



1:300	Drainage Proposal	Goldrich Planners & Surveyors Ltd.
April 2020	Lots 179 D, F, G & I (Part) in D. D. 111, Yuen Long, New Territories	Plan 4 (P 18105)

(摘錄自申請人於 15.5.2020 呈交的申請書)
(Extract from Applicant's
Submission of 15.5.2020)


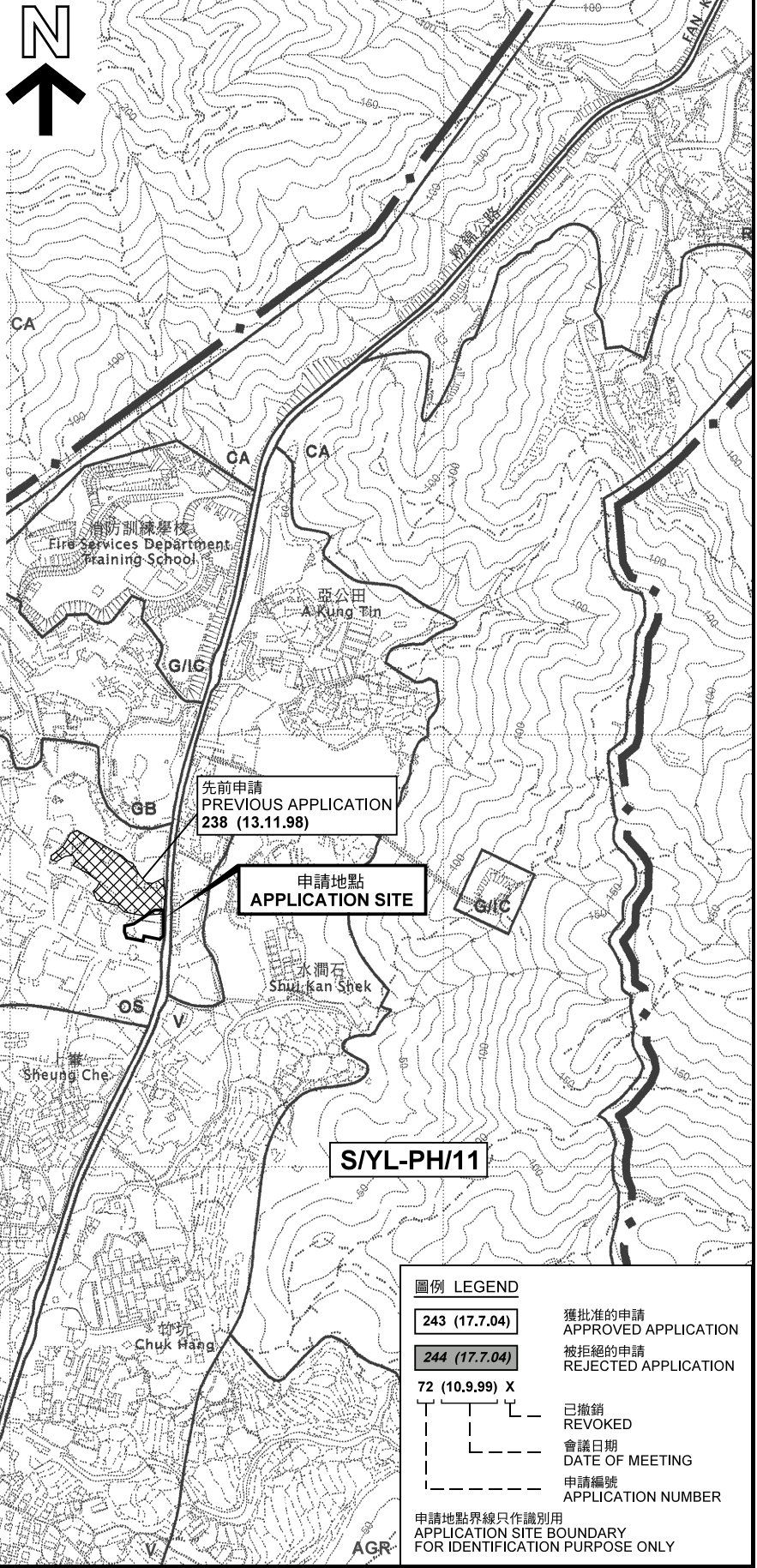
參考編號 REFERENCE No. AYL-PH/845	繪圖 DRAWING A-2
-------------------------------------	-------------------



申請地點
APPLICATION SITE

要覽圖 KEY PLAN

SCALE 1 : 50 000 比例尺



先前申請
PREVIOUS APPLICATION
238 (13.11.98)

申請地點
APPLICATION SITE

S/YL-PH/11

圖例 LEGEND

- 243 (17.7.04) 獲批准的申請
APPROVED APPLICATION
- 244 (17.7.04) 被拒絕的申請
REJECTED APPLICATION
- 72 (10.9.99) X
已撤銷
REVOKED
- 會議日期
DATE OF MEETING
- 申請編號
APPLICATION NUMBER


申請地點界線只作識別用
APPLICATION SITE BOUNDARY
FOR IDENTIFICATION PURPOSE ONLY

位置圖 LOCATION PLAN

擬議臨時貨櫃車修理場及貨倉 (為期3年)
元朗八鄉丈量約份第111約地段
第179號S、D&S、F&S、G&S、I分段 (部分)

PROPOSED TEMPORARY CONTAINER VEHICLE REPAIR YARD
AND WAREHOUSE FOR A PERIOD OF 3 YEARS
LOT 179 S.D&S.F&S.G&S.I (PART) IN D.D. 111,
PAT HEUNG, YUEN LONG

SCALE 1 : 7 500 比例尺



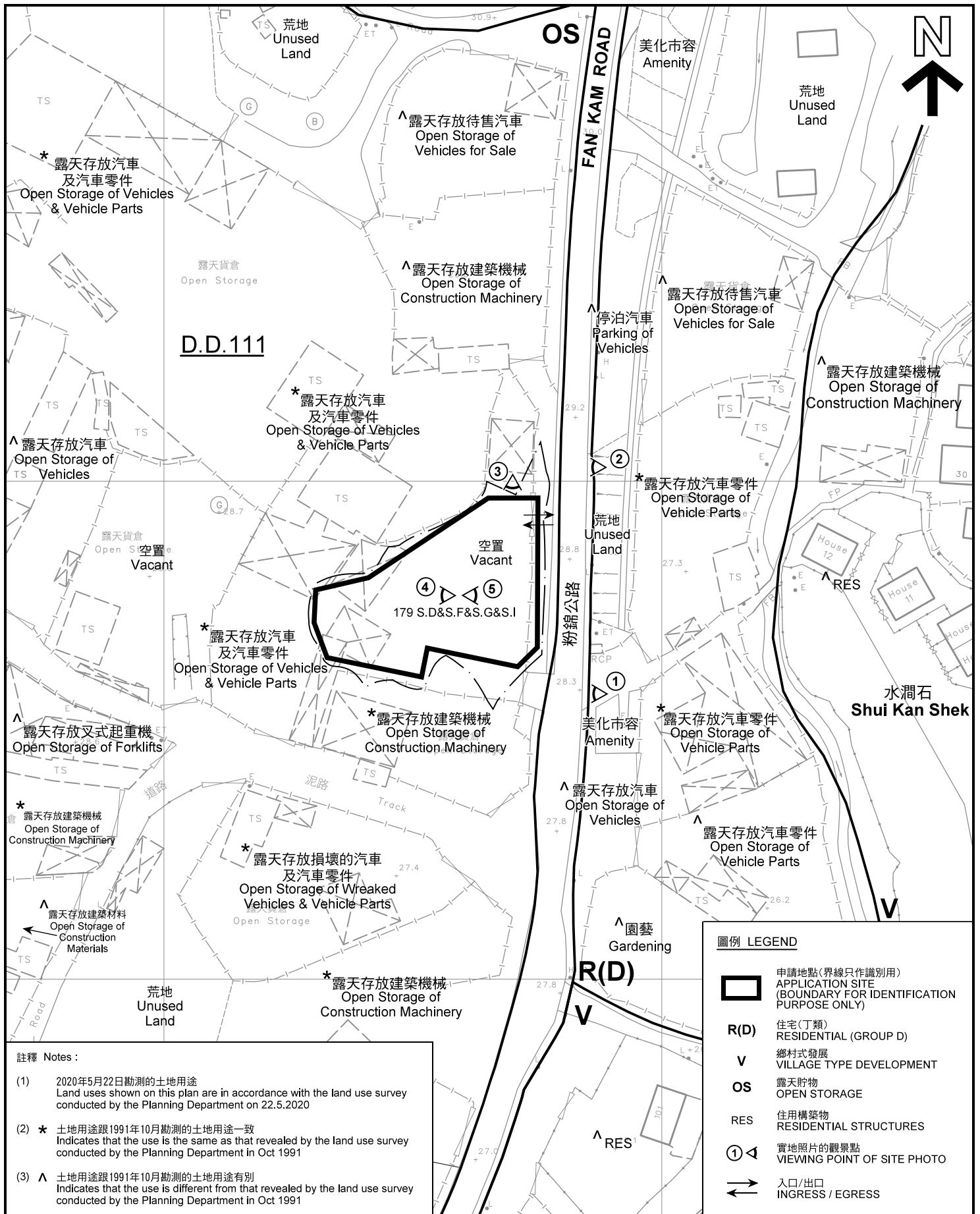
本摘要圖於2020年7月3日擬備，
所根據的資料為於2006年10月17日
核准的分區計劃大綱圖編號 S/YL-PH/11
EXTRACT PLAN PREPARED ON 3.7.2020
BASED ON OUTLINE ZONING PLAN No.
S/YL-PH/11 APPROVED ON 17.10.2006

規劃署
PLANNING
DEPARTMENT



參考編號
REFERENCE No.
A/YL-PH/845

圖 PLAN
A-1



註釋 Notes :

- (1) 2020年5月22日勘測的土地用途
Land uses shown on this plan are in accordance with the land use survey conducted by the Planning Department on 22.5.2020
- (2) * 土地用途跟1991年10月勘測的土地用途一致
Indicates that the use is the same as that revealed by the land use survey conducted by the Planning Department in Oct 1991
- (3) ^ 土地用途跟1991年10月勘測的土地用途有別
Indicates that the use is different from that revealed by the land use survey conducted by the Planning Department in Oct 1991

平面圖 SITE PLAN

擬議臨時貨櫃車修理場及貨倉 (為期3年)
元朗八鄉丈量約份第111約地段
第179號S.D&S, F&S, G&S, I分段 (部分)

PROPOSED TEMPORARY CONTAINER VEHICLE REPAIR YARD
AND WAREHOUSE FOR A PERIOD OF 3 YEARS
LOT 179 S.D&S.F&S.G&S.I (PART) IN D.D. 111,
PAT HEUNG, YUEN LONG

SCALE 1 : 1 000 比例尺

米 METRES 20 0 20 40 米 METRES

本摘要圖於2020年7月3日擬備，所根據的資料為測量圖編號 6-NE-4D 及 9B
EXTRACT PLAN PREPARED ON 3.7.2020
BASED ON SURVEY SHEETS No. 6-NE-4D & 9B

規劃署
PLANNING
DEPARTMENT



參考編號
REFERENCE No.
A/YL-PH/845

圖 PLAN
A-2



圖例 LEGEND



申請地點(界線只作識別用)
APPLICATION SITE
(BOUNDARY FOR IDENTIFICATION
PURPOSE ONLY)

本摘要圖於2020年6月11日擬備，所根據的資料為地政總署於2019年10月18日拍得的航攝照片編號 E072731C
EXTRACT PLAN PREPARED ON 11.6.2020
BASED ON AERIAL PHOTO No.
E072731C TAKEN ON 18.10.2019
BY LANDS DEPARTMENT

航攝照片 AERIAL PHOTO

擬議臨時貨櫃車修理場及貨倉 (為期3年)
元朗八鄉丈量約份第111約地段
第179號S, D&S, F&S, G&S, I分段 (部分)


PROPOSED TEMPORARY CONTAINER VEHICLE REPAIR YARD
AND WAREHOUSE FOR A PERIOD OF 3 YEARS
LOT 179 S.D&S.F&S.G&S.I (PART) IN D.D. 111,
PAT HEUNG, YUEN LONG

規劃署
PLANNING
DEPARTMENT



參考編號
REFERENCE No.
A/YL-PH/845

圖 PLAN
A-3



申請地點界線只作識別用 APPLICATION SITE BOUNDARY FOR IDENTIFICATION PURPOSE ONLY

本圖於2020年6月11日擬備，所根據的資料為攝於2020年5月22日的實地照片
 PLAN PREPARED ON 11.6.2020
 BASED ON SITE PHOTOS
 TAKEN ON 22.5.2020

實地照片 SITE PHOTOS
 擬議臨時貨櫃車修理場及貨倉（為期3年）
 元朗八鄉丈量約份第111約地段
 第179號S、D&S、F&S、G&S、I分段（部分）
 PROPOSED TEMPORARY CONTAINER VEHICLE REPAIR YARD
 AND WAREHOUSE FOR A PERIOD OF 3 YEARS
 LOT 179 S、D&S、F&S、G&S、I (PART) IN D.D. 111,
 PAT HEUNG, YUEN LONG

規劃署
 PLANNING
 DEPARTMENT



參考編號
 REFERENCE No.
 A/YL-PH/845

圖 PLAN
 A-4