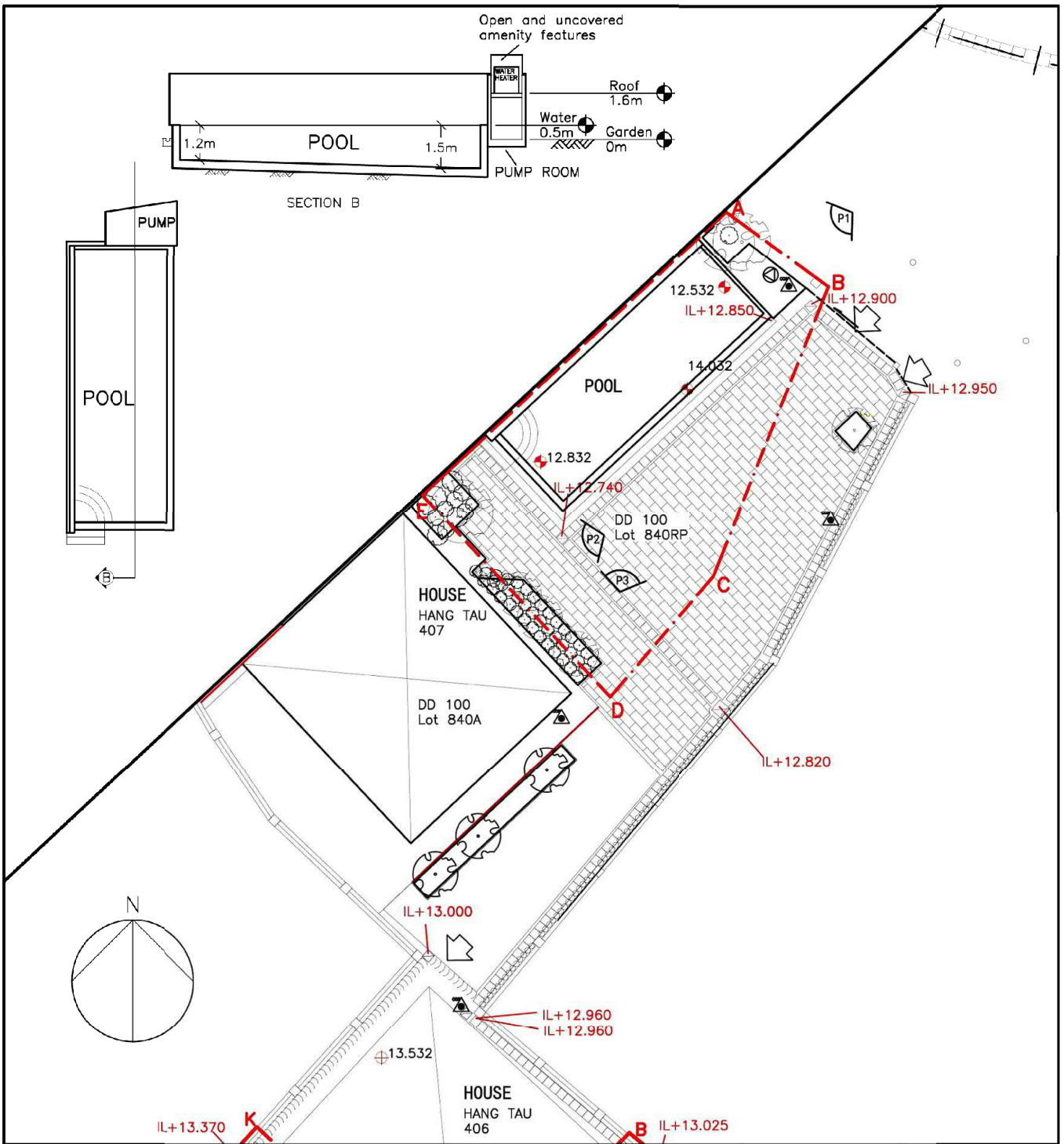


LEGEND (Scale 1:200@A4) Tree Shrub/Plant Bamboo Viewing Point Fire Extinguisher Filter and Pump Entrance Application Site Boundary (Scale 1:400@A4) Level A-B-C-D-E-F-G-H-I-J-K AREA 104 SQ.M Surface Flow Pool Level Level Invert Level CLP Substation Lot Boundary Surface Channel Disk Channel Catchpit ESS	DRAWN HORACE HC POON	DATE 2018-12-11
	NLD REF	
	TPB REF TPB/A/NE-KTS/463	
	PROJECT Temporary Private Swimming Pools and Private Gardens for Permitted Houses (NTEH) for a Period of 3 Years on D.D. 100 Lot 842 (Part)	
	DWG TITLE LAYOUT PLAN	
	SCALE 1:125@A4	
	DWG NO TP-MLP-463-2018	
	GOODLUCK CONSULTANTS & CO	

申請編號: Application No. A/NE-KTS/463

(資料來源:申請人於 12. 12. 2018 呈交的資料)
 (Source : Applicant's Submission of 12.12.2018)

參考編號 REFERENCE No. A/NE-KTS/463-464	繪圖 DRAWING A-1
---	-------------------



LEGEND

Tree		Lot Boundary	
Shrub/Plant		Surface Channel	
Bamboo		Disk Channel	
Viewing Point		Catchpit	
Fire Extinguisher		Surface Flow	
Filter and Pump		Pool Level	12.532
Entrance		Level	13.50
		Invert Level	IL+12.650
		CLP Substation	ESS

Application Site Boundary (Scale 1:400@A4)

Label A-B-C-D-E

DD 100 Lot 840RP

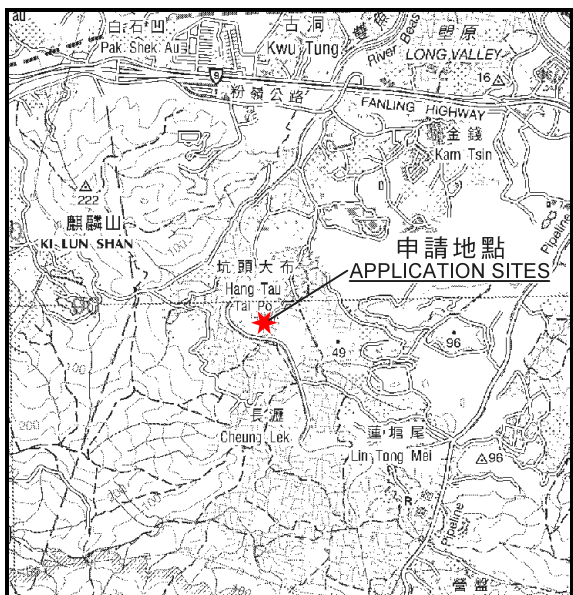
0 10m

DRAWN	HORACE HC POON	DATE	2018-12-11
NLD REF			
TPB REF TPB/A/NE-KTS/464			
PROJECT			
Temporary Private Swimming Pools and Private Gardens for Permitted Houses (NTEH) for a Period of 3 Years on D.D. 100 Lot 840RP			
DWG TITLE		LAYOUT PLAN	
SCALE		1:200@A4	
DWG NO		TP-MLP-464-2018	
GOODLUCK CONSULTANTS & CO			

申請編號: **A/NE-KTS/464**

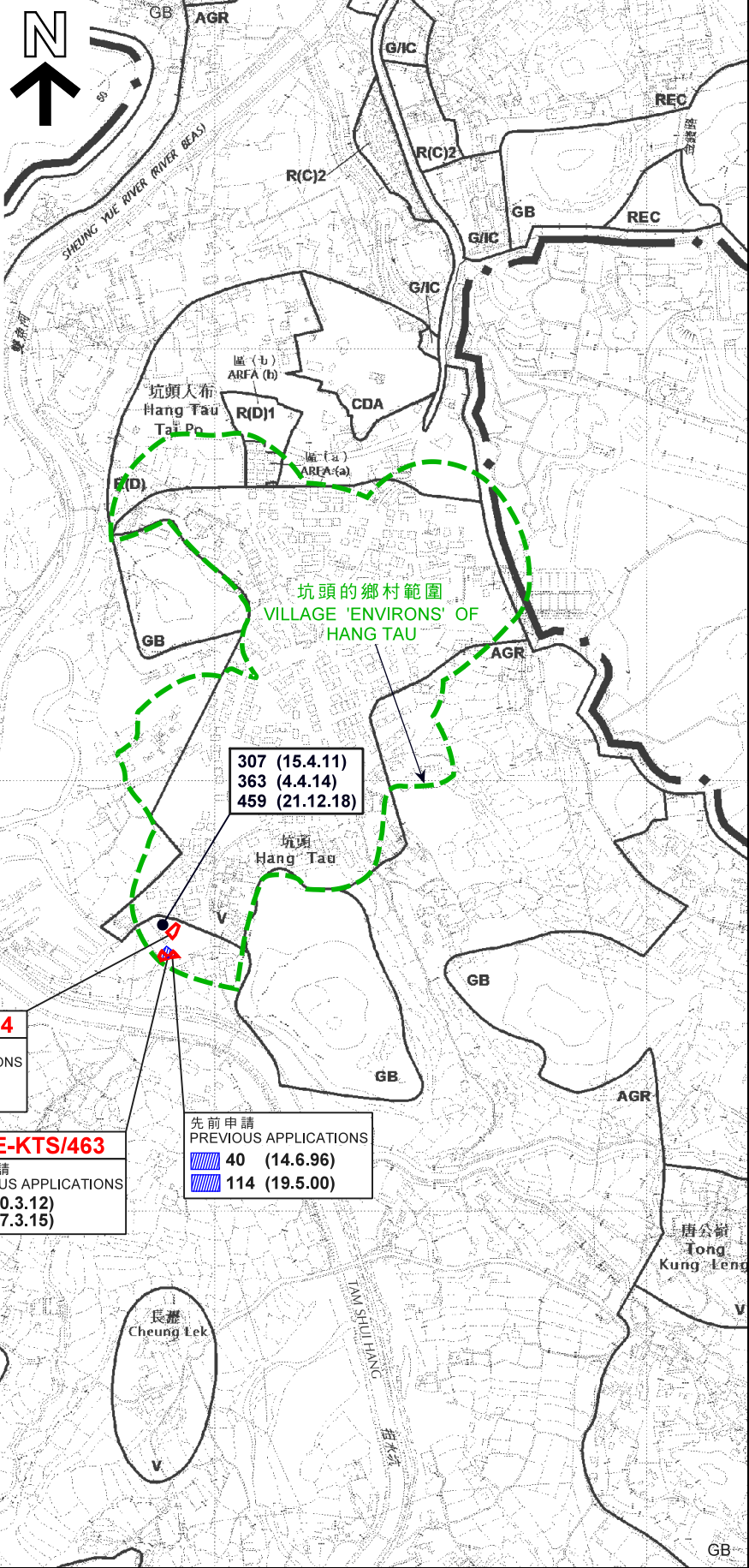
(資料來源:申請人於 12. 12. 2018 呈交的資料)
 (Source : Applicant's Submission of 12.12.2018)

參考編號	繪圖 DRAWING
REFERENCE No.	A-2
A/NE-KTS/463-464	



要覽圖 KEY PLAN

SCALE 1 : 50 000 比例尺



A/NE-KTS/464
 先前申請
 PREVIOUS APPLICATIONS
 318 (30.3.12)
 393 (17.4.15)

A/NE-KTS/463
 先前申請
 PREVIOUS APPLICATIONS
 319 (30.3.12)
 391 (27.3.15)

先前申請
 PREVIOUS APPLICATIONS
 40 (14.6.96)
 114 (19.5.00)

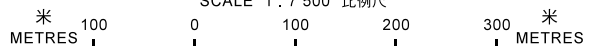
307 (15.4.11)
 363 (4.4.14)
 459 (21.12.18)

圖例 LEGEND

	申請地點(界線只作識別用) APPLICATION SITE (BOUNDARY FOR IDENTIFICATION PURPOSE ONLY)
	獲批准的申請 APPROVED APPLICATION
	會議日期 DATE OF MEETING
	申請編號 APPLICATION NUMBER

位置圖 LOCATION PLAN

附設於已准許屋宇(新界豁免管制屋宇-小型屋宇)的臨時私人泳池及私人花園(為期3年)
 TEMPORARY PRIVATE SWIMMING POOL AND PRIVATE GARDEN FOR A PERMITTED HOUSE (NEW TERRITORIES EXEMPTED HOUSE - SMALL HOUSE) FOR A PERIOD OF 3 YEARS
 LOTS 840 RP AND 842 (PART) IN D.D.100, HANG TAU, KWU TUNG SOUTH, SHEUNG SHUI
 SCALE 1 : 7 500 比例尺



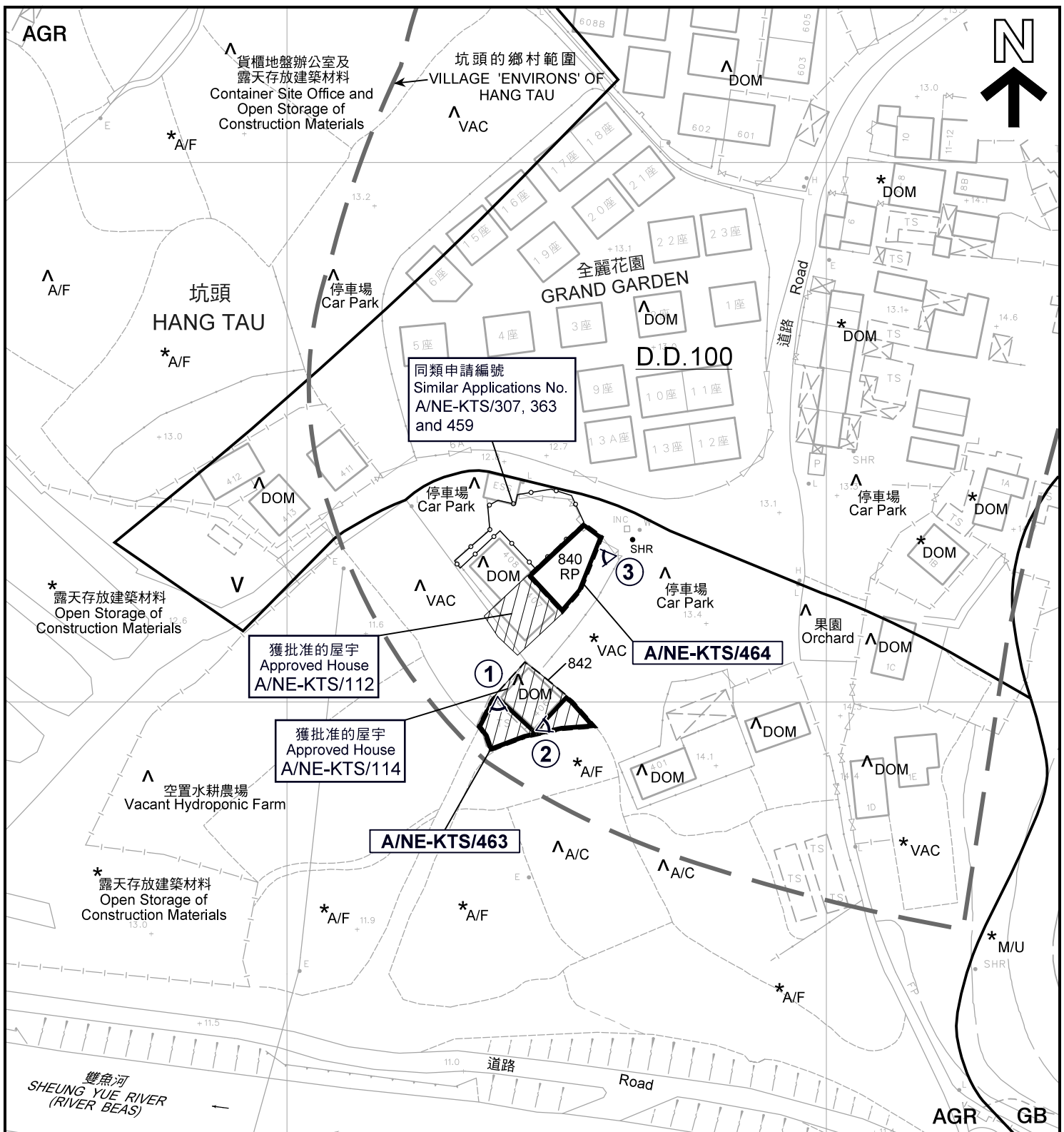
**規劃署
 PLANNING
 DEPARTMENT**



參考編號
 REFERENCE No.
 A/NE-KTS/463-464

**圖 PLAN
 A-1**

本摘要圖於2018年12月27日擬備，所根據的資料為於2018年1月30日核准的分區計劃大綱圖編號S/NE-KTS/16
 EXTRACT PLAN PREPARED ON 27.12.2018 BASED ON OUTLINE ZONING PLAN No. S/NE-KTS/16 APPROVED ON 30.1.2018



圖例 LEGEND

- 申請地點 (界線只作識別用)
APPLICATION SITE
(BOUNDARY FOR IDENTIFICATION
PURPOSE ONLY)
- AGR** 農業
AGRICULTURE
- V** 鄉村式發展
VILLAGE TYPE DEVELOPMENT
- GB** 綠化地帶
GREEN BELT

- 1 實地照片的觀景點
VIEWING POINT OF SITE PHOTO
- VAC 空置
VACANT
- M/U 荒地
UNUSED LAND
- A/F 休耕農地
FALLOW AGRICULTURAL LAND
- DOM 住用構築物
DOMESTIC STRUCTURE

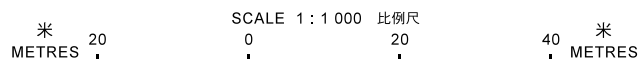
註釋 Notes:

- (1) 2018年11月20日勘測的土地用途
Land uses shown on this plan are in accordance with the land use survey conducted by the Planning Department on 20.11.2018
- (2) * 土地用途跟1992年4月勘測的土地用途一致
Indicates that the use is the same as that revealed by the land use survey conducted by the Planning Department on 4.1992
- (3) ^ 土地用途跟1992年4月勘測的土地用途有別
Indicates that the use is different from that revealed by the land use survey conducted by the Planning Department on 4.1992

平面圖 SITE PLAN

本摘要圖於2018年12月27日擬備，
所根據的資料為測量圖編號
2-SE-14D和15C
EXTRACT PLAN PREPARED ON 27.12.2018
BASED ON SURVEY SHEETS No.
2-SE-14D & 15C

附設於已准許屋宇(新界豁免管制屋宇-小型屋宇)
的臨時私人泳池及私人花園(為期3年)
上水古洞南坑頭丈量約份第100約地段第840號餘段及第842號(部分)
TEMPORARY PRIVATE SWIMMING POOL AND PRIVATE GARDEN FOR
A PERMITTED HOUSE (NEW TERRITORIES EXEMPTED HOUSE - SMALL HOUSE)
FOR A PERIOD OF 3 YEARS
LOTS 840 RP AND 842 (PART) IN D.D.100, HANG TAU,
KWU TUNG SOUTH, SHEUNG SHUI



規劃署
PLANNING
DEPARTMENT



參考編號
REFERENCE No.
A/NE-KTS/463-464

圖 PLAN
A-2



圖例 LEGEND

-  申請地點 (界線只作識別用)
APPLICATION SITE
(BOUNDARY FOR IDENTIFICATION
PURPOSE ONLY)

本摘要圖於2018年12月11日擬備，
所根據的資料為地政總署
於2017年4月4日拍得的航攝照片
編號E019309C

EXTRACT PLAN PREPARED ON 11.12.2018
BASED ON AERIAL PHOTO No.E019309C
TAKEN ON 4.4.2017 BY
LANDS DEPARTMENT

航攝照片 AERIAL PHOTO

附設於已准許屋宇(新界豁免管制屋宇-小型屋宇)
的臨時私人泳池及私人花園(為期3年)
上水古洞南坑頭丈量約份第100約地段第840號餘段及第842號(部分)
TEMPORARY PRIVATE SWIMMING POOL AND PRIVATE GARDEN FOR
A PERMITTED HOUSE (NEW TERRITORIES EXEMPTED HOUSE - SMALL HOUSE)
FOR A PERIOD OF 3 YEARS
LOTS 840 RP AND 842 (PART) IN D.D.100, HANG TAU,
KWU TUNG SOUTH, SHEUNG SHUI

規劃署
PLANNING
DEPARTMENT



參考編號
REFERENCE No.
A/NE-KTS/463-464

圖 PLAN
A-3

已獲批准屋宇
(申請編號A/NE-KTS/114)
Approved House Under
Application No. A/NE-KTS/114



申請地點
APPLICATION SITE
(A/NE-KTS/463)

已獲批准屋宇
(申請編號A/NE-KTS/114)
Approved House Under
Application No. A/NE-KTS/114

泵房
Pump Room



申請地點
APPLICATION SITE
(A/NE-KTS/463)

申請地點界線只作識別用
APPLICATION SITE BOUNDARY FOR IDENTIFICATION PURPOSE ONLY

實地照片 SITE PHOTO

附設於已准許屋宇(新界豁免管制屋宇-小型屋宇)
的臨時私人泳池及私人花園(為期3年)
上古洞南坑頭丈量約份第100約地段第840號餘段及第842號(部分)
A PERMITTED HOUSE (NEW TERRITORIES EXEMPTED HOUSE - SMALL HOUSE)
FOR A PERIOD OF 3 YEARS
LOTS 840 RP AND 842 (PART) IN D.D.100, HANG TAU,
KWU TUNG SOUTH, SHEUNG SHUI

規劃署
PLANNING
DEPARTMENT




參考編號
REFERENCE No.
A/NE-KTS/463-464

圖 PLAN
A-4a

本摘要圖於2018年12月11日擬備，
所根據的資料為攝於
2018年11月20日的實地照片
PLAN PREPARED ON 11.12.2018
BASED ON SITE PHOTOS
TAKEN ON 20.11.2018

已獲批准屋宇
 (申請編號A/NE-KTS/112)
 Approved House Under
 Application No. A/NE-KTS/112



申請地點
 APPLICATION SITE
 (A/NE-KTS/464)

申請地點界線只作識別用
 APPLICATION SITE BOUNDARY FOR IDENTIFICATION PURPOSE ONLY

本摘要圖於2018年12月11日擬備，
 所根據的資料為攝於
 2018年11月20日的實地照片
 PLAN PREPARED ON 11.12.2018
 BASED ON SITE PHOTO
 TAKEN ON 20.11.2018

實地照片 SITE PHOTO

附設於已准許屋宇(新界豁免管制屋宇-小型屋宇)
 的臨時私人泳池及私人花園(為期3年)
 上水古洞南坑頭丈量約份第100約地段第840號餘段及第842號(部分)
 TEMPORARY PRIVATE SWIMMING POOL AND PRIVATE GARDEN FOR
 A PERMITTED HOUSE (NEW TERRITORIES EXEMPTED HOUSE - SMALL HOUSE)
 FOR A PERIOD OF 3 YEARS
 LOTS 840 RP AND 842 (PART) IN D.D.100, HANG TAU,
 KWU TUNG SOUTH, SHEUNG SHUI

規劃署
 PLANNING
 DEPARTMENT



參考編號
 REFERENCE No.
 A/NE-KTS/463-464

圖 PLAN
 A-4b