

地段索引圖 LOT INDEX PLAN

免費聲明

本圖則乃地段索引圖的複本，顯示地段界線的大概位置，包括根據政府撥地、臨時政府撥地、短期租約及政府土地租用牌照而臨時佔用土地的位置。臨時佔用土地的情況可憑藉短期通知出現或終止，因此應向有關的分區地政專員核證。本圖則所示的資料必須透過實地測量予以核實。當有更佳或新的地界證據時，地段索引圖可能會被修訂而無須事先通知。

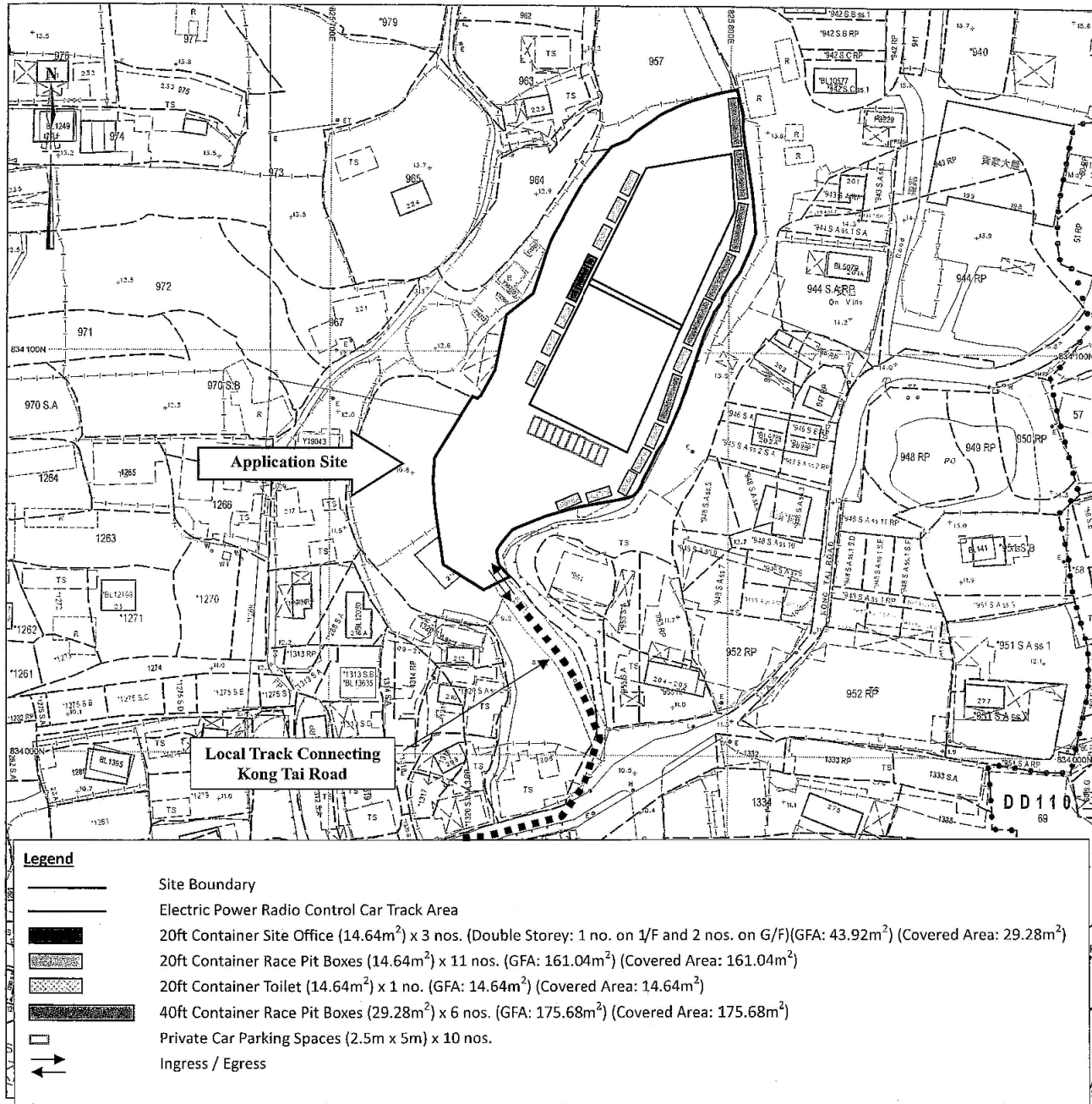
Disclaimer

This plan is a copy of the lot index plan showing the approximate location of lot boundaries, including the temporary occupation of land under Government Land Allocations, Temporary Government Land Allocations, Short Term Tenancies and Government Land Licences. The temporary occupation of land may be created or terminated at short notice and should be confirmed with the District Lands Officer. The information shown on this plan **MUST** be verified by field survey. The lot index plan may be revised without prior notification as better or new boundary evidence becomes available.



地政總署測繪處
Survey and Mapping Office
Lands Department

香港特別行政區政府 — 版權所有
© Copyright reserved — Hong Kong SAR Government



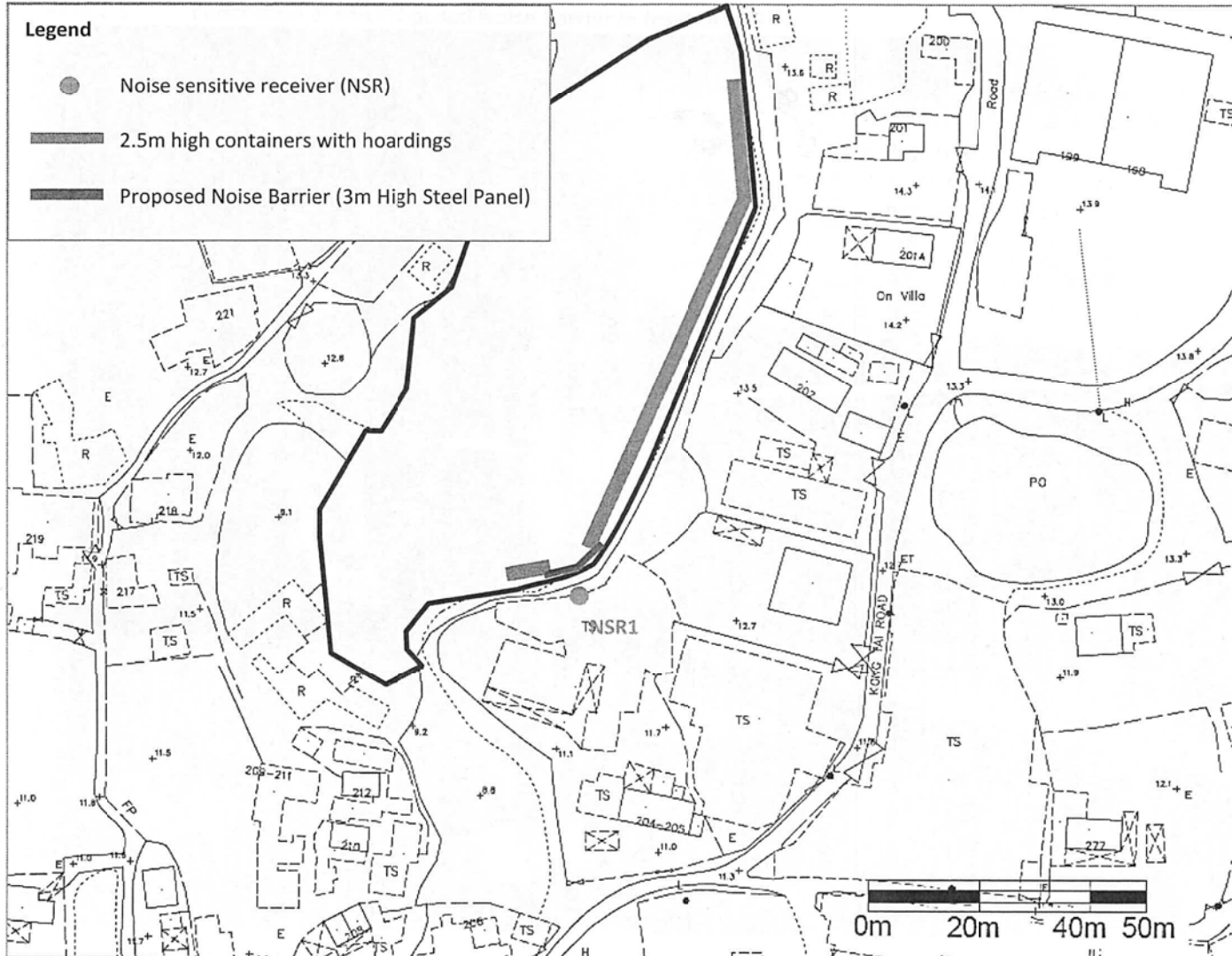
Locality : DD109
Lot Index Plan No. : MH0080052017
District Survey Office : MPC HK
Date : 16-May-2017
Reference No. : 6-NE-8C

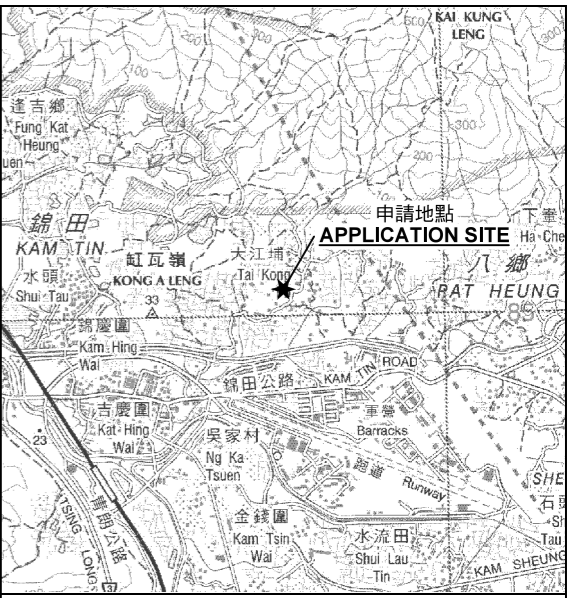
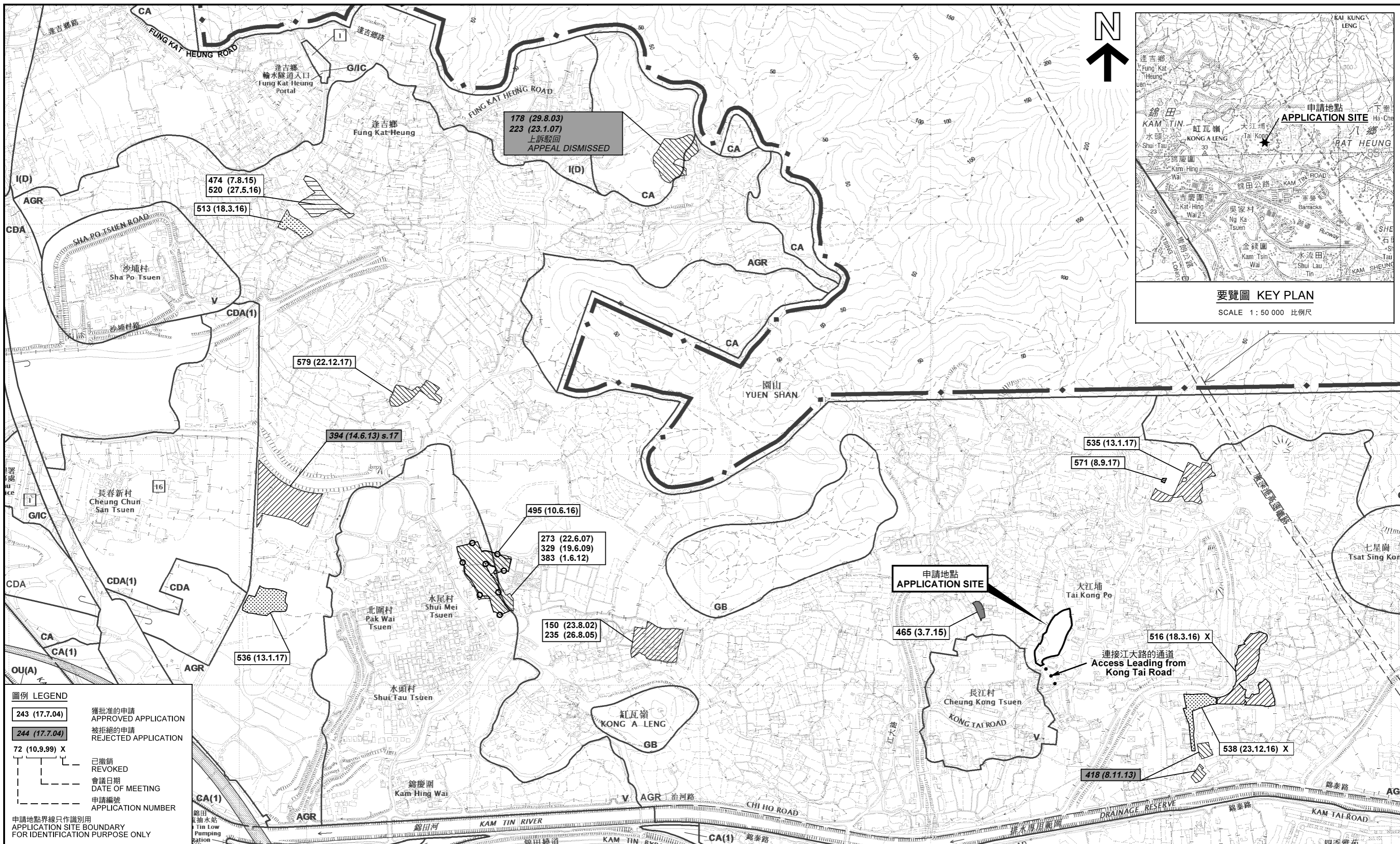
(摘錄自申請人於 17.7.2017 呈交的申請書)
(Extract from Applicant's
Submission of 17.7.2017)

參考編號
REFERENCE No.
A/YL-KTN/570

繪圖 DRAWING
A-1

Figure 2-4 Location of the Proposed Noise Barrier for NSR1





要覽圖 KEY PLAN
SCALE 1 : 50 000 比例尺

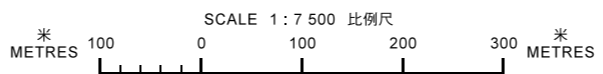
圖例 LEGEND

243 (17.7.04)	獲批准的申請 APPROVED APPLICATION
244 (17.7.04)	被拒絕的申請 REJECTED APPLICATION
72 (10.9.99) X	已撤銷 REVOKED
(---)	會議日期 DATE OF MEETING
(---)	申請編號 APPLICATION NUMBER

申請地點界線只作識別用
APPLICATION SITE BOUNDARY
FOR IDENTIFICATION PURPOSE ONLY

位置圖及同類申請 LOCATION PLAN WITH SIMILAR APPLICATIONS

臨時康體文娛場所（電動遙控車場及附屬設施）（為期3年）
元朗錦田丈量約份第109約地段第956號餘段（部分）
TEMPORARY PLACE OF RECREATION, SPORTS OR CULTURE
(ELECTRIC POWER RADIO CONTROL CAR TRACK AND
ANCILLARY FACILITIES) FOR A PERIOD OF 3 YEARS
LOT 956RP (PART) IN D.D. 109, KAM TIN, YUEN LONG



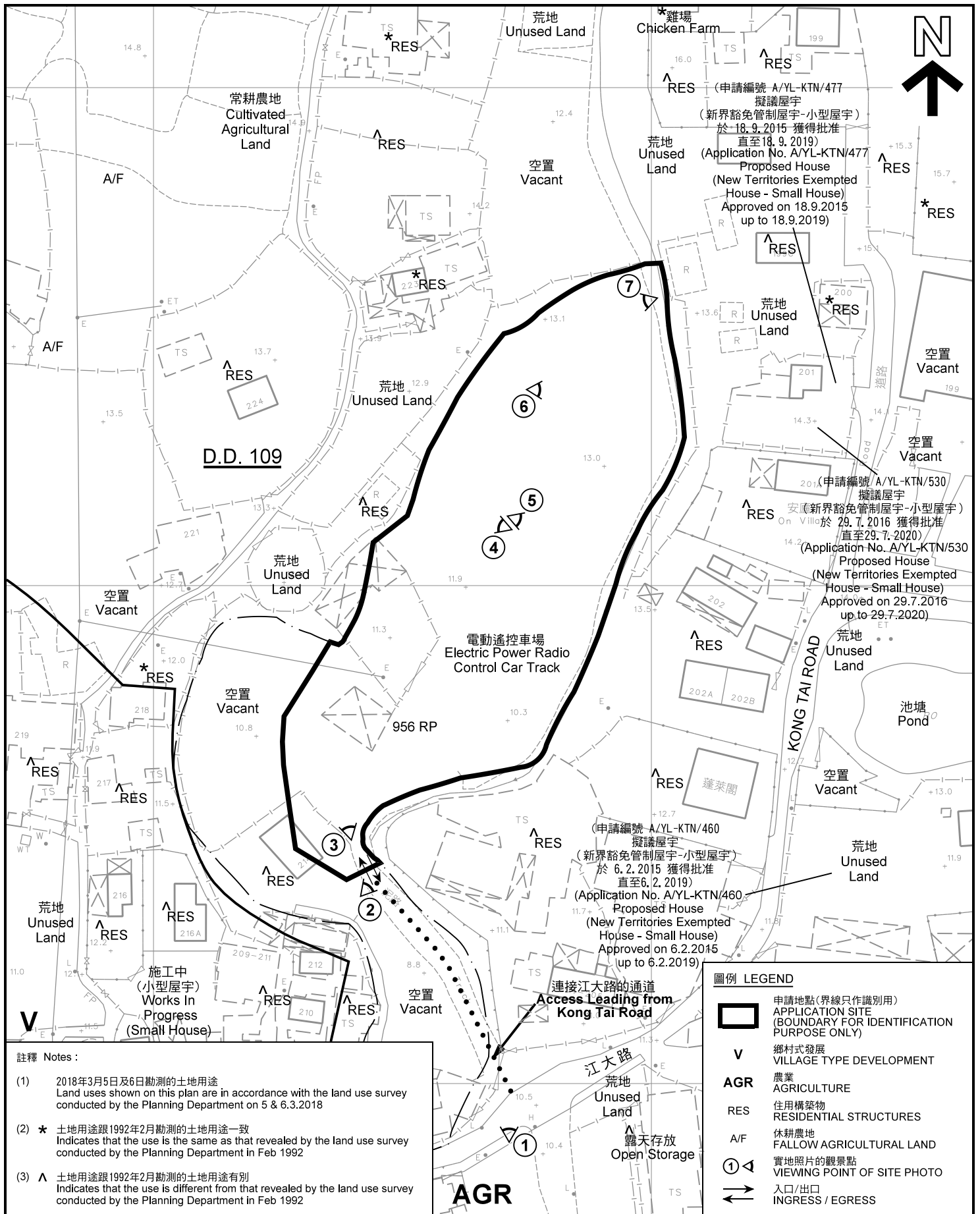
本摘要圖於2018年4月6日擬備，
所根據的資料為於2014年12月2日
核准的分區計劃大綱圖編號 S/YL-KTN/9
EXTRACT PLAN PREPARED ON 6.4.2018
BASED ON OUTLINE ZONING PLAN No.
S/YL-KTN/9 APPROVED ON 2.12.2014

規劃署
PLANNING DEPARTMENT



參考編號 REFERENCE No.
AYL-KTN/570

圖 PLAN
A-1



註釋 Notes :

- (1) 2018年3月5日及6日勘測的土地用途
Land uses shown on this plan are in accordance with the land use survey conducted by the Planning Department on 5 & 6.3.2018
- (2) * 土地用途跟1992年2月勘測的土地用途一致
Indicates that the use is the same as that revealed by the land use survey conducted by the Planning Department in Feb 1992
- (3) ^ 土地用途跟1992年2月勘測的土地用途有別
Indicates that the use is different from that revealed by the land use survey conducted by the Planning Department in Feb 1992

圖例 LEGEND

- 申請地點(界線只作識別用)
APPLICATION SITE (BOUNDARY FOR IDENTIFICATION PURPOSE ONLY)
- V** 鄉村式發展
VILLAGE TYPE DEVELOPMENT
- AGR** 農業
AGRICULTURE
- RES** 住用構築物
RESIDENTIAL STRUCTURES
- A/F** 休耕農地
FALLOW AGRICULTURAL LAND
- 實地照片的觀景點
VIEWING POINT OF SITE PHOTO
- 入口/出口
INGRESS / EGRESS

平面圖 SITE PLAN

臨時康體文娛場所 (電動遙控車場及附屬設施) (為期3年)
元朗錦田丈量約份第109約地段第956號餘段(部分)
TEMPORARY PLACE OF RECREATION, SPORTS OR CULTURE
(ELECTRIC POWER RADIO CONTROL CAR TRACK AND
ANCILLARY FACILITIES) FOR A PERIOD OF 3 YEARS
LOT 956RP (PART) IN D.D. 109, KAM TIN, YUEN LONG

SCALE 1 : 1 000 比例尺

米 20 0 20 40 米
METRES

規劃署
PLANNING
DEPARTMENT



參考編號
REFERENCE No.
AYL-KTN/570

圖 PLAN
A-2

本摘要圖於2018年4月3日擬備，所根據的資料為測量圖編號 6-NE-8C
EXTRACT PLAN PREPARED ON 3.4.2018
BASED ON SURVEY SHEET No.
6-NE-8C



入建花園第三期
In Keen Garden
Phase III

大江埔
TAI KONG PO

江大路



連接江大路的通道
Access Leading from
Kong Tai Road

KONG TAI ROAD

長江村
CHEUNG KONG
TSUEN

泥渠
Nulah
Road

圖例 LEGEND



申請地點(界線只作識別用)
APPLICATION SITE
(BOUNDARY FOR IDENTIFICATION
PURPOSE ONLY)

本摘要圖於2018年3月23日擬備，所根據的資料為地政總署於2018年1月3日拍得的航攝照片編號 E032422C
EXTRACT PLAN PREPARED ON 23.3.2018
BASED ON AERIAL PHOTO No.
E032422C TAKEN ON 3.1.2018
BY LANDS DEPARTMENT

航攝照片 AERIAL PHOTO

臨時康體文娛場所(電動遙控車場及附屬設施)(為期3年)
元朗錦田丈量約份第109約地段第956號餘段(部分)
TEMPORARY PLACE OF RECREATION, SPORTS OR CULTURE
(ELECTRIC POWER RADIO CONTROL CAR TRACK AND
ANCILLARY FACILITIES) FOR A PERIOD OF 3 YEARS
LOT 956RP (PART) IN D.D.109, KAM TIN, YUEN LONG

規劃署
PLANNING
DEPARTMENT



參考編號
REFERENCE No.
A/YL-KTN/570

圖 PLAN
A-3

1



2



3



4



申請地點界線只作識別用 APPLICATION SITE BOUNDARY FOR IDENTIFICATION PURPOSE ONLY

實地照片 SITE PHOTOS

本圖於2018年3月27日擬備，所根據的資料為攝於2018年3月6日的實地照片
PLAN PREPARED ON 27.3.2018
BASED ON SITE PHOTOS
TAKEN ON 6.3.2018

臨時康體文娛場所（電動遙控車場及附屬設施）（為期3年）
元朗錦田丈量約份第109約地段第956號餘段（部分）
TEMPORARY PLACE OF RECREATION, SPORTS OR CULTURE
(ELECTRIC POWER RADIO CONTROL CAR TRACK AND
ANCILLARY FACILITIES) FOR A PERIOD OF 3 YEARS
LOT 956RP (PART) IN D.D. 109, KAM TIN, YUEN LONG

規劃署
PLANNING
DEPARTMENT



參考編號
REFERENCE No.
A/YL-KTN/570

圖 PLAN
A-4a

5



6



7



申請地點界線只作識別用 APPLICATION SITE BOUNDARY FOR IDENTIFICATION PURPOSE ONLY

實地照片 SITE PHOTOS

臨時康體文娛場所（電動遙控車場及附屬設施）（為期3年）
元朗錦田丈量約份第109約地段第956號餘段（部分）
TEMPORARY PLACE OF RECREATION, SPORTS OR CULTURE
(ELECTRIC POWER RADIO CONTROL CAR TRACK AND
ANCILLARY FACILITIES) FOR A PERIOD OF 3 YEARS
LOT 956RP (PART) IN D.D. 109, KAM TIN, YUEN LONG

規劃署
PLANNING
DEPARTMENT



本圖於2018年3月27日擬備，所根據的資料為攝於2018年3月6日的實地照片
PLAN PREPARED ON 27.3.2018
BASED ON SITE PHOTOS
TAKEN ON 6.3.2018

參考編號
REFERENCE No.
A/YL-KTN/570

圖 PLAN
A-4b