

Structure No.	Uses	No. of Storey	Floor Area (m <sup>2</sup> )	Height (m)
1	Reception	1	15	2.5
2	Rain Shelter	1	83	4
3	Kennel	1	56	2.5
4	Site Office and Store Room	1	44	2.5
5	Bath Room	1	15	2.5
6	Cattery	1	20	2.5
7	Toilet	1	15	2.5

**Legend:**

- Application Site (about 2,657 sq.m.)
- ▨ Parking Spaces for Staff/Visitors
- ▧ Parking Space for Light Van

For Identification Purpose

Indicative Layout Plan

Figure 4B

Scale 1:1000

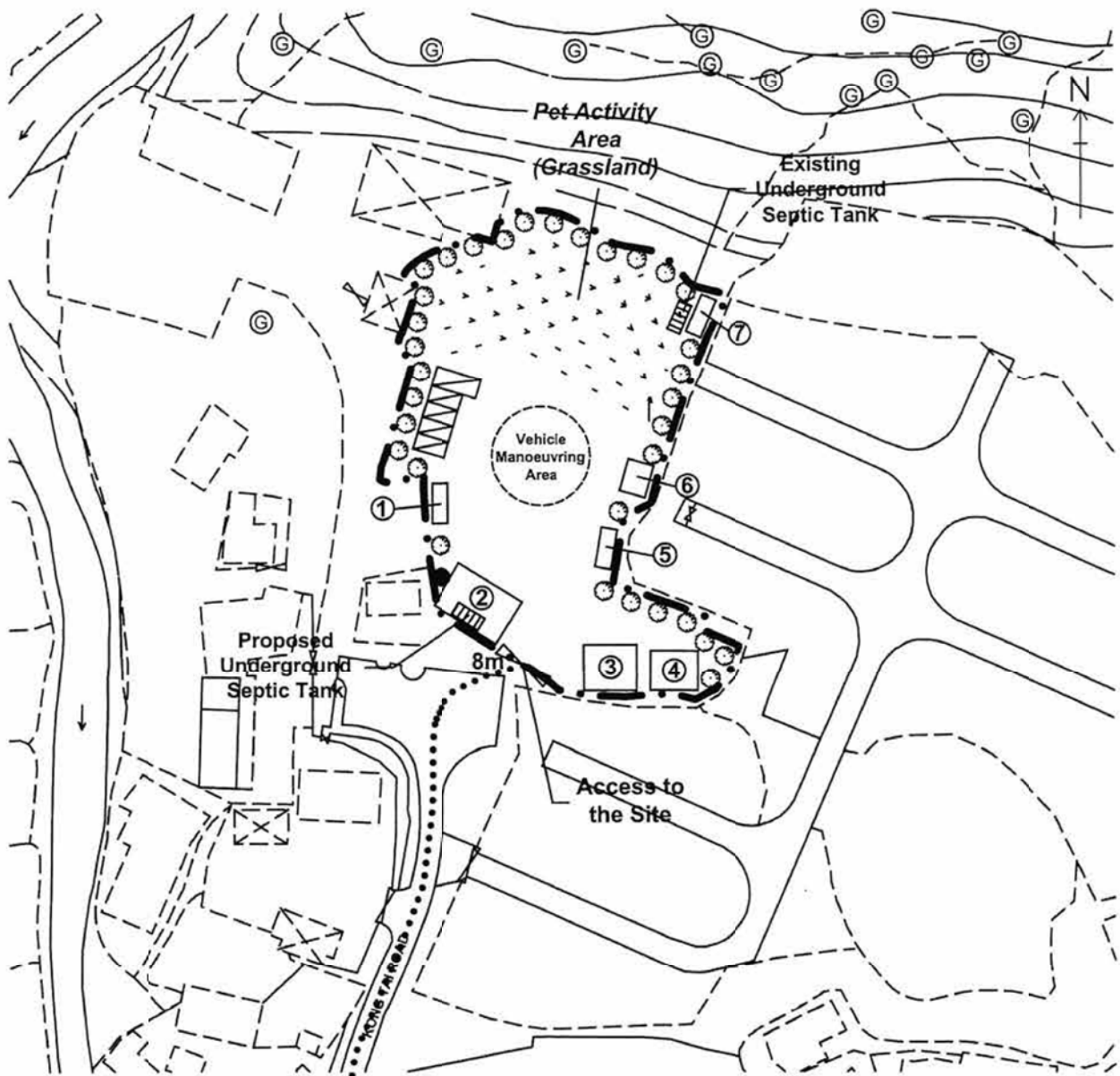


羅迅測計師行  
Lawson David & Sung  
SURVEYORS LIMITED  
Property Consultants • Planning • Valuers • Auctioneers  
Estate Agency License No. C-005728

(摘錄自申請人於27. 12. 2017呈交的進一步資料)  
(Extract from Applicant's Further  
Information Submitted on 27.12.2017)

參考編號  
REFERENCE No.  
A/YL-KTN/577

繪圖 DRAWING  
A-1



Structure No.	Uses	No. of Storey	Floor Area (m <sup>2</sup> )	Height (m)
1	Reception	1	15	2.5
2	Rain Shelter	1	83	4
3	Kennel	1	56	2.5
4	Site Office and Store Room	1	44	2.5
5	Bath Room	1	15	2.5
6	Cattery	1	20	2.5
7	Toilet	1	15	2.5

Plant Schedule:	Spacing (centre to centre)	Size (height / span)	Quantity
Proposed Trees: Ficus Microcarpa (細葉榕)	3000-4000mm	2750-3750mm	33
Existing Tree to be Preserved	—	—	1

Landscape Proposal

Figure 5

Scale 1:1000

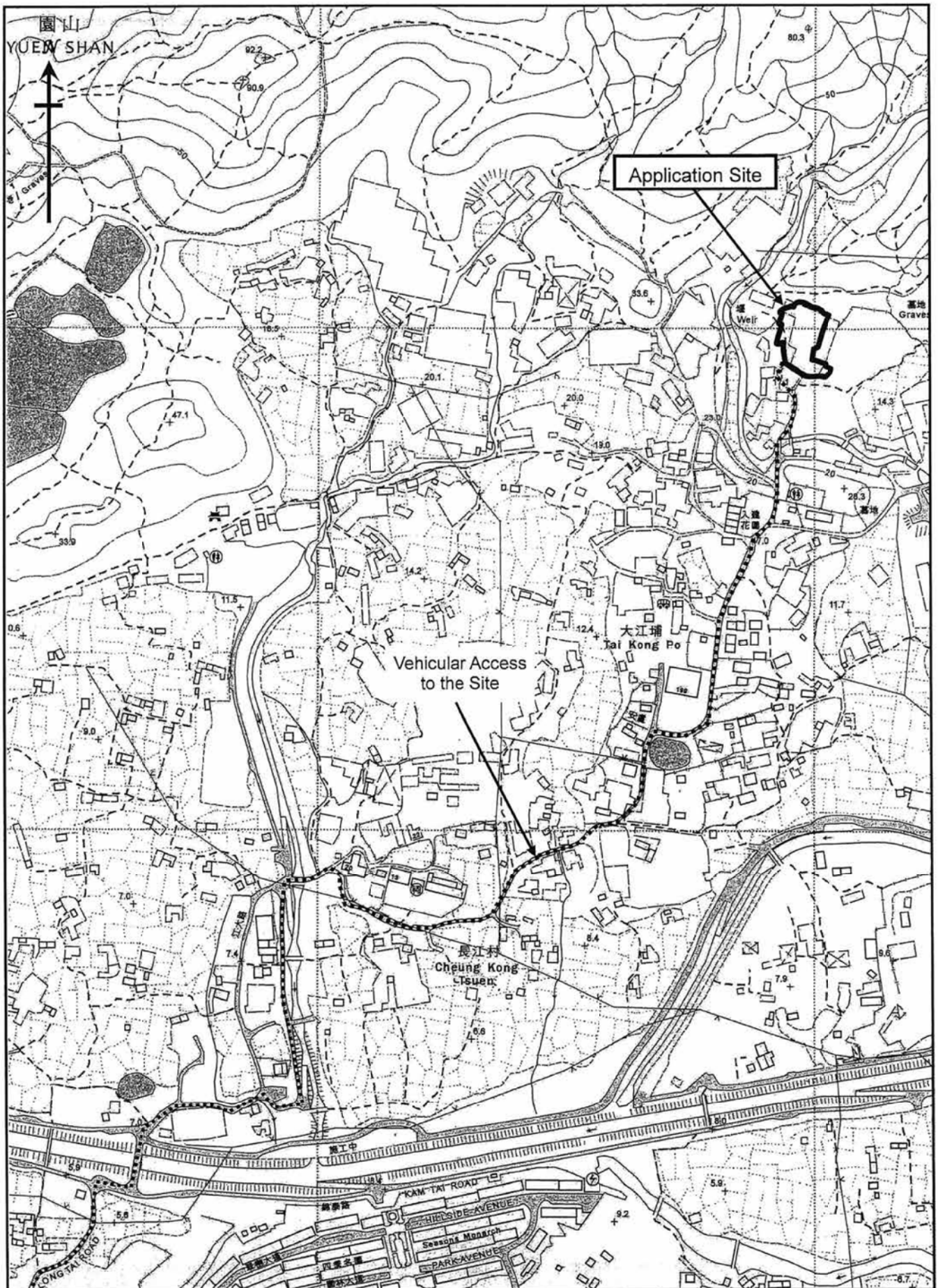


羅迅測計師行  
Lawson David & Sung  
SURVEYORS LIMITED  
Property Consultants • Planning • Valuers • Auctioneers  
Issue Agency License No. C-596328

(摘錄自申請人於 20.10.2017 呈交的申請書)  
(Extract from Applicant's  
Submission of 20.10.2017)

參考編號  
REFERENCE No.  
A/YL-KTN/577

繪圖 DRAWING  
A-2



Vehicular Access to the Site

Figure 3

1:5000

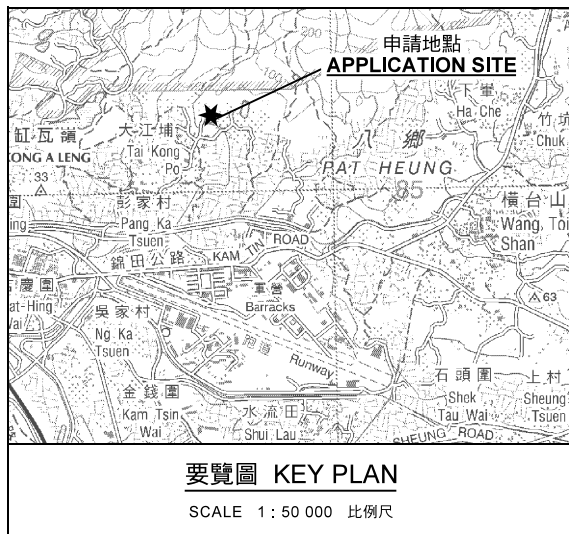
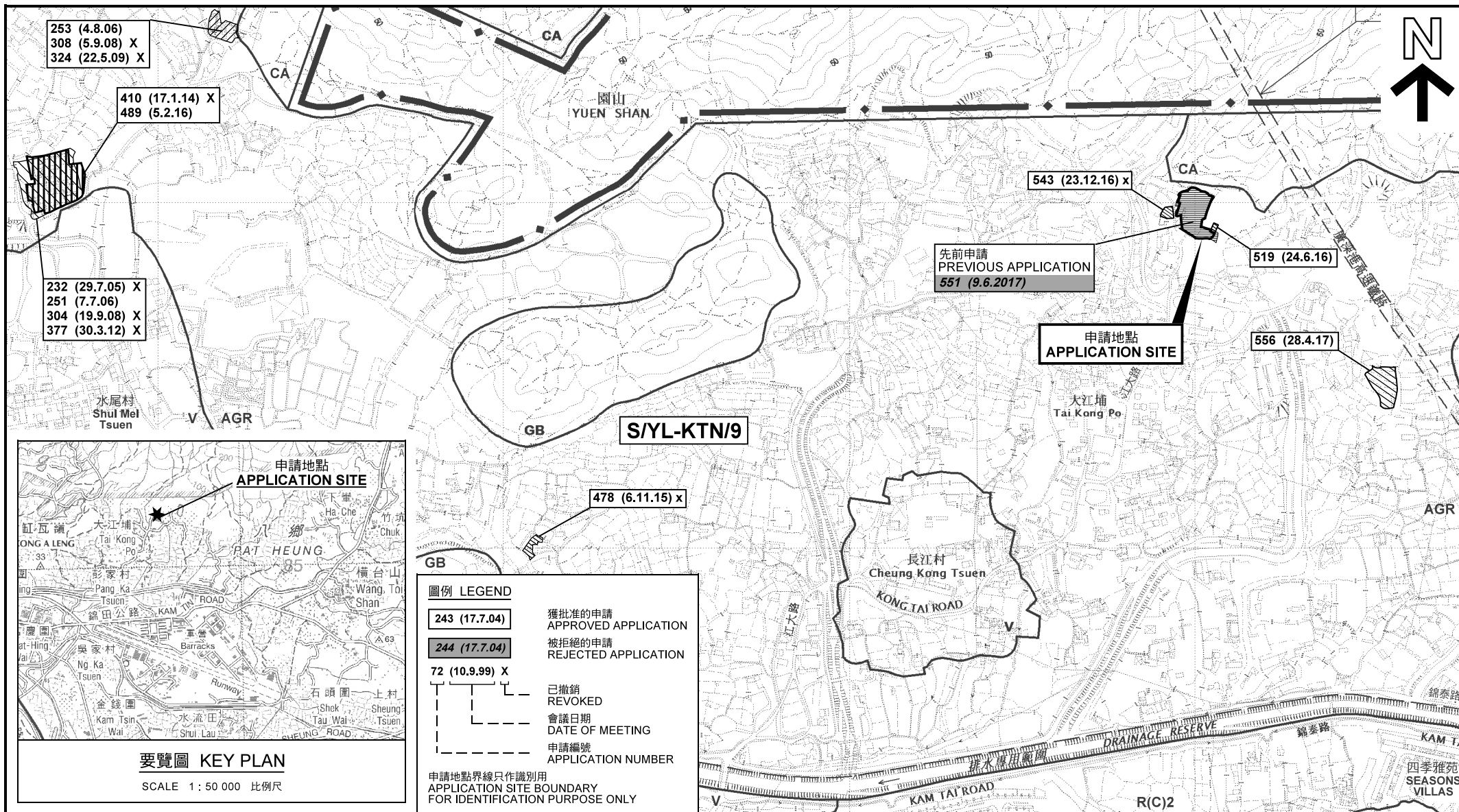


羅迅測計師行  
Lawson David & Sung  
SURVEYORS LIMITED  
Property Consultancy • Planning • Valuers • Auctioneers  
Stamp Agency License No. C-905218

(摘錄自申請人於 20.10.2017 提交的申請書)  
(Extract from Applicant's  
Submission of 20.10.2017)

參考編號  
REFERENCE No.  
A/YL-KTN/577

繪圖 DRAWING  
A-3



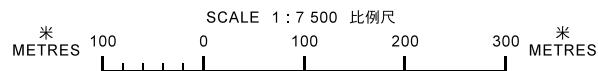
**圖例 LEGEND**

243 (17.7.04)	獲批准的申請 APPROVED APPLICATION
244 (17.7.04)	被拒絕的申請 REJECTED APPLICATION
72 (10.9.99) X	已撤銷 REVOKED
(---)	會議日期 DATE OF MEETING
(---)	申請編號 APPLICATION NUMBER

申請地點界線只作識別用  
APPLICATION SITE BOUNDARY  
FOR IDENTIFICATION PURPOSE ONLY

位置圖及同類申請 LOCATION PLAN WITH SIMILAR APPLICATIONS

擬議臨時動物寄養所（為期3年）  
元朗錦田大江埔丈量約份第110約地段第4號（部分）  
PROPOSED TEMPORARY ANIMAL BOARDING ESTABLISHMENT  
FOR A PERIOD OF 3 YEARS  
LOT 4 (PART) IN D.D. 110, TAI KONG PO, KAM TIN, YUEN LONG



本摘要圖於2018年1月17日擬備，  
所根據的資料為於2014年12月2日  
核准的分區計劃大綱圖編號 S/YL-KTN/9  
EXTRACT PLAN PREPARED ON 17.1.2018  
BASED ON OUTLINE ZONING PLAN No.  
S/YL-KTN/9 APPROVED ON 2.12.2014

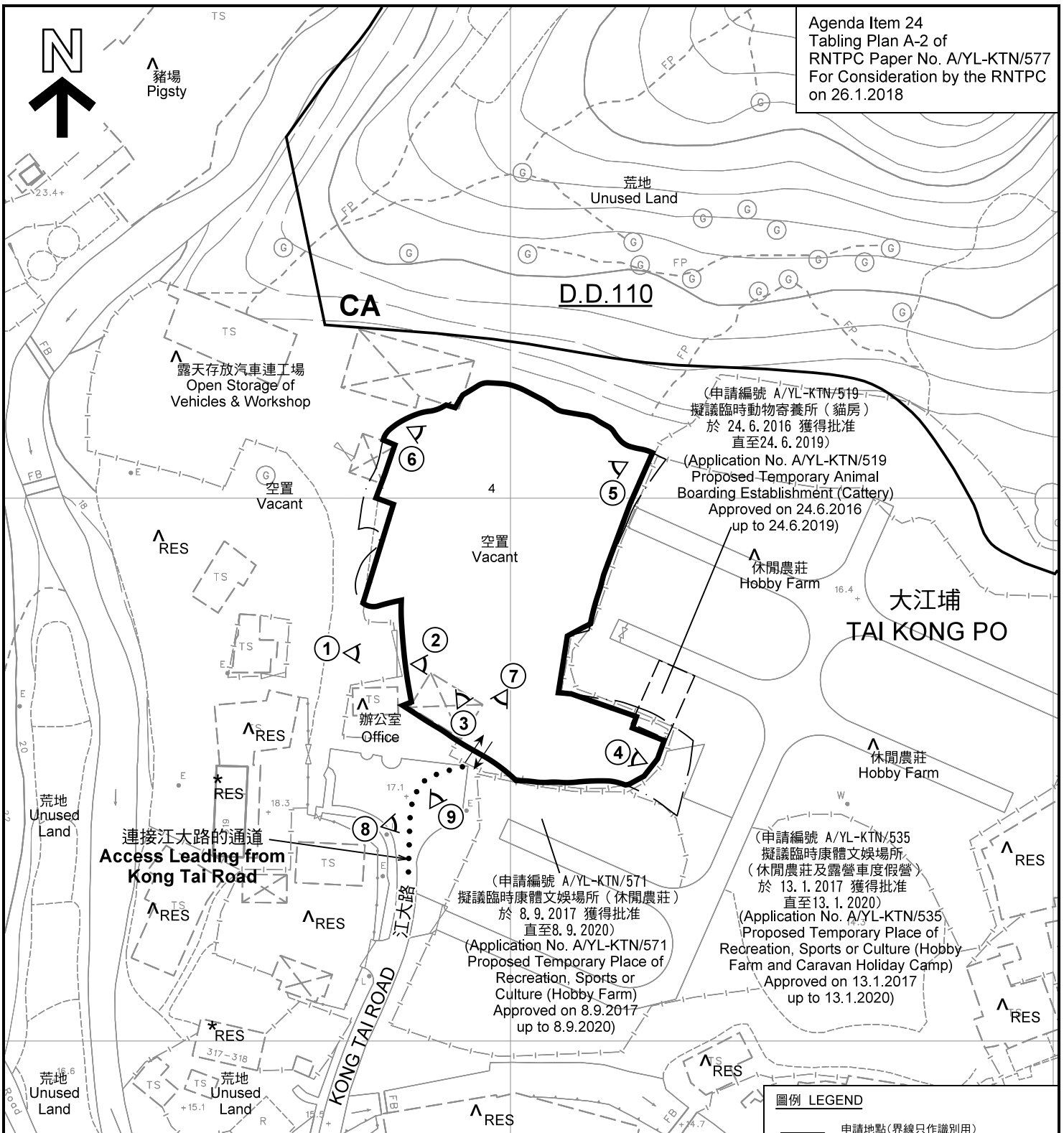
規劃署  
PLANNING  
DEPARTMENT



參考編號  
REFERENCE No.  
AYL-KTN/577

圖 PLAN  
A-1





註釋 Notes :

- (1) 2017年10月27日勘測的土地用途  
Land uses shown on this plan are in accordance with the land use survey conducted by the Planning Department on 27.10.2017
- (2) \* 土地用途跟1992年2月勘測的土地用途一致  
Indicates that the use is the same as that revealed by the land use survey conducted by the Planning Department in Feb 1992
- (3) ^ 土地用途跟1992年2月勘測的土地用途有別  
Indicates that the use is different from that revealed by the land use survey conducted by the Planning Department in Feb 1992

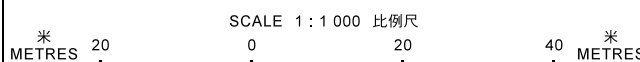
圖例 LEGEND

- 申請地點(界線只作識別用)  
APPLICATION SITE  
(BOUNDARY FOR IDENTIFICATION  
PURPOSE ONLY)
- AGR** 農業  
AGRICULTURE
- CA** 自然保育區  
CONSERVATION AREA
- RES** 住用構築物  
RESIDENTIAL STRUCTURES
- 實地照片的觀景點  
VIEWING POINT OF SITE PHOTO
- 入口/出口  
INGRESS / EGRESS

平面圖 SITE PLAN

擬議臨時動物寄養所 (為期3年)  
 元朗錦田大江埔丈量約份第110約地段第4號 (部分)  
 PROPOSED TEMPORARY ANIMAL BOARDING ESTABLISHMENT  
 FOR A PERIOD OF 3 YEARS  
 LOT 4 (PART) IN D.D. 110, TAI KONG PO, KAM TIN, YUEN LONG

本摘要圖於2018年1月26日擬備, 所根據的  
 資料為測量圖編號 6-NE-8A  
 EXTRACT PLAN PREPARED ON 26.1.2018  
 BASED ON SURVEY SHEET No.  
 6-NE-8A




規劃署  
 PLANNING  
 DEPARTMENT



參考編號  
 REFERENCE No.  
 A/YL-KTN/577

圖 PLAN  
 A-2



圖例 LEGEND



申請地點(界線只作識別用)  
APPLICATION SITE  
(BOUNDARY FOR IDENTIFICATION  
PURPOSE ONLY)

本摘要圖於2017年11月16日擬備，所根據的資料為地政總署於2017年4月3日拍得的航攝照片編號 E019011C  
EXTRACT PLAN PREPARED ON 16.11.2017  
BASED ON AERIAL PHOTO No.  
E019011C TAKEN ON 3.4.2017  
BY LANDS DEPARTMENT

航攝照片 AERIAL PHOTO

擬議臨時動物寄養所(為期3年)  
元朗錦田大江埔丈量約份第110約地段第4號(部分)  
PROPOSED TEMPORARY ANIMAL BOARDING ESTABLISHMENT  
FOR A PERIOD OF 3 YEARS  
LOT 4 (PART) IN D.D. 110, TAI KONG PO, KAM TIN, YUEN LONG

規劃署  
PLANNING  
DEPARTMENT



參考編號  
REFERENCE No.  
A/YL-KTN/577

圖 PLAN  
A-3



1

申請地點  
APPLICATION SITE



申請地點  
APPLICATION SITE

2



申請地點  
APPLICATION SITE

3



申請地點  
APPLICATION SITE

4



申請地點  
APPLICATION SITE

5



申請地點  
APPLICATION SITE

實地照片 SITE PHOTOS

擬議臨時動物寄養所（為期3年）  
元朗錦田大江埔丈量約份第110約地段第4號（部分）  
PROPOSED TEMPORARY ANIMAL BOARDING ESTABLISHMENT  
FOR A PERIOD OF 3 YEARS  
LOT 4 (PART) IN D.D. 110, TAI KONG PO, KAM TIN, YUEN LONG

規 劃 署  
PLANNING  
DEPARTMENT



參考編號  
REFERENCE No.  
A/YL-KTN/577

圖 PLAN  
A-4a

本圖於2017年11月16日擬備，所根據的資料為攝於2017年10月27日的實地照片  
PLAN PREPARED ON 16.11.2017  
BASED ON SITE PHOTOS  
TAKEN ON 27.10.2017



6



7



8



9



實地照片 SITE PHOTOS

本圖於2017年11月16日擬備，所根據的資料為攝於2017年10月27日的實地照片  
PLAN PREPARED ON 16.11.2017  
BASED ON SITE PHOTOS  
TAKEN ON 27.10.2017

擬議臨時動物寄養所（為期3年）  
元朗錦田大江埔丈量約份第110約地段第4號（部分）  
PROPOSED TEMPORARY ANIMAL BOARDING ESTABLISHMENT  
FOR A PERIOD OF 3 YEARS  
LOT 4 (PART) IN D.D. 110, TAI KONG PO, KAM TIN, YUEN LONG

規劃署  
PLANNING  
DEPARTMENT



參考編號  
REFERENCE No.  
A/YL-KTN/577

圖 PLAN  
A-4b