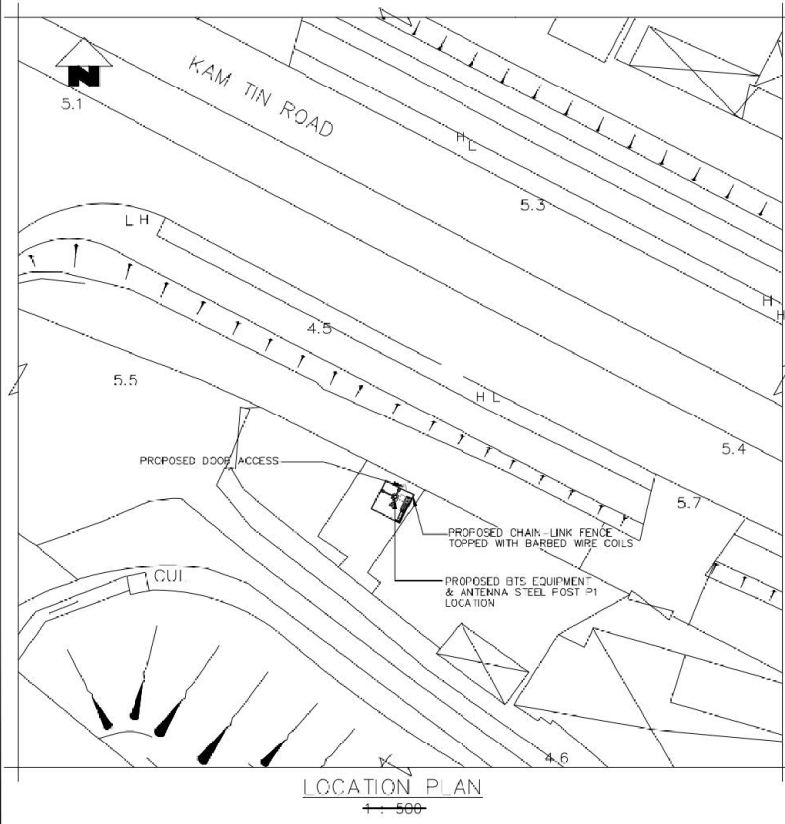


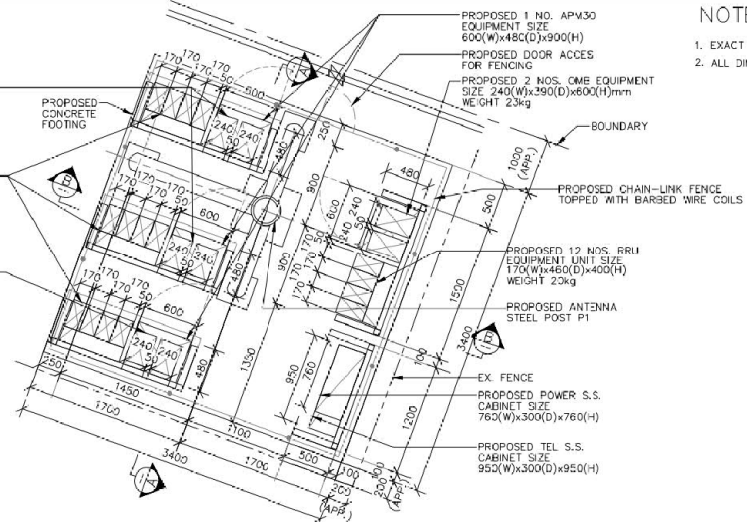
BLOCK PLAN

ANTENNA SCHEDULE

ANTENNA POST NO.	P1				
ANTENNA NO.	A1	A2	A3	A4	A5
ANTENNA TYPE	MICROWAVE ANTENNA	AAU3961	AAU3961	AAU3961	AAU3961
BEARING (DEG)	-	45°	105°	340°	270°
DOWNTILT (DEG)	-	5°	6°	6°	7°
AAU3961 MICROWAVE ANTENNA	SIZE=1550(H)x370(W)x230(D)mm SIZE=#0.41m		WEIGHT=6.3kg WEIGHT=1.3kg		



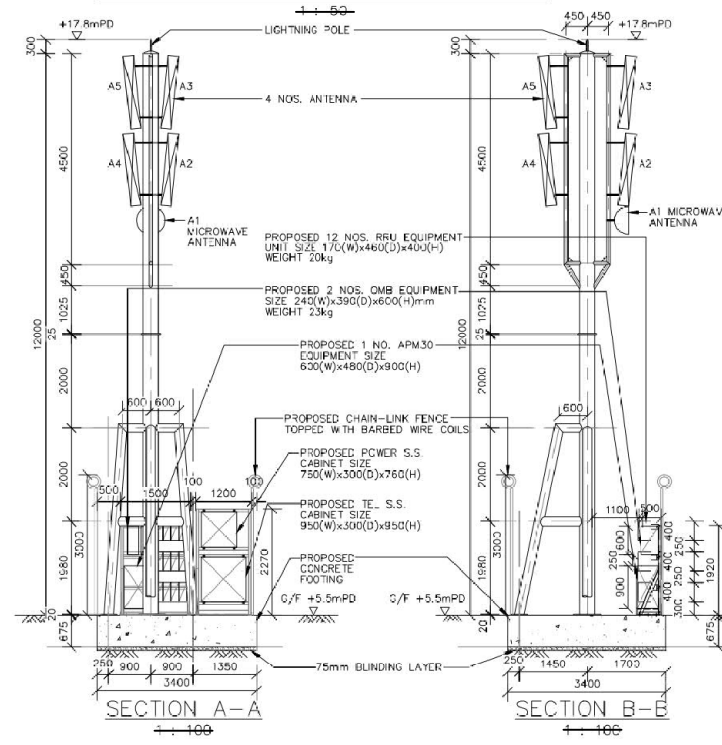
LOCATION PLAN



PROPOSED BTS EQUIPMENT & ANTENNA STEEL POST LOCATION PLAN

NOTES:

- EXACT DIMENSIONS TO BE VERIFIED ON SITE.
- ALL DIMENSIONS SHOWN ARE IN mm.



SECTION A-A

SECTION B-B

REV	DESCRIPTION	DATE	BY	CHK'D	APP
A	GENERAL REVISION	07/19	J.L.	G.C.	M.L.

**創域工程有限公司**  
**JEG Engineering Co. Ltd.**  
1/F, Bk E. Cheong Fat Factory Bldg., 346 Fuk Wing St., Cheung Shu Wan, Kln.  
TEL : 2117 9500 FAX : 3103 8077 E-MAIL : jeg@jeg-its.com

CLIENT :  
**HKT** Here To Serve

PROJECT :  
BTS SITE  
DJ103 235 RP  
KO PO TSUEN  
YUEN LONG, N.T.  
(SITE CODE: YLKPT\_003)

DRAWING TITLE :  
LAYOUT OF TRANSMISSION  
EQUIPMENT & ANTENNA  
FIXING

SCALE AT A1	DESIGNED : E. WONG	DRAWN : BCNIUS	CHECKED : G.C.
AS SHOWN	APPROVED : E. WONG	DATE : 21 MAY., 2018	

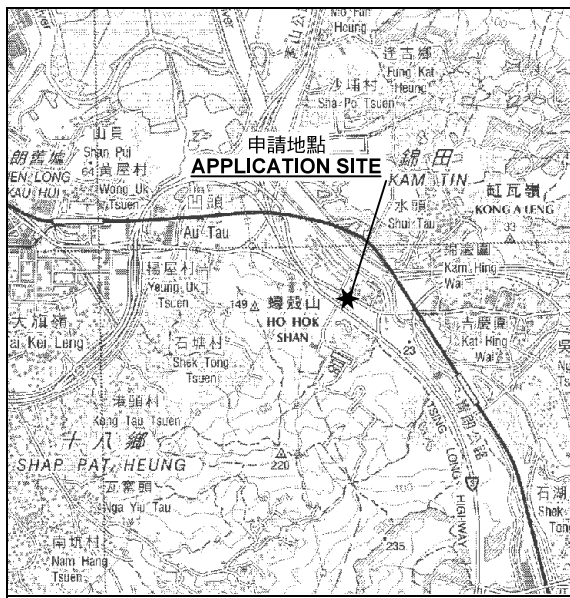
PROJECT No. <b>J8005</b>	DRAWING No. S1763-P1	REV. A
-----------------------------	-------------------------	-----------

THIS DRAWING & DESIGN ARE COPYRIGHT RESERVED. NO ONE MAY REPRODUCE WITHOUT THE WRITTEN PERMISSION OF THE JEG ENG. CO. LTD.

(摘錄自申請人於20. 11. 2019呈交的進一步資料)  
(Extract from Applicant's Further  
Information Submitted on 20.11.2019)

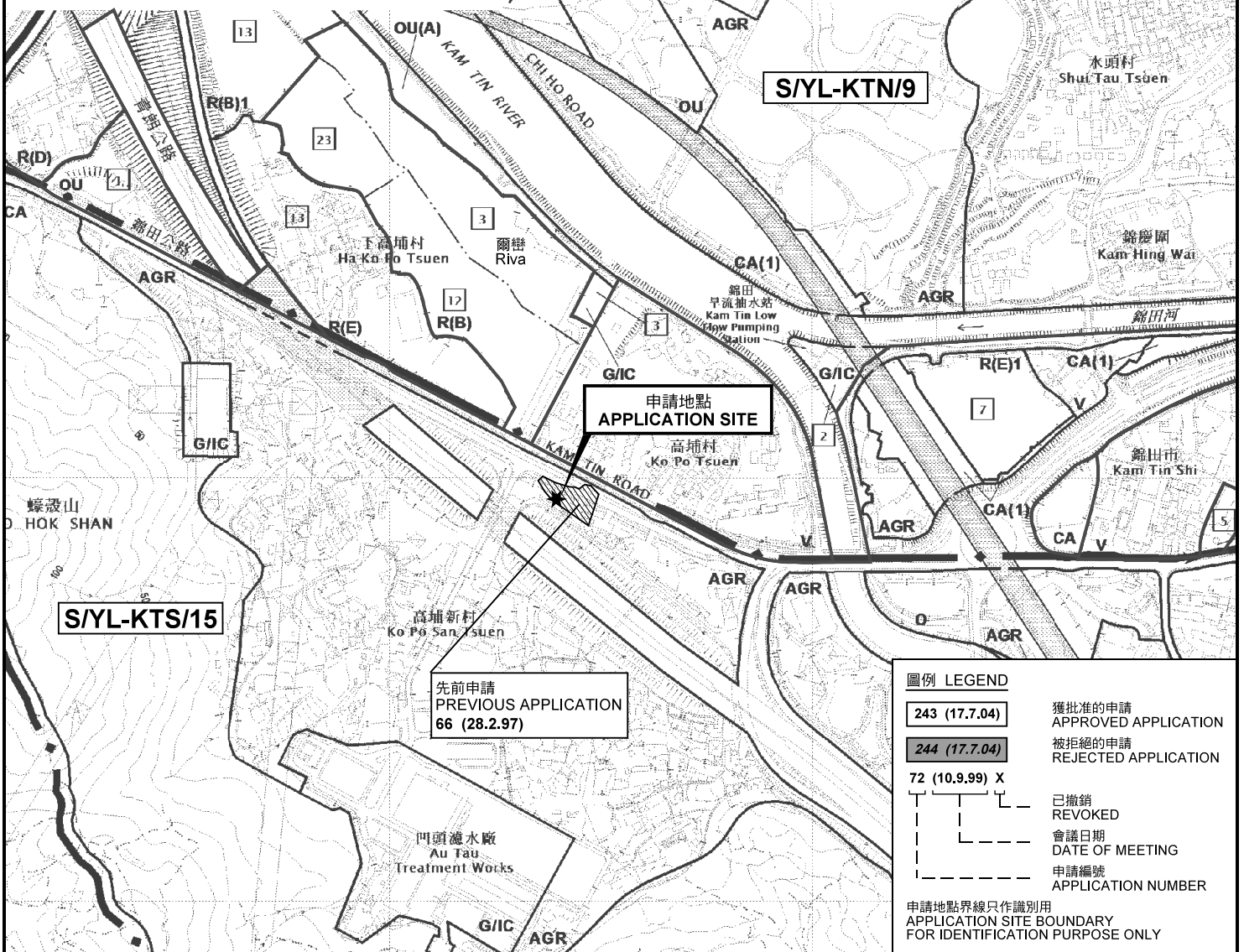
參考編號  
REFERENCE No.  
A/YL-KTS/828

繪圖 DRAWING  
A-1



要覽圖 KEY PLAN

SCALE 1 : 50 000 比例尺



圖例 LEGEND

- 243 (17.7.04) 獲批准的申請  
APPROVED APPLICATION
- 244 (17.7.04) 被拒絕的申請  
REJECTED APPLICATION
- 72 (10.9.99) X 已撤銷  
REVOKED
- 會議日期  
DATE OF MEETING
- 申請編號  
APPLICATION NUMBER

申請地點界線只作識別用  
APPLICATION SITE BOUNDARY  
FOR IDENTIFICATION PURPOSE ONLY

位置圖 LOCATION PLAN

本摘要圖於2019年12月18日擬備，  
所根據的資料為於2014年12月2日  
核准的分區計劃大綱圖編號 S/YL-KTN/9  
EXTRACT PLAN PREPARED ON 18.12.2019  
BASED ON OUTLINE ZONING PLAN No.  
S/YL-KTN/9 APPROVED ON 2.12.2014

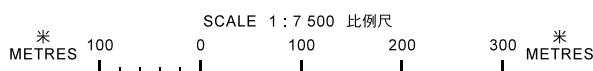
擬議公用事業設施裝置（無線電發射站及天線）  
元朗高埔村丈量約份第103約地段第235號餘段（部分）  
PROPOSED PUBLIC UTILITY INSTALLATION  
(RADIO BASE STATION AND ANTENNAE)  
LOT 235 RP (PART) IN D.D. 103,  
KO PO TSUEN, YUEN LONG

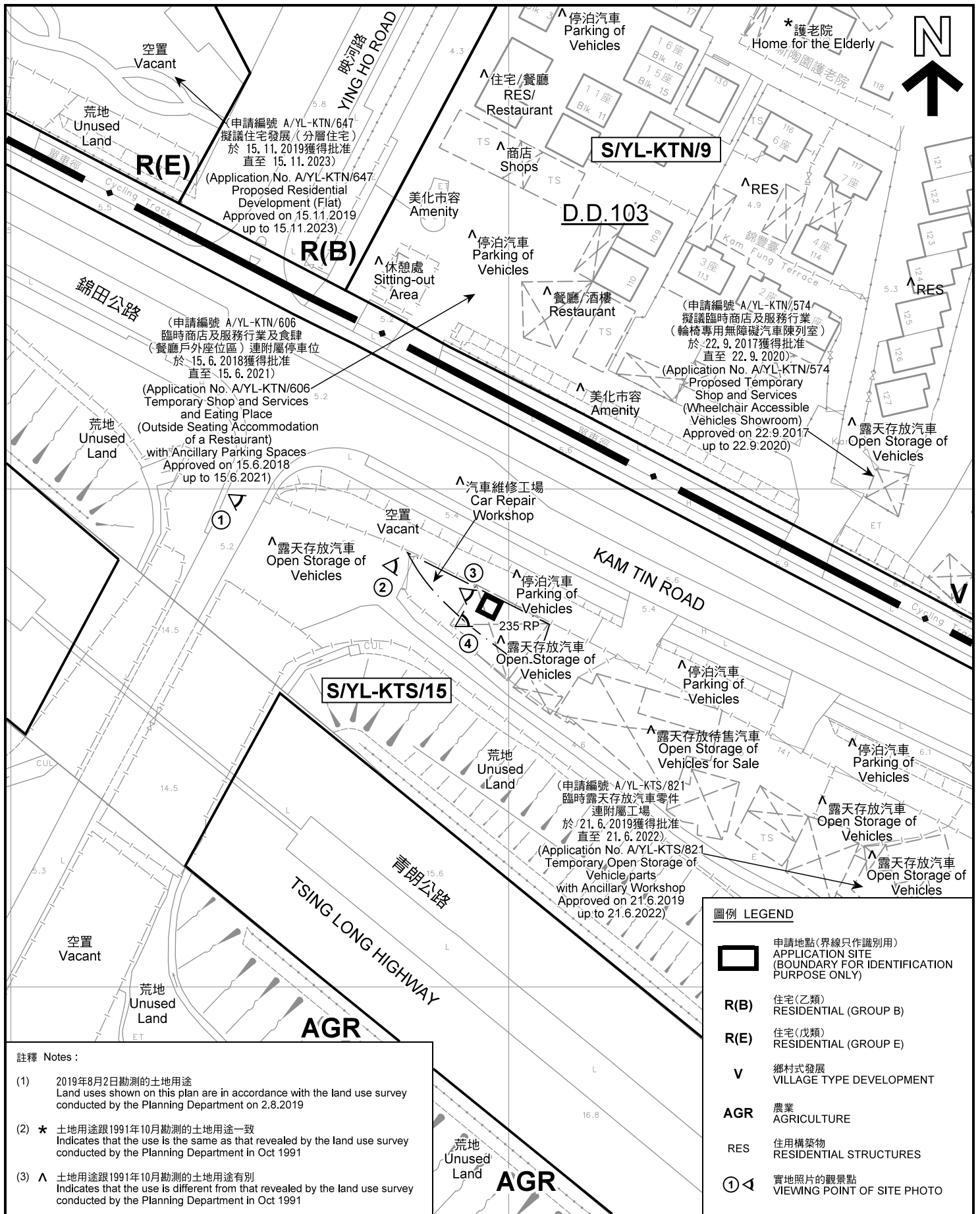
規劃署  
PLANNING  
DEPARTMENT



參考編號  
REFERENCE No.  
A/YL-KTS/828

圖 PLAN  
A-1





**註釋 Notes :**

- (1) 2019年8月2日勘測的土地用途  
Land uses shown on this plan are in accordance with the land use survey conducted by the Planning Department on 2.8.2019
- (2) \* 土地用途跟1991年10月勘測的土地用途一致  
Indicates that the use is the same as that revealed by the land use survey conducted by the Planning Department in Oct 1991
- (3) ^ 土地用途跟1991年10月勘測的土地用途有別  
Indicates that the use is different from that revealed by the land use survey conducted by the Planning Department in Oct 1991


**圖例 LEGEND**

- 申請地點(界線只作識別用)  
APPLICATION SITE (BOUNDARY FOR IDENTIFICATION PURPOSE ONLY)
- R(B)** 住宅(乙類)  
RESIDENTIAL (GROUP B)
- R(E)** 住宅(戊類)  
RESIDENTIAL (GROUP E)
- V** 鄉村式發展  
VILLAGE TYPE DEVELOPMENT
- AGR** 農業  
AGRICULTURE
- RES** 住用構築物  
RESIDENTIAL STRUCTURES
- 實地照片的觀景點  
VIEWING POINT OF SITE PHOTO

**平面圖 SITE PLAN**

擬議公用事業設施裝置(無線電發射站及天線)  
元朗高埔村丈量約份第103約地段第235號餘段(部分)  
PROPOSED PUBLIC UTILITY INSTALLATION  
(RADIO BASE STATION AND ANTENNAE)  
LOT 235 RP (PART) IN D.D. 103,  
KO PO TSUEN, YUEN LONG

SCALE 1 : 1 000 比例尺



本摘要圖於2020年1月3日擬備, 所根據的資料為測量圖編號 6-NE-11B  
EXTRACT PLAN PREPARED ON 3.1.2020  
BASED ON SURVEY SHEET No. 6-NE-11B

**規劃署  
PLANNING  
DEPARTMENT**



參考編號  
REFERENCE No.  
**A/YL-KTS/828**

**圖 PLAN  
A-2**



下高埔村  
HA KO PO TSUEN

高埔村  
KO PO TSUEN

高埔新村  
KO PO  
SAN TSUEN

**圖例 LEGEND**



申請地點(界線只作識別用)  
APPLICATION SITE  
(BOUNDARY FOR IDENTIFICATION  
PURPOSE ONLY)

本摘要圖於2019年12月18日擬備，所根據的資料為地政總署於2019年9月12日拍得的航攝照片編號 E062926C  
EXTRACT PLAN PREPARED ON 18.12.2019  
BASED ON AERIAL PHOTO No.  
E062926C TAKEN ON 12.9.2019  
BY LANDS DEPARTMENT

**航攝照片 AERIAL PHOTO**

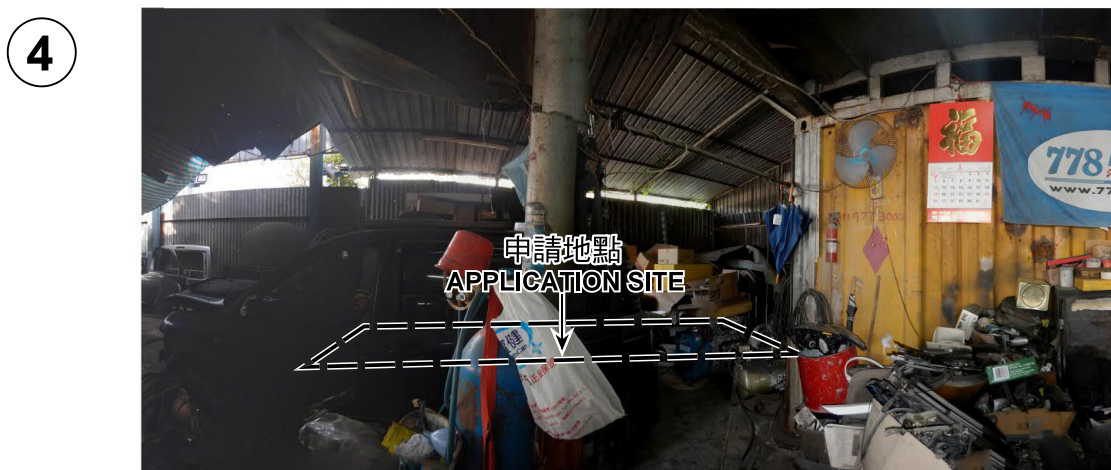
擬議公用事業設施裝置(無線電發射站及天線)  
元朗高埔村丈量約份第103約地段第235號餘段(部分)  
PROPOSED PUBLIC UTILITY INSTALLATION  
(RADIO BASE STATION AND ANTENNAE)  
LOT 235 RP (PART) IN D.D. 103,  
KO PO TSUEN, YUEN LONG

規劃署  
PLANNING  
DEPARTMENT



參考編號  
REFERENCE No.  
A/YL-KTS/828

圖 PLAN  
A-3



申請地點界線只作識別用 APPLICATION SITE BOUNDARY FOR IDENTIFICATION PURPOSE ONLY

**實地照片 SITE PHOTOS**

擬議公用事業設施裝置（無線電發射站及天線）  
元朗高埔村丈量約份第103約地段第235號餘段（部分）  
PROPOSED PUBLIC UTILITY INSTALLATION  
(RADIO BASE STATION AND ANTENNAE)  
LOT 235 RP (PART) IN D.D. 103,  
KO PO TSUEN, YUEN LONG

規劃署  
**PLANNING  
DEPARTMENT**



本圖於2020年1月9日擬備，所根據的資料為攝於2020年1月7日的實地照片  
PLAN PREPARED ON 9.1.2020  
BASED ON SITE PHOTOS  
TAKEN ON 7.1.2020

參考編號  
REFERENCE No.  
AYL-KTS/828

圖 PLAN  
A-4