

TITLE : 11kV CABLE LAYING & POLE ERECTION
NEAR SIU HANG HAU ROAD
SIU HANG HAU
SAI KUNG

MAP NO : 12NW22D, 12NW23C

LEGEND

- PROPOSED TRENCH FOR LAYING / RECOVERING CABLE
- PROPOSED TRENCH FOR LAYING DUCTS
- PROPOSED CABLE THROUGH EXISTING DUCTS
- EXISTING PILLAR
- PROPOSED PILLAR 1.6M x 0.6M x 0.75M / CUTOUT BOX
- EXCAVATION FOR JOINTING / REPAIRING / INSPECTION CABLE
- EXISTING OVERHEAD LINE & POLE
- PROPOSED 11kV, LV, OHL, OF STEEL / WOODEN POLE
- OVERHEAD LINE & POLE TO BE REMOVED
- PROPOSED TREE TRIMMING / CUTTING
- EXISTING POLE MOUNTED TRANSFORMER
- PROPOSED POLE MOUNTED TRANSFORMER
- PROPOSED STAY / STAY POLE
- PROPOSED 5.0M(L) x 2.39M(W) x 3.0M(H) PACKAGE SUBSTATION

DRAWN : H.Y. WONG

E/O NO :

CHECKED : W.W. CHOW

REGION : WE

O.C. : SK

DATE : 03-07-2018

PROJECT REF. : SK2010-0627

SCALE :

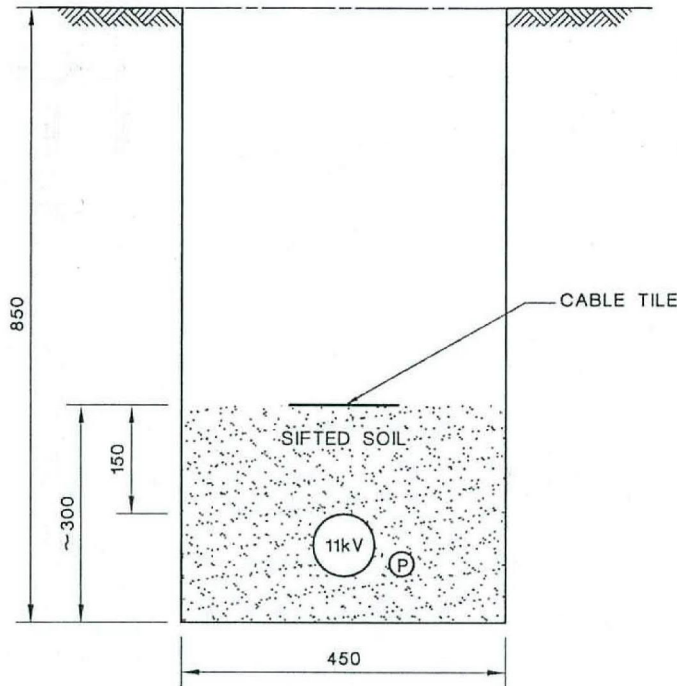
PLAN REF. : WESK2010-0627-13

Map data reproduced with permission of the Director of Lands. (C) Hong Kong

(資料來源 : 由申請人提供的位置圖)
(Source : Location Plan supplied by the Applicant)

參考編號
REFERENCE No.
A/SK-CWBS/28

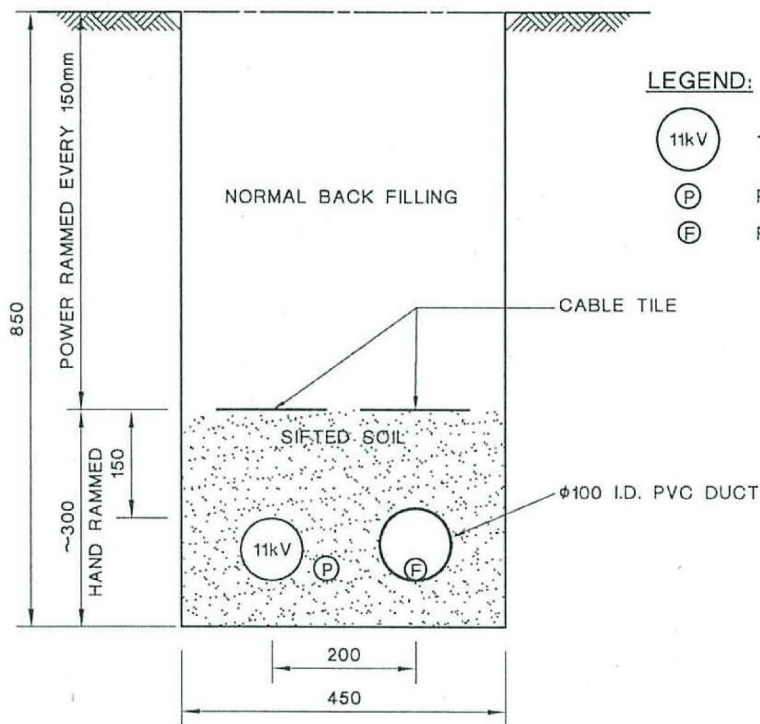
繪圖
DRAWING
A-1



NOTES:

1. ALL SOIL BACKFILLING BENEATH CABLE TILES TO BE SIFTED THROUGH 12mm WIRE MESH.
2. ALL DIMENSIONS ARE IN mm

EXISTING ARRANGEMENT OF 11kV CABLE TRENCH



LEGEND:

- 11kV 3/C XLPE POWER CABLE
- PILOT CABLE
- FIBRE OPTIC CABLE

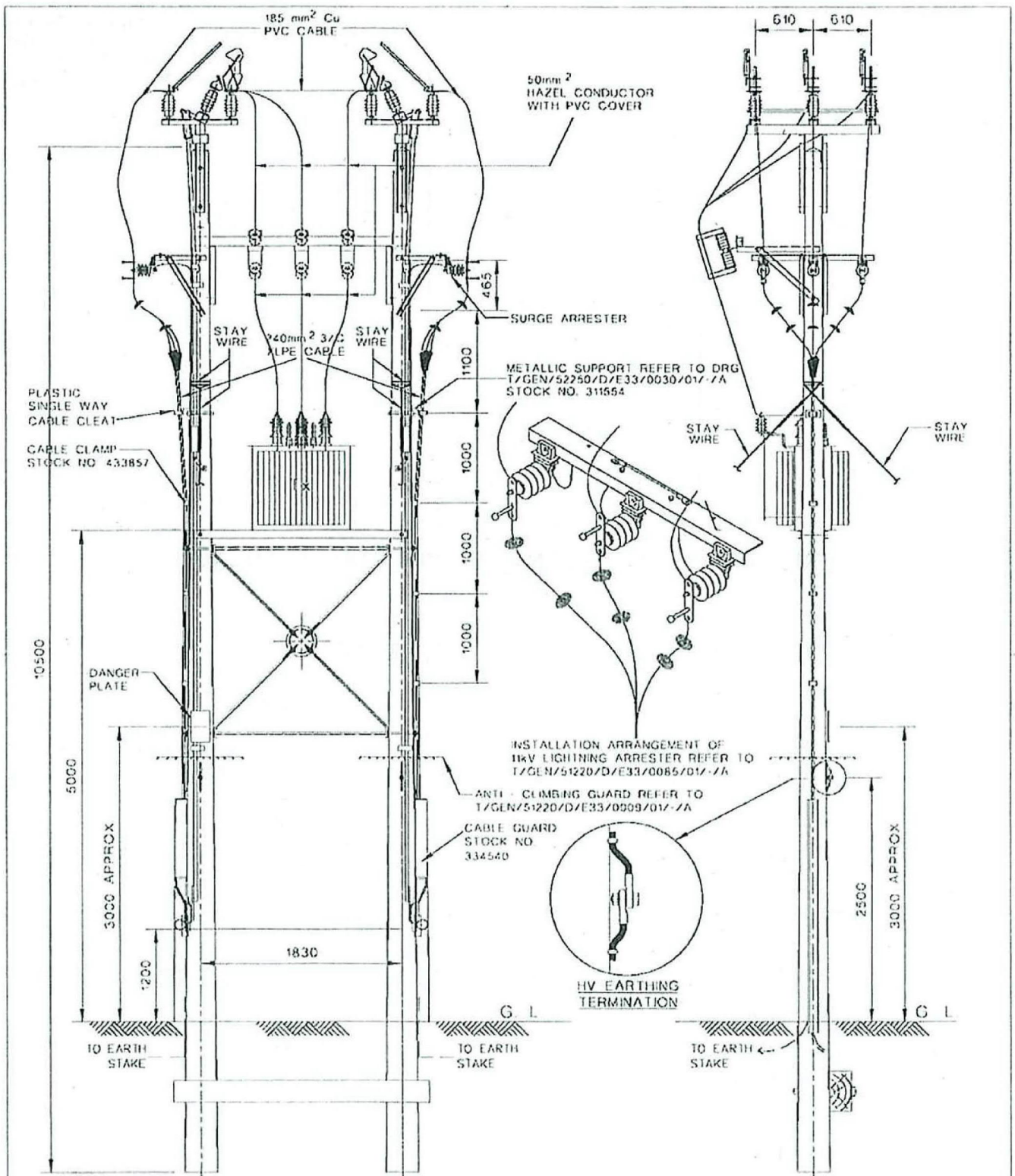
11kV CABLE TRENCH WITH FIBRE OPTIC CABLE IN PVC DUCT

D	GENERAL REVISION	C	NOTE ADDED	A	NO AMENDMENT AFTER REVIEW																				
		REVS.	15.8.03	4.4.07	18.6.07	28.6.11																			
		INITIAL	C.F.YAM	Y.K.MAN	W.B.LEE	Y.K.MAN																			
DRAWN: K. F. CHEUNG		DATE: 11-4-2000		TYPICAL 11kV CABLE TRENCH WITH PILOT AND FIBRE OPTIC CABLES - TYPE II																					
CHECKED: C. Y. IP		APPROVED: W. B. LEE																							
SCALE:		SHEET(S) IN SET: 1		PROJECT NO.				CONTRACT NO.																	
ASSET MANAGEMENT				DRG. NO.	T	G	E	N	1	0	5	2	0	D	E	3	3	0	0	0	6	0	1	D	A

ALL RIGHTS RESERVED AND REPRODUCTION IN ANY FORM MUST BE APPROVED BY CLP POWER

(資料來源：由申請人提供的剖視圖)
(Source : Section Plan supplied by the Applicant)

參考編號 REFERENCE No. A/SK-CWBS/28	繪圖 DRAWING A-2
---------------------------------------	----------------------



NOTES:

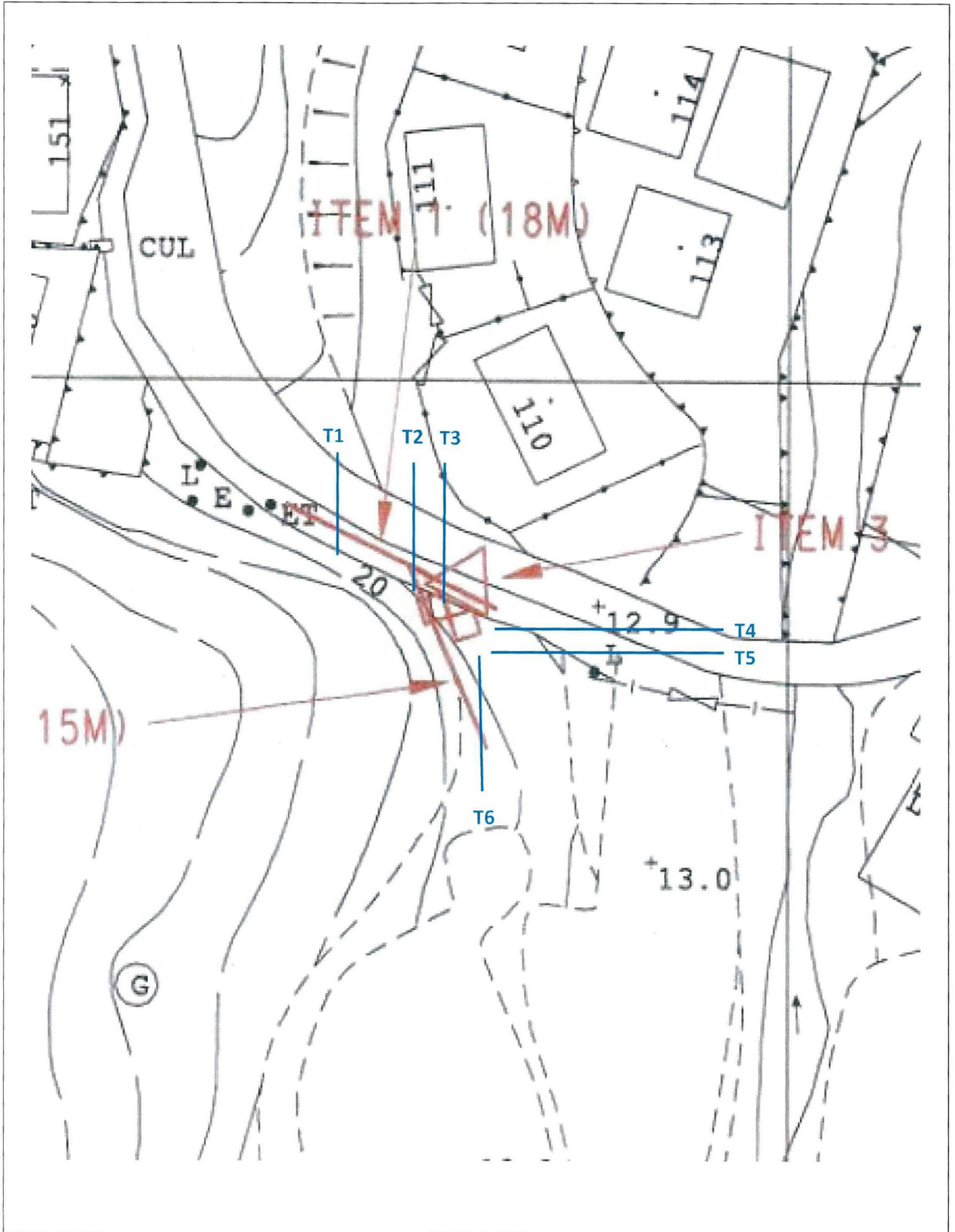
1. THIS CONFIGURATION WAS A REPLICA OF EXISTING INSTALLATIONS PRIOR TO YEAR 2000 AS REQUESTED BY DC-OIL
2. PLEASE REFER TO THE MEMO REF : M/06510/02-06/IC/JC DATED 24/6/02 AND STRUCTURAL ENGINEER'S REPORT (MEINHARDI) ON 21/5/2002.
3. FOR OPERATION ON EQUIPMENT PLEASE REFER TO RELEVANT DSOM CHAPTER.
4. FOR DETAILS OF INDIVIDUAL CONSTRUCTION PLEASE REFER TO RELEVANT STANDARD DRAWING.
5. ALL DIMENSIONS ARE IN mm.

		REVS	26202	21303										
		INITIAL	HCC	HCC										
		TITLE TYPICAL LAYOUT FOR DOUBLE POLES INSTALLATION WITH TWO ISOLATORS AND FUSED TRANSFORMER FED BY CABLES												
		DRAWN SC10						DATE 6-5-2000						PROJECT NO
CHECKED C.YIP / F.CHOY		APPROVED K.S.YEUNG		DRG. NO. I / GEN / 51220 / D / E33 / 0084 / 01 / B / A										
SCALE NTS		SHEET(S) IN SET 1		ALL RIGHTS RESERVED AND REPRODUCTION IN ANY FORM MUST BE APPROVED BY CLP POWER										

(資料來源：由申請人提供的發展藍圖)
 (Source : Layout Plan supplied by the Applicant)

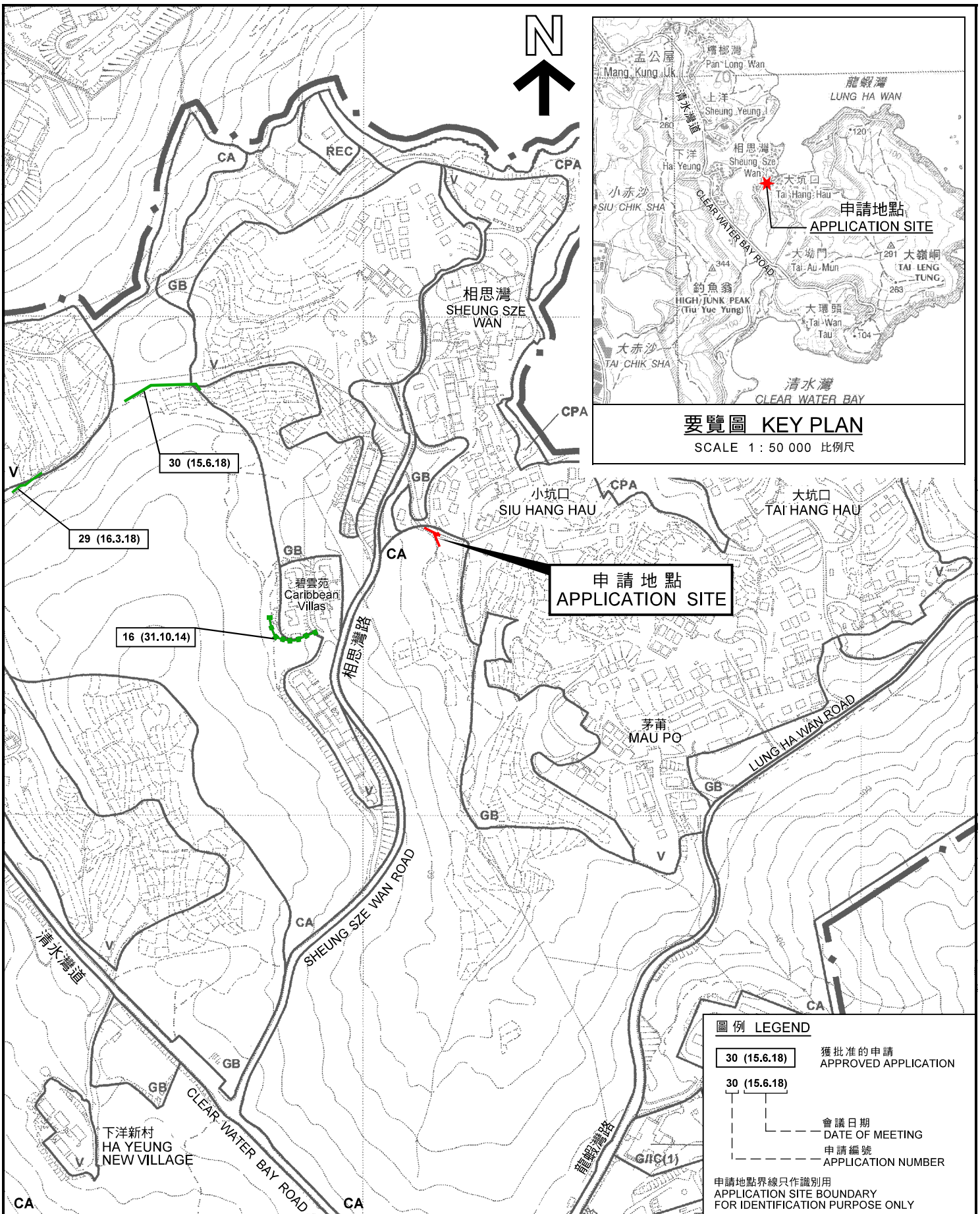
參考編號 REFERENCE No. A/SK-CWBS/28	繪圖 DRAWING A-3
--	-----------------------------

Tree location plan



(資料來源：由申請人提供的樹木位置圖)
(Source : Tree Location Plan supplied by the Applicant)

參考編號 REFERENCE No. A/SK-CWBS/28	繪圖 DRAWING A-4
---------------------------------------	----------------------



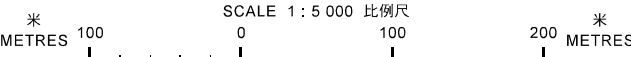
要覽圖 KEY PLAN
SCALE 1 : 50 000 比例尺

申請地點 APPLICATION SITE

圖例 LEGEND	
	獲批准的申請 APPROVED APPLICATION
	會議日期 DATE OF MEETING
	申請編號 APPLICATION NUMBER
申請地點界線只作識別用 APPLICATION SITE BOUNDARY FOR IDENTIFICATION PURPOSE ONLY	

位置圖 LOCATION PLAN

擬議公用事業設施裝置（電線杆連變壓器和地底電纜）和挖土及填土工程
西貢小坑口丈量約份第 2 3 0 約政府土地
PROPOSED PUBLIC UTILITY INSTALLATION
(POLE WITH TRANSFORMER AND UNDERGROUND CABLE)
AND EXCAVATION AND FILLING OF LAND
GOVERNMENT LAND IN D.D. 230, SIU HANG HAU, SAI KUNG



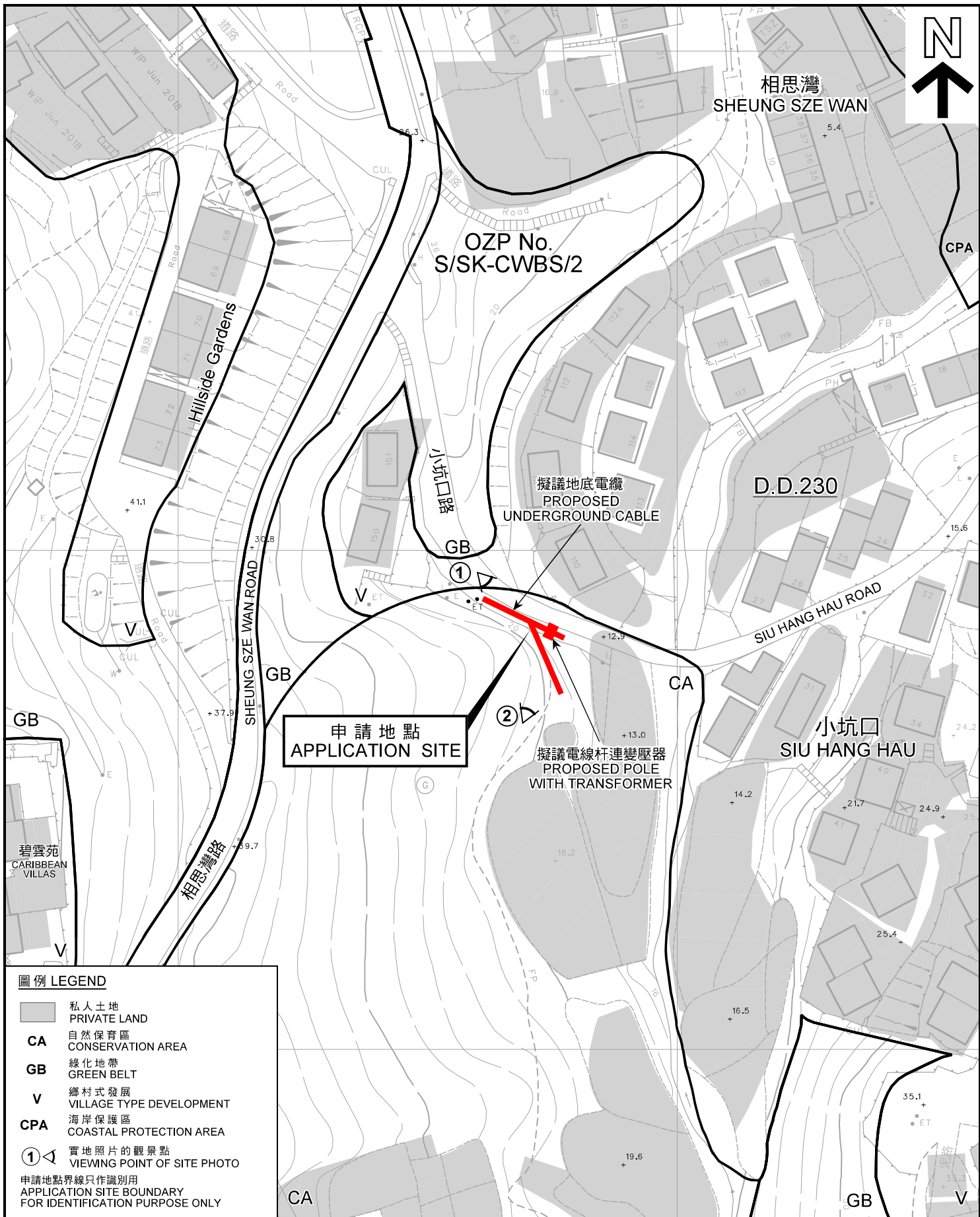
本摘要圖於2018年10月24日擬備，
所根據的資料為於2006年5月30日
核准的分區計劃大綱圖編號S/SK-CWBS/2
EXTRACT PLAN PREPARED ON 24.10.2018
BASED ON OUTLINE ZONING PLAN No.
S/SK-CWBS/2 APPROVED ON 30.5.2006

**規劃署
PLANNING
DEPARTMENT**



參考編號
REFERENCE No.
A/SK-CWBS/28

圖 PLAN
A-1

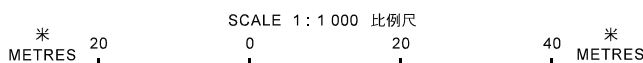


圖例 LEGEND

- 私人土地
PRIVATE LAND
- CA** 自然保育區
CONSERVATION AREA
- GB** 綠化地帶
GREEN BELT
- V** 鄉村式發展
VILLAGE TYPE DEVELOPMENT
- CPA** 海岸保護區
COASTAL PROTECTION AREA
- ①** 實地照片的觀景點
VIEWING POINT OF SITE PHOTO
- 申請地點界線只作識別用
APPLICATION SITE BOUNDARY
FOR IDENTIFICATION PURPOSE ONLY

平面圖 SITE PLAN

擬議公用事業設施裝置（電線杆連變壓器和地底電纜）和挖土及填土工程
西貢小坑口丈量約份第 2 3 0 約政府土地
PROPOSED PUBLIC UTILITY INSTALLATION
(POLE WITH TRANSFORMER AND UNDERGROUND CABLE)
AND EXCAVATION AND FILLING OF LAND
GOVERNMENT LAND IN D.D. 230, SIU HANG HAU, SAI KUNG



規劃署
**PLANNING
DEPARTMENT**



參考編號
REFERENCE No.
A/SK-CWBS/28

圖 **PLAN**
A-2

本摘要圖於 2018 年 10 月 24 日擬備，
所根據的資料為測量圖編號
12-NW-22D 和 23C
EXTRACT PLAN PREPARED ON 24.10.2018
BASED ON SURVEY SHEETS No.
12-NW-22D & 23C



申請地點
APPLICATION SITE

申請地點界線只作識別用
APPLICATION SITE BOUNDARY
FOR IDENTIFICATION PURPOSE ONLY

本摘要圖於2018年10月24日擬備，所根據的資料為地政總署於2017年5月29日拍得的航攝照片編號E027705C
EXTRACT PLAN PREPARED ON 24.10.2018
BASED ON AERIAL PHOTO No.
E027705C TAKEN ON 29.5.2017
BY LANDS DEPARTMENT

航攝照片 AERIAL PHOTO

擬議公用事業設施裝置（電線杆連變壓器和地底電纜）和挖土及填土工程
西貢小坑口丈量約份第230約政府土地

PROPOSED PUBLIC UTILITY INSTALLATION
(POLE WITH TRANSFORMER AND UNDERGROUND CABLE)
AND EXCAVATION AND FILLING OF LAND
GOVERNMENT LAND IN D.D. 230, SIU HANG HAU, SAI KUNG

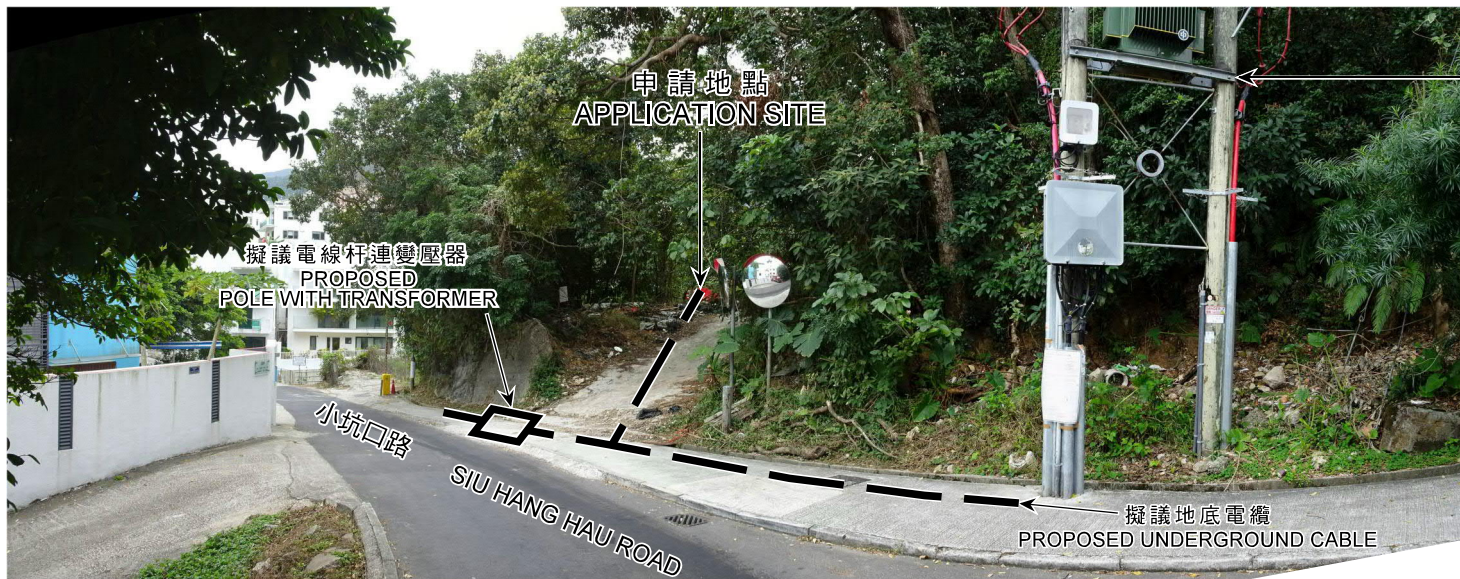
規劃署
PLANNING
DEPARTMENT



參考編號
REFERENCE No.
A/SK-CWBS/28

圖 PLAN
A-3

1



現有電力變壓器
EXISTING
ELECTRIC TRANSFORMER

2



申請地點界線只作識別用
APPLICATION SITE BOUNDARY
FOR IDENTIFICATION PURPOSE ONLY

實地照片 SITE PHOTO

擬議公用事業設施裝置（電線杆連變壓器和地底電纜）和挖土及填土工程
西貢小坑口丈量約份第 2 3 0 約政府土地
PROPOSED PUBLIC UTILITY INSTALLATION
(POLE WITH TRANSFORMER AND UNDERGROUND CABLE)
AND EXCAVATION AND FILLING OF LAND
GOVERNMENT LAND IN D.D. 230, SIU HANG HAU, SAI KUNG

規劃署
PLANNING
DEPARTMENT



參考編號
REFERENCE No.
A/SK-CWBS/28

圖 PLAN
A-4

本圖於2018年10月24日擬備，所根據的資料為攝於2018年2月9日的實地照片
PLAN PREPARED ON 24.10.2018 BASED ON SITE PHOTOS TAKEN ON 9.2.2018