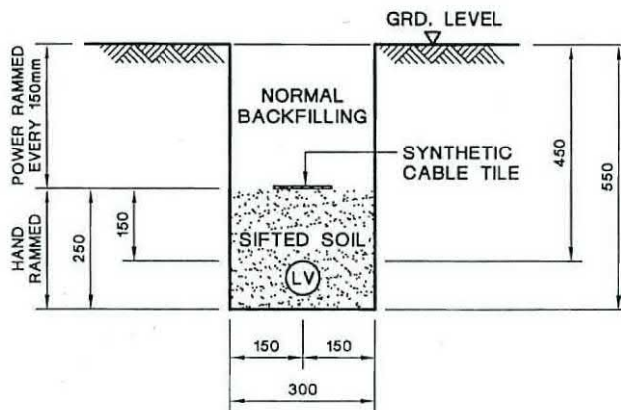




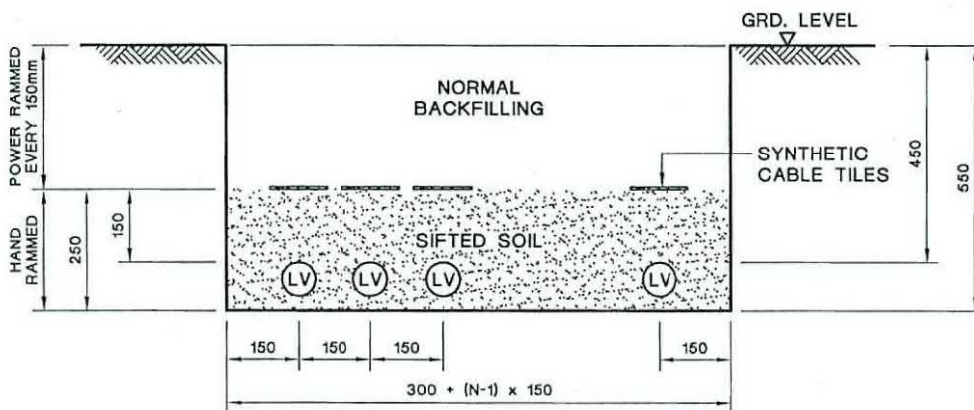
**A/SK-CWBS/29**

(資料來源：由申請人提供的位置圖)  
 (Source : Location Plan supplied by the Applicant)

參考編號 REFERENCE No. A/SK-CWBS/29	繪圖 DRAWING A-1
---------------------------------------	----------------------



TYPICAL CABLE TRENCH FOR SINGLE LV CABLE



TYPICAL CABLE TRENCH FOR MULTIPLE LV CABLES

LEGEND :

- (LV) LV CABLE
- N NUMBER OF CABLE CIRCUITS

NOTES:

1. ALL SOIL BACKFILLING BENEATH CABLE TILES SHALL BE SIFTED THROUGH 12mm WIRE MESH.
2. ALL DIMENSIONS ARE IN mm.

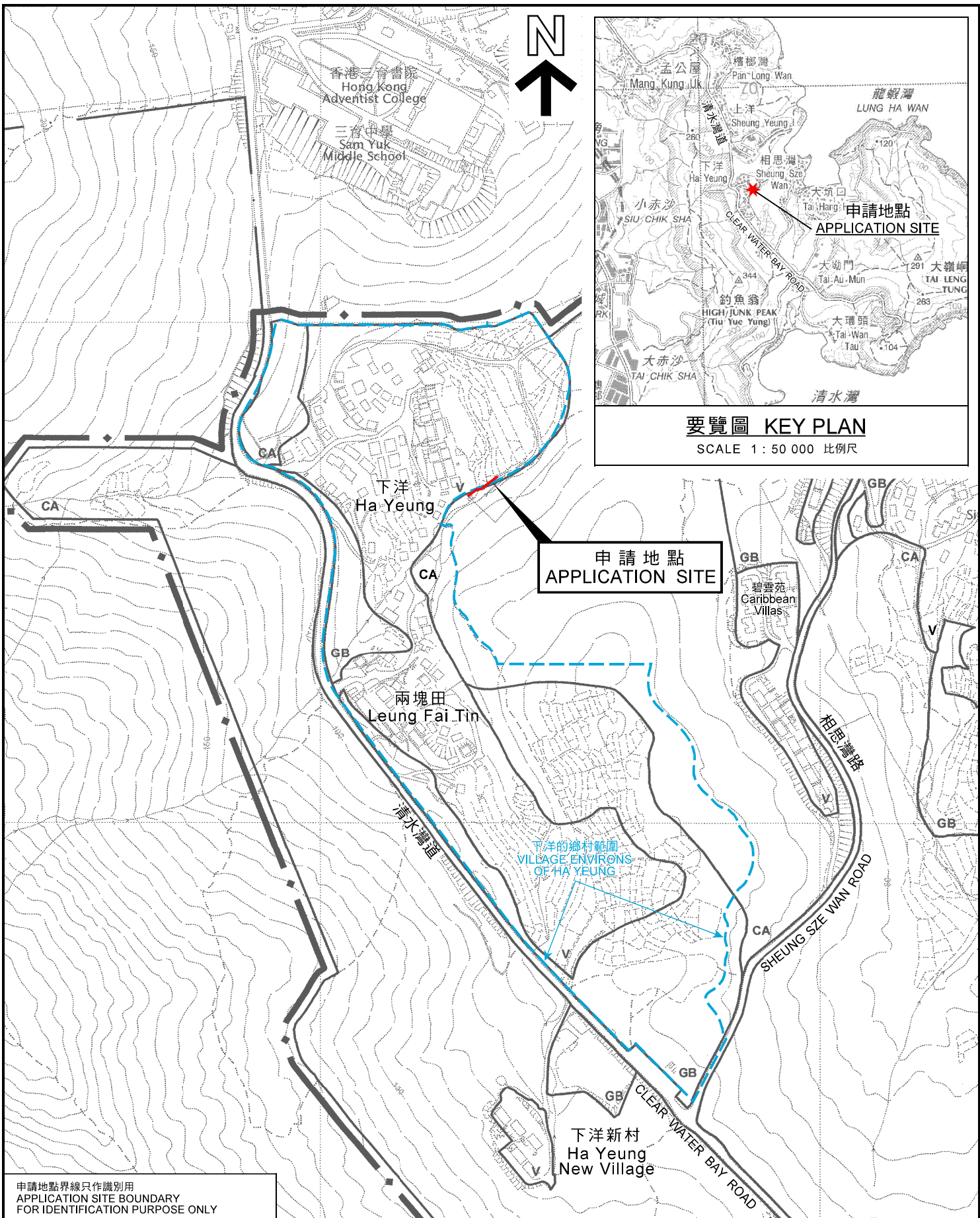
C GENERAL REVISION		B GENERAL REVISION				A SYNTHETIC CABLE TILE SPECIFIED							
		REVS.	16-2-04	18-6-07	28-6-07								
			A	B	C	D	E	F	G	H	J	K	L
		INITIAL	C.Y.IP	W.B.LEE	Y.K.MAN								
		TITLE :											
		TYPICAL LV CABLE TRENCH											
DRAWN: S.C.T.		DATE: 15 Aug., 2003											
CHECKED: K. K. LEUNG		APPROVED: W. B. LEE											
SCALE:		SHEET(S) IN SET: 1				PROJECT NO.			CONTRACT NO.				
ASSET MANAGEMENT		DRG. NO.	T GEN 25500				D E 33			000201			

ALL RIGHTS RESERVED AND REPRODUCTION IN ANY FORM MUST BE APPROVED BY CLP POWER

(資料來源：由申請人提供的截視圖)  
(Source : Sectional Plan supplied by the Applicant)

參考編號 REFERENCE No. A/SK-CWBS/29	繪圖 DRAWING A-2
---------------------------------------	----------------------





申請地點界線只作識別用  
APPLICATION SITE BOUNDARY  
FOR IDENTIFICATION PURPOSE ONLY

**位置圖 LOCATION PLAN**

擬議公用事業設施裝置（地底電纜）和挖土及填土工程  
西貢下洋丈量約份第 2 2 5 約政府土地  
PROPOSED PUBLIC UTILITY INSTALLATION (UNDERGROUND CABLE)  
AND EXCAVATION AND FILLING OF LAND  
GOVERNMENT LAND IN D.D. 225, HA YEUNG, SAI KUNG

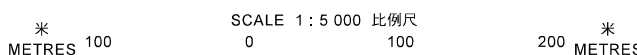
規劃署  
**PLANNING  
DEPARTMENT**

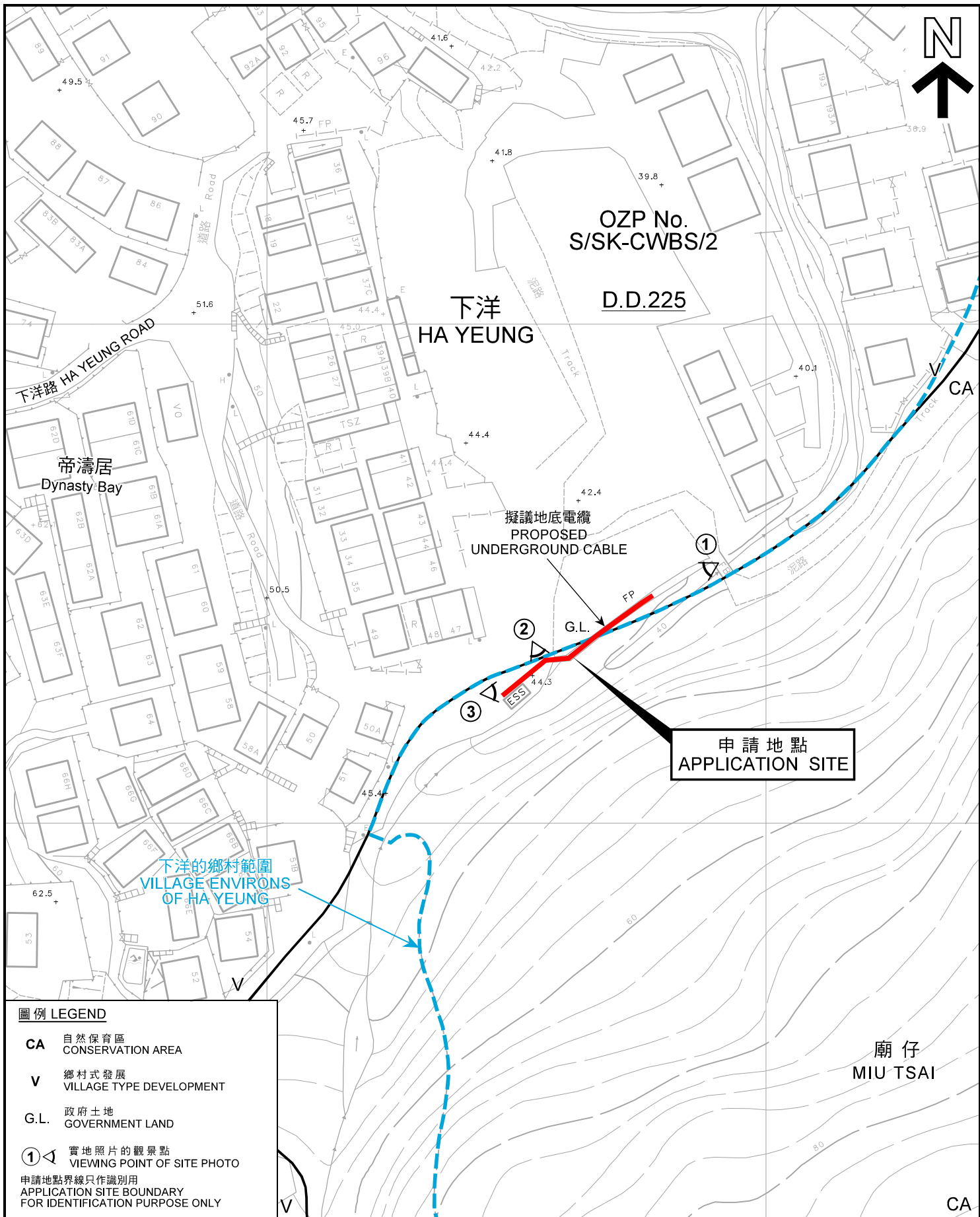


本摘要圖於2018年3月2日擬備，  
所根據的資料為於2006年5月30日  
核准的分區計劃大綱圖編號S/SK-CWBS/2  
EXTRACT PLAN PREPARED ON 2.3.2018  
BASED ON OUTLINE ZONING PLAN No.  
S/SK-CWBS/2 APPROVED ON 30.5.2006

參考編號  
REFERENCE No.  
A/SK-CWBS/29

圖 PLAN  
A-1





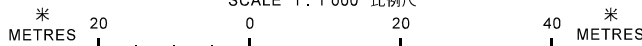
**圖例 LEGEND**

- CA** 自然保育區  
CONSERVATION AREA
  - V** 鄉村式發展  
VILLAGE TYPE DEVELOPMENT
  - G.L.** 政府土地  
GOVERNMENT LAND
  - ①** 實地照片的觀景點  
VIEWING POINT OF SITE PHOTO
- 申請地點界線只作識別用  
APPLICATION SITE BOUNDARY  
FOR IDENTIFICATION PURPOSE ONLY

**平面圖 SITE PLAN**

擬議公用事業設施裝置（地底電纜）和挖土及填土工程  
西貢下洋丈量約份第 2 2 5 約政府土地  
PROPOSED PUBLIC UTILITY INSTALLATION (UNDERGROUND CABLE)  
AND EXCAVATION AND FILLING OF LAND  
GOVERNMENT LAND IN D.D. 225, HA YEUNG, SAI KUNG

SCALE 1 : 1 000 比例尺



規劃署  
**PLANNING  
DEPARTMENT**



參考編號  
REFERENCE No.  
**A/SK-CWBS/29**

圖 **PLAN**  
**A-2**

本摘要圖於 2018 年 3 月 2 日擬備，  
所根據的資料為測量圖編號  
12-NW-22D 和 23C  
EXTRACT PLAN PREPARED ON 2.3.2018  
BASED ON SURVEY SHEETS No.  
12-NW-22D & 23C





申請地點界線只作識別用  
APPLICATION SITE BOUNDARY  
FOR IDENTIFICATION PURPOSE ONLY

本摘要圖於2018年3月2日擬備，所根據的資料為地政總署於2017年5月29日拍得的航攝照片編號E027704C  
EXTRACT PLAN PREPARED ON 2.3.2018  
BASED ON AERIAL PHOTO No.  
E027704C TAKEN ON 29.5.2017  
BY LANDS DEPARTMENT

航攝照片 AERIAL PHOTO

擬議公用事業設施裝置（地底電纜）和挖土及填土工程  
西貢下洋丈量約份第2 2 5約政府土地  
PROPOSED PUBLIC UTILITY INSTALLATION (UNDERGROUND CABLE)  
AND EXCAVATION AND FILLING OF LAND  
GOVERNMENT LAND IN D.D. 225, HA YEUNG, SAI KUNG

規劃署  
PLANNING  
DEPARTMENT




參考編號  
REFERENCE No.  
A/SK-CWBS/29

圖 PLAN  
A-3



1



申請地點界線只作識別用  
APPLICATION SITE BOUNDARY  
FOR IDENTIFICATION PURPOSE ONLY

### 實地照片 SITE PHOTO

本圖於2018年3月2日擬備，所根據的資料為攝於2018年2月9日的實地照片  
PLAN PREPARED ON 2.3.2018  
BASED ON SITE PHOTO TAKEN ON 9.2.2018

擬議公用事業設施裝置（地底電纜）和挖土及填土工程  
西貢下洋丈量約份第2 2 5約政府土地  
PROPOSED PUBLIC UTILITY INSTALLATION (UNDERGROUND CABLE)  
AND EXCAVATION AND FILLING OF LAND  
GOVERNMENT LAND IN D.D. 225, HA YEUNG, SAI KUNG

規劃署  
PLANNING  
DEPARTMENT



參考編號  
REFERENCE No.  
A/SK-CWBS/29

圖 PLAN  
A-4a



2



申請地點  
APPLICATION SITE  
擬議地底電纜  
PROPOSED UNDERGROUND CABLE

現有電力變壓站  
EXISTING  
ELECTRIC SUB-STATION

3



申請地點  
APPLICATION SITE  
擬議地底電纜  
PROPOSED UNDERGROUND CABLE

現有電力變壓站  
EXISTING  
ELECTRIC SUB-STATION

申請地點界線只作識別用  
APPLICATION SITE BOUNDARY  
FOR IDENTIFICATION PURPOSE ONLY

實地照片 SITE PHOTO

擬議公用事業設施裝置（地底電纜）和挖土及填土工程  
西貢下洋丈量約份第 2 2 5 約政府土地  
PROPOSED PUBLIC UTILITY INSTALLATION (UNDERGROUND CABLE)  
AND EXCAVATION AND FILLING OF LAND  
GOVERNMENT LAND IN D.D. 225, HA YEUNG, SAI KUNG

本圖於 2018 年 3 月 2 日擬備，所根據的資料為攝於 2018 年 2 月 9 日的實地照片  
PLAN PREPARED ON 2.3.2018  
BASED ON SITE PHOTOS TAKEN ON 9.2.2018

規劃署  
PLANNING  
DEPARTMENT



參考編號  
REFERENCE No.  
A/SK-CWBS/29

圖 PLAN  
A-4b