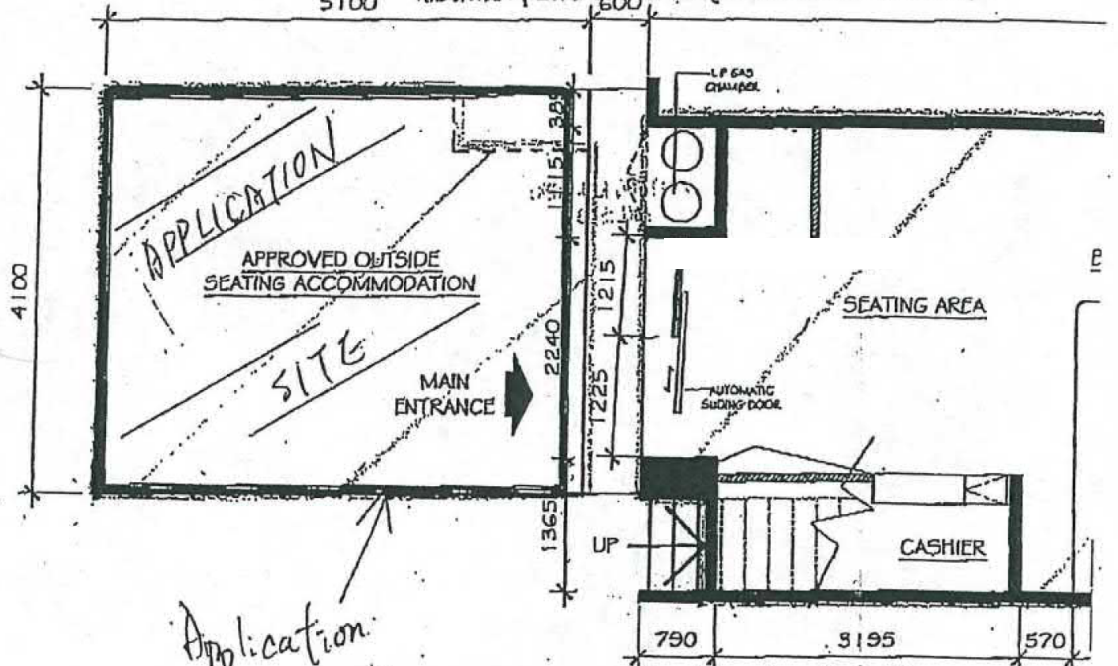


I have today inspected the premises at

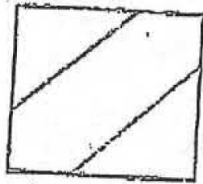
licensed as a  
and I hereby certify that this plan is a true

representation of the layout of the said premises.

Hiram's Highway



Application Site



LICENSED PORTION

I certify that this plan is the true representation of the layout of the premises at

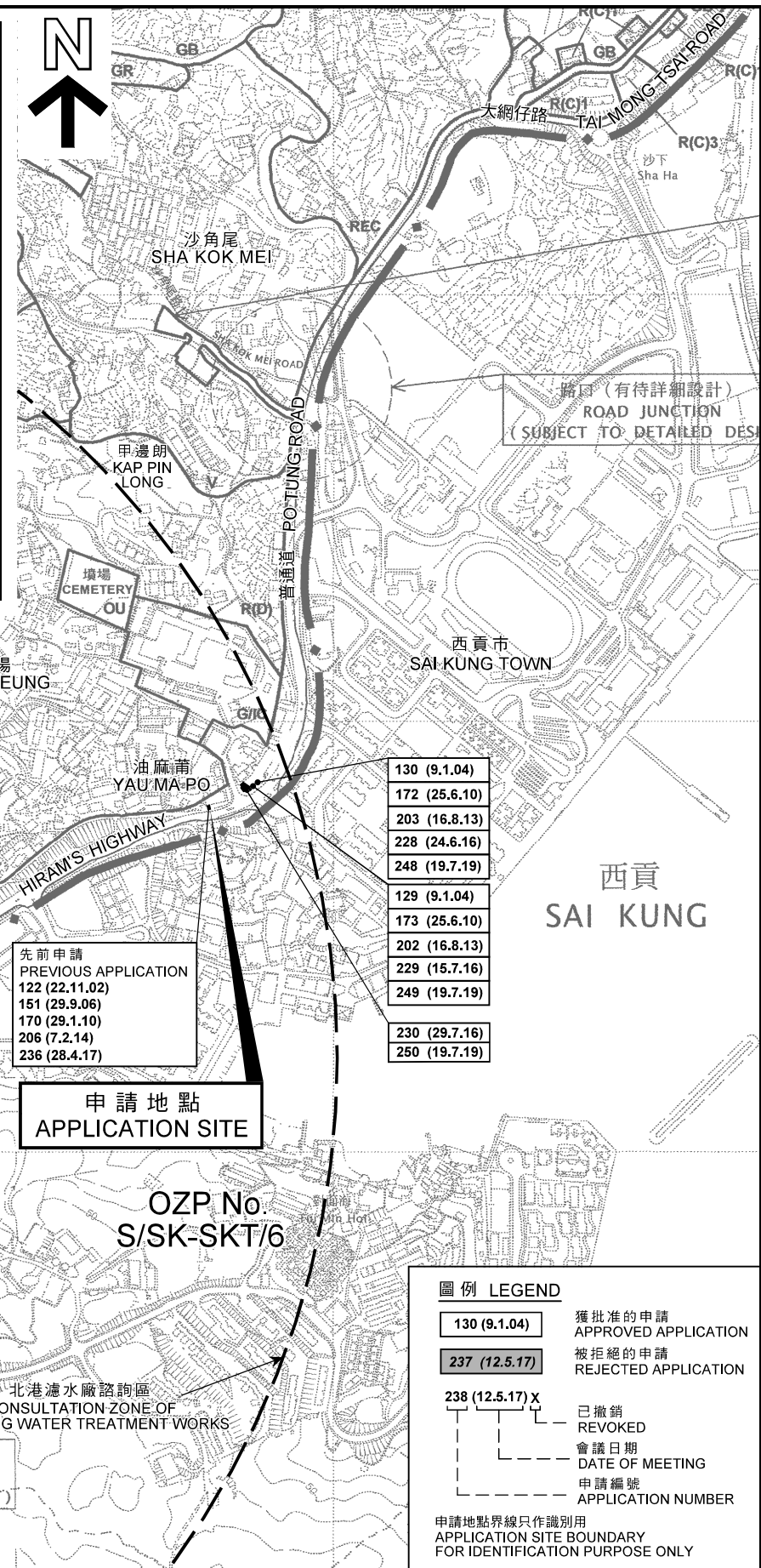
LEGEND:

ITEM	DESCRIPTION
1	REFRIGERATOR
2	S.S. TWIN-SINK & BASIN TABLE W/GREASE TRAP U
3	REFRIGERATOR
4	ELECTRIC CHICKEN ROASTER
5	ELECTRIC NODDLE COOKER
6	ELECTRIC DEEP FRYER
7	ELECTRIC GRILLER

Figure 2

Name of Licensee:

Date:



本摘要圖於2020年3月16日擬備，  
所根據的資料為於2006年10月17日  
核准的分區計劃大綱圖編號S/SK-PK/11  
EXTRACT PLAN PREPARED ON 16.3.2020  
BASED ON OUTLINE ZONING PLAN No.  
S/SK-PK/11 APPROVED ON 17.10.2006

臨時食肆(餐廳戶外座位區)(為期3年)  
西貢丈量約份第215約政府土地  
TEMPORARY EATING PLACE  
(OUTSIDE SEATING ACCOMMODATION OF RESTAURANT ONLY)  
FOR A PERIOD OF 3 YEARS  
GOVERNMENT LAND IN D.D. 215, SAI KUNG

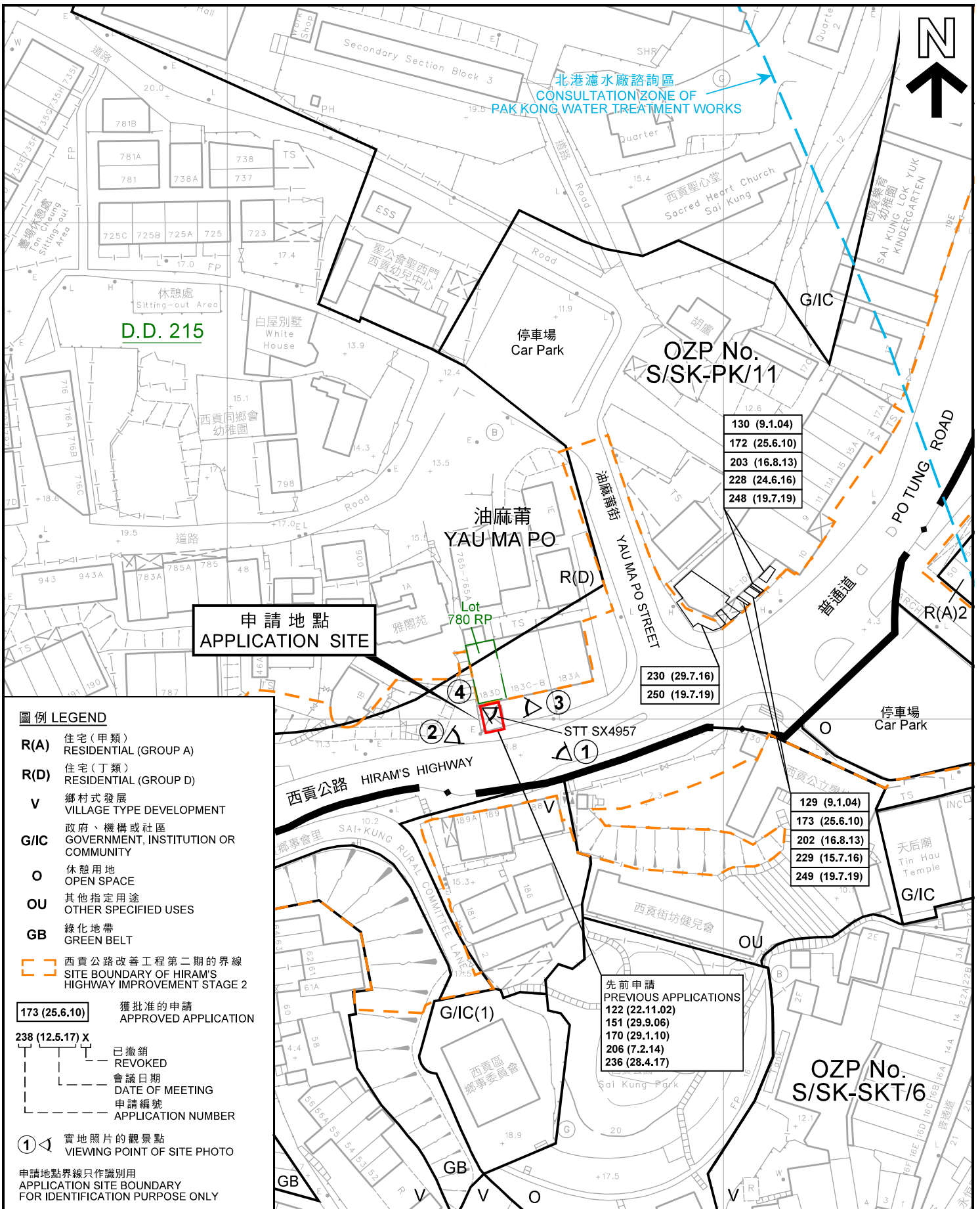
SCALE 1 : 7 500 比例尺

METRES 100 0 100 200 300 METRES

規劃署  
PLANNING  
DEPARTMENT

參考編號  
REFERENCE No.  
A/SK-PK/258

圖 PLAN  
A-1



北港濾水廠諮詢區  
CONSULTATION ZONE OF  
PAK KONG WATER TREATMENT WORKS

D.D. 215

OZP No. S/SK-PK/11

- 130 (9.1.04)
- 172 (25.6.10)
- 203 (16.8.13)
- 228 (24.6.16)
- 248 (19.7.19)

油麻莆  
YAU MA PO

申請地點  
APPLICATION SITE

- 230 (29.7.16)
- 250 (19.7.19)

圖例 LEGEND

- R(A) 住宅(甲類) RESIDENTIAL (GROUP A)
- R(D) 住宅(丁類) RESIDENTIAL (GROUP D)
- V 鄉村式發展 VILLAGE TYPE DEVELOPMENT
- G/IC 政府、機構或社區 GOVERNMENT, INSTITUTION OR COMMUNITY
- O 休憩用地 OPEN SPACE
- OU 其他指定用途 OTHER SPECIFIED USES
- GB 綠化地帶 GREEN BELT
- 西貢公路改善工程第二期的界線 SITE BOUNDARY OF HIRAM'S HIGHWAY IMPROVEMENT STAGE 2
- 173 (25.6.10) 獲批准的申請 APPROVED APPLICATION
- 238 (12.5.17) X 已撤銷 REVOKED
- 會議日期 DATE OF MEETING
- 申請編號 APPLICATION NUMBER
- ① 實地照片的觀景點 VIEWING POINT OF SITE PHOTO
- 申請地點界線只作識別用 APPLICATION SITE BOUNDARY FOR IDENTIFICATION PURPOSE ONLY

- 先前申請  
PREVIOUS APPLICATIONS
- 122 (22.11.02)
  - 151 (29.9.06)
  - 170 (29.1.10)
  - 206 (7.2.14)
  - 236 (28.4.17)

平面圖 SITE PLAN

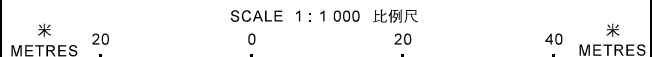
臨時食肆(餐廳戶外座位區) (為期3年)  
西貢丈量約份第215約政府土地  
TEMPORARY EATING PLACE  
(OUTSIDE SEATING ACCOMMODATION OF RESTAURANT ONLY)  
FOR A PERIOD OF 3 YEARS  
GOVERNMENT LAND IN D.D. 215, SAI KUNG

規劃署  
PLANNING  
DEPARTMENT



參考編號  
REFERENCE No.  
A/SK-PK/258

圖 PLAN  
A-2



本摘要圖於2020年3月16日擬備，  
所根據的資料為測量圖編號  
8-SW-11B和11D  
EXTRACT PLAN PREPARED ON 16.3.2017  
BASED ON SURVEY SHEETS No.  
8-SW-11B & 11D



油麻莆  
YAU MA PO

申請地點  
APPLICATION SITE

油麻莆街  
YAU MA PO STREET

POTUNG ROAD  
普通道

HIRAMS HIGHWAY  
西貢公路

申請地點界線只作識別用  
APPLICATION SITE BOUNDARY  
FOR IDENTIFICATION PURPOSE ONLY

本摘要圖於2020年3月16日擬備，  
所根據的資料為地政總署  
於2019年9月27日拍得的  
航攝照片編號E065955C  
EXTRACT PLAN PREPARED ON 16.3.2020  
BASED ON AERIAL PHOTO No. E065955C  
TAKEN ON 27.9.2019  
BY LANDS DEPARTMENT

### 航攝照片 AERIAL PHOTO

臨時食肆（餐廳戶外座位區）（為期3年）  
西貢丈量約份第215約政府土地  
TEMPORARY EATING PLACE  
(OUTSIDE SEATING ACCOMMODATION OF RESTAURANT ONLY)  
FOR A PERIOD OF 3 YEARS  
GOVERNMENT LAND IN D.D. 215, SAI KUNG

規劃署  
PLANNING  
DEPARTMENT



參考編號  
REFERENCE No.  
A/SK-PK/258

圖 PLAN  
A-3

1



2



申請地點界線只作識別用  
APPLICATION SITE BOUNDARY FOR IDENTIFICATION PURPOSE ONLY

本圖於2020年3月16日擬備，所根據的資料為攝於2020年3月12日的實地照片  
PLAN PREPARED ON 16.3.2020  
BASED ON SITE PHOTOS TAKEN ON 12.3.2020

### 實地照片 SITE PHOTO

臨時食肆（餐廳戶外座位區）（為期3年）  
西貢丈量約份第215約政府土地  
TEMPORARY EATING PLACE  
(OUTSIDE SEATING ACCOMMODATION OF RESTAURANT ONLY)  
FOR A PERIOD OF 3 YEARS  
GOVERNMENT LAND IN D.D. 215, SAI KUNG

規劃署  
PLANNING  
DEPARTMENT



參考編號  
REFERENCE No.  
A/SK-PK/258

圖 PLAN  
A-4a

3

申請地點  
APPLICATION SITE



4

申請地點  
APPLICATION SITE



申請地點界線只作識別用  
APPLICATION SITE BOUNDARY FOR IDENTIFICATION PURPOSE ONLY

### 實地照片 SITE PHOTO

臨時食肆（餐廳戶外座位區）（為期3年）  
 西貢丈量約份第215約政府土地  
 TEMPORARY EATING PLACE  
 (OUTSIDE SEATING ACCOMMODATION OF RESTAURANT ONLY)  
 FOR A PERIOD OF 3 YEARS  
 GOVERNMENT LAND IN D.D. 215, SAI KUNG

本圖於2020年3月16日擬備，所根據的資料為攝於2020年3月12日的實地照片  
 PLAN PREPARED ON 16.3.2020  
 BASED ON SITE PHOTOS TAKEN ON 12.3.2020

規劃署  
 PLANNING  
 DEPARTMENT



參考編號  
 REFERENCE No.  
 A/SK-PK/258

圖 PLAN  
 A-4b