

CLP 中電

TITLE : LV CABLE LAYING
AT O TAU
NEAR HOUSE NO.19
SAI KUNG

LEGEND

- PROPOSED TRENCH FOR LAYING / RECOVERING CABLE
- PROPOSED TRENCH FOR LAYING DUCTS
- ==== PROPOSED CABLE THROUGH EXISTING DUCTS
- EXISTING PILLAR
- PROPOSED PILLAR 1.6M x 0.6M x 0.75M / CUTOUT BOX
- x EXCAVATION FOR JOINTING / REPAIRING / INSPECTION CABLE
- EXISTING OVERHEAD LINE & POLE
- PROPOSED 11kV, LV, OHL, OF STEEL / WOODEN POLE
- x x x x x OVERHEAD LINE & POLE TO BE REMOVED
- PROPOSED TREE TRIMMING / CUTTING
- EXISTING POLE MOUNTED TRANSFORMER
- PROPOSED POLE MOUNTED TRANSFORMER
- PROPOSED STAY / STAY POLE
- PROPOSED 5.0M(L) x 2.39M(W) x 3.0M(H) PACKAGE SUBSTATION

MAP NO : 08SW02C

DRAWN : H.Y. WONG

E/O NO :

CHECKED : W.K. TING

REGION : WE

O.C. : SK

DATE : 05-05-2017

PROJECT REF. : SK2017-0183

SCALE :

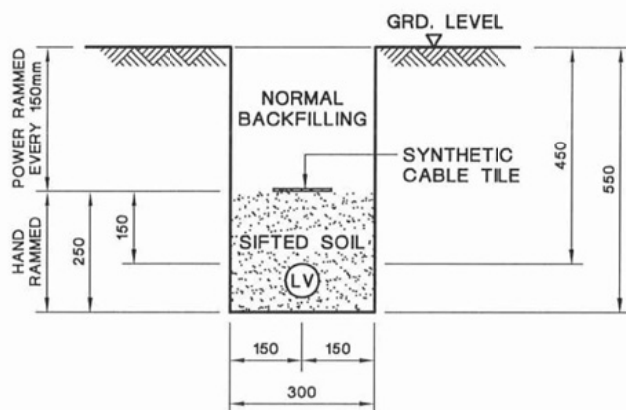
PLAN REF. : WESK2017-0183-01

Map data reproduced with permission of the Director of Lands, (C) Hong Kong

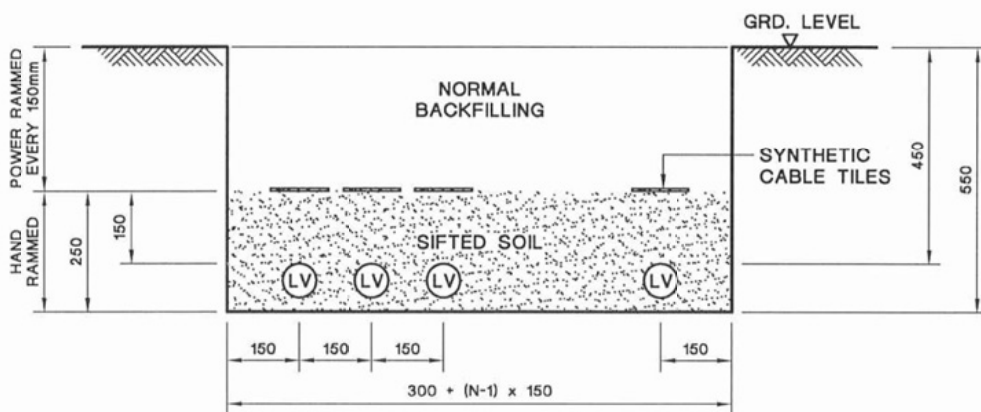
(資料來源 : 由申請人提供的位置圖)
(Source : Location Plan supplied by the Applicant)

參考編號
REFERENCE No.
A/SK-TMT/63

繪圖
DRAWING
A-1



TYPICAL CABLE TRENCH FOR SINGLE LV CABLE



TYPICAL CABLE TRENCH FOR MULTIPLE LV CABLES

LEGEND :

- (LV) LV CABLE
- N NUMBER OF CABLE CIRCUITS

NOTES:

1. ALL SOIL BACKFILLING BENEATH CABLE TILES SHALL BE SIFTED THROUGH 12mm WIRE MESH.
2. ALL DIMENSIONS ARE IN mm.

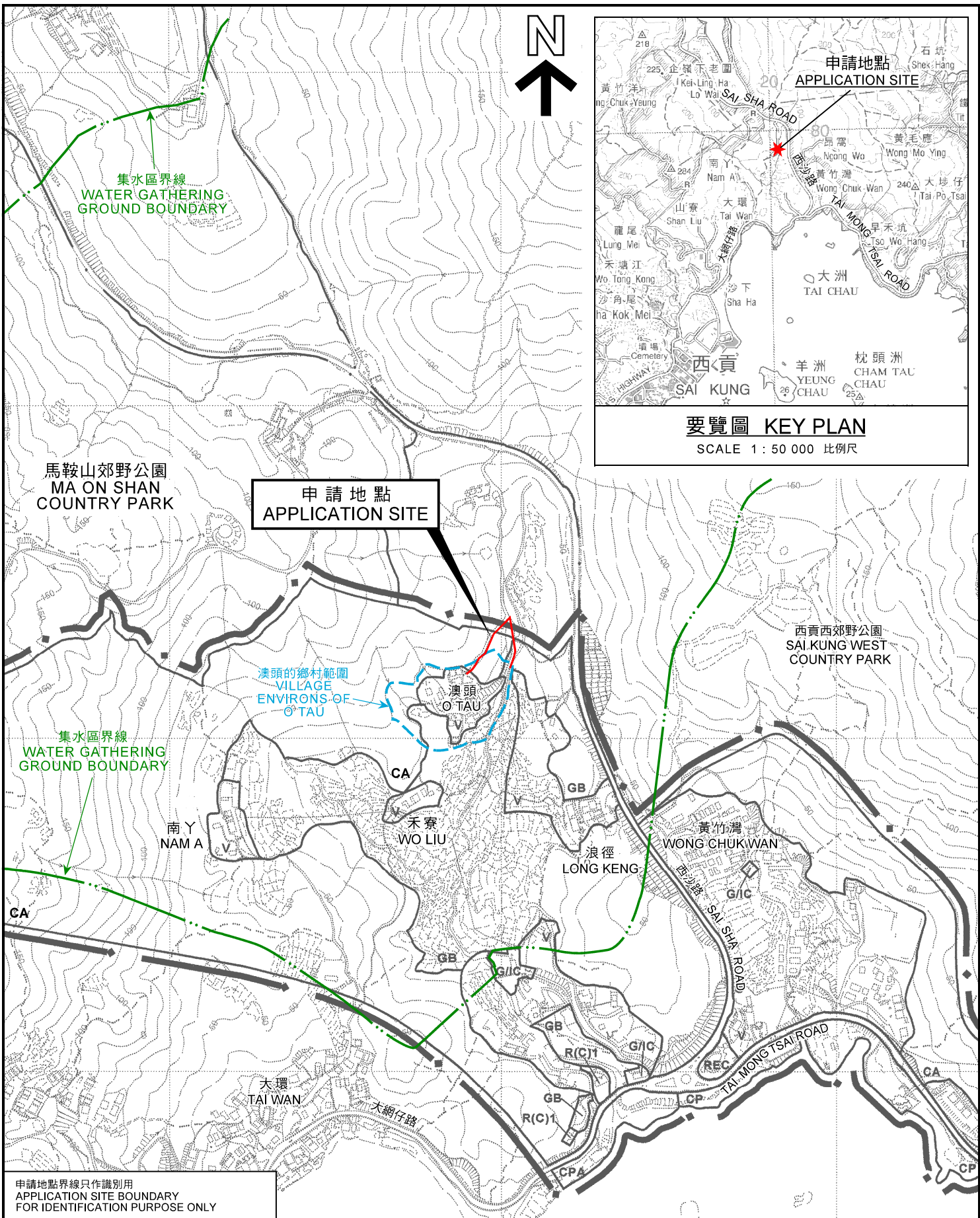
C GENERAL REVISION	B GENERAL REVISION	A SYNTHETIC CABLE TILE SPECIFIED
	REVS.	16-2-04 18-6-07 28-6-07
	INITIAL	C.Y.IP W.BLEE Y.K.MAN
TITLE :		TYPICAL LV CABLE TRENCH
DRAWN: S.C.T.	DATE: 15 Aug, 2003	
CHECKED: K. K. LEUNG	APPROVED: W. B. LEE	
SCALE:	SHEET(S) IN SET: 1	PROJECT NO. CONTRACT NO.
ASSET MANAGEMENT DRG. NO. T G E N 2 5 5 0 0 D E 3 3 0 0 0 2 0 1 C A		

ALL RIGHTS RESERVED AND REPRODUCTION IN ANY FORM MUST BE APPROVED BY CLP POWER

(資料來源 : 由申請人提供的剖視圖)
(Source : Section Plan supplied by the Applicant)

參考編號
REFERENCE No.
A/SK-TMT/63

繪圖
DRAWING
A-2



要覽圖 KEY PLAN
SCALE 1 : 50 000 比例尺

申請地點界線只作識別用
APPLICATION SITE BOUNDARY
FOR IDENTIFICATION PURPOSE ONLY

位置圖 LOCATION PLAN

擬議公用事業設施裝置（地底電纜）和
挖土及填土工程和更換現有的變壓器
西貢澳頭丈量約份第 1 6 3 約及第 2 1 6 約政府土地
PROPOSED PUBLIC UTILITY INSTALLATION (UNDERGROUND CABLE),
EXCAVATION AND FILLING OF LAND
AND REPLACEMENT OF EXISTING TRANSFORMER
GOVERNMENT LAND IN D.D. 163 AND D.D. 216, O TAU, SAI KUNG

米 METRES 100 0 100 200 300 METRES
SCALE 1 : 7 500 比例尺

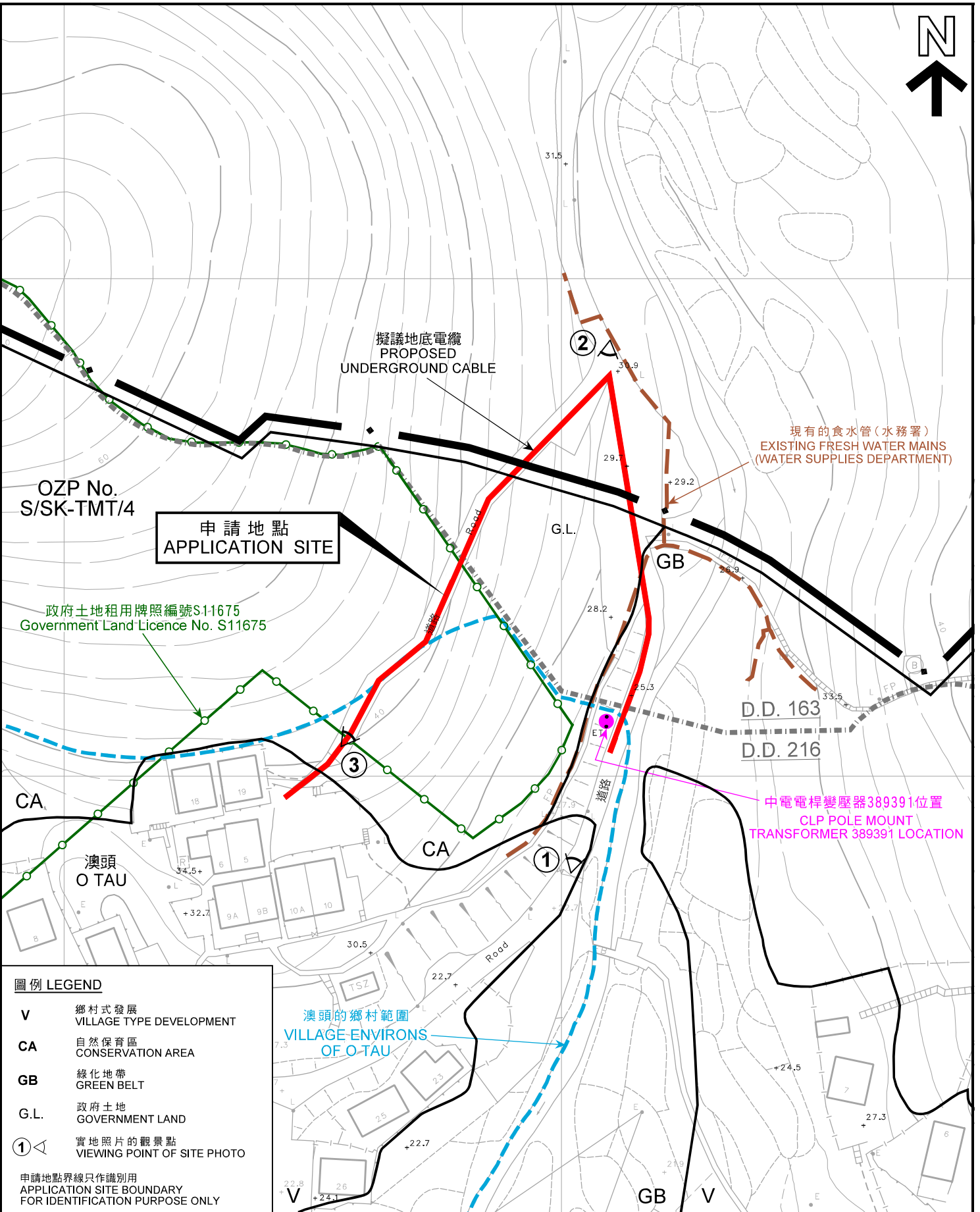

**規劃署
PLANNING
DEPARTMENT**



參考編號
REFERENCE No.
A/SK-TMT/63

**圖 PLAN
A-1**

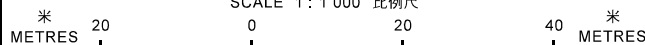
本摘要圖於2018年3月2日擬備，
所根據的資料為於2008年3月11日
核准的分區計劃大綱圖編號S/SK-TMT/4
EXTRACT PLAN PREPARED ON 2.3.2018
BASED ON OUTLINE ZONING PLAN
No. S/SK-TMT/4 APPROVED ON 11.3.2008



平面圖 SITE PLAN

擬議公用事業設施裝置(地底電纜)和
挖土及填土工程和更換現有的變壓器
西貢澳頭丈量約份第1 6 3約及第2 1 6約政府土地
PROPOSED PUBLIC UTILITY INSTALLATION (UNDERGROUND CABLE),
EXCAVATION AND FILLING OF LAND
AND REPLACEMENT OF EXISTING TRANSFORMER
GOVERNMENT LAND IN D.D. 163 AND D.D. 216, O TAU, SAI KUNG

SCALE 1 : 1 000 比例尺



規劃署
PLANNING
DEPARTMENT



參考編號
REFERENCE No.
A/SK-TMT/63

圖 PLAN
A-2

本摘要圖於2018年3月2日擬備，
所根據的資料為測量圖編號
8-SW-2C
EXTRACT PLAN PREPARED ON 2.3.2018
BASED ON SURVEY SHEET No.
8-SW-2C



申請地點
APPLICATION SITE

申請地點界線只作識別用
APPLICATION SITE BOUNDARY
FOR IDENTIFICATION PURPOSE ONLY

本摘要圖於2018年3月2日擬備，
所根據的資料為地政總署
於2017年4月2日拍得的航攝照片
編號E017824C
EXTRACT PLAN PREPARED ON 2.3.2018
BASED ON AERIAL PHOTO No.
E017824C TAKEN ON 2.4.2017
BY LANDS DEPARTMENT

航攝照片 AERIAL PHOTO

擬議公用事業設施裝置（地底電纜）和
挖土及填土工程和更換現有的變壓器
西貢澳頭丈量約份第163約及第216約政府土地
PROPOSED PUBLIC UTILITY INSTALLATION (UNDERGROUND CABLE),
EXCAVATION AND FILLING OF LAND
AND REPLACEMENT OF EXISTING TRANSFORMER
GOVERNMENT LAND IN D.D. 163 AND D.D. 216, O TAU, SAI KUNG

規劃署
PLANNING
DEPARTMENT




參考編號
REFERENCE No.
A/SK-TMT/63

圖 PLAN
A-3

1



2



申請地點界線只作識別用
APPLICATION SITE BOUNDARY
FOR IDENTIFICATION PURPOSE ONLY

實地照片 SITE PHOTO

擬議公用事業設施裝置（地底電纜）和
挖土及填土工程和更換現有的變壓器
西貢澳頭丈量約份第 1 6 3 約及第 2 1 6 約政府土地
PROPOSED PUBLIC UTILITY INSTALLATION (UNDERGROUND CABLE),
EXCAVATION AND FILLING OF LAND
AND REPLACEMENT OF EXISTING TRANSFORMER
GOVERNMENT LAND IN D.D. 163 AND D.D. 216, O TAU, SAI KUNG

規劃署
PLANNING
DEPARTMENT



參考編號
REFERENCE No.
A/SK-TMT/63

圖 PLAN
A-4a

本圖於 2018 年 3 月 2 日擬備，所根據
的資料為攝於 2018 年 2 月 6 日的實地照片
PLAN PREPARED ON 2.3.2018
BASED ON SITE PHOTOS TAKEN ON
6.2.2018

3



申請地點界線只作識別用
APPLICATION SITE BOUNDARY
FOR IDENTIFICATION PURPOSE ONLY

實地照片 SITE PHOTO

本圖於2018年3月2日擬備，所根據
的資料為攝於2018年2月6日的實地照片
PLAN PREPARED ON 2.3.2018
BASED ON SITE PHOTO TAKEN ON
6.2.2018

擬議公用事業設施裝置（地底電纜）和
挖土及填土工程和更換現有的變壓器
西貢澳頭丈量約份第163約及第216約政府土地
PROPOSED PUBLIC UTILITY INSTALLATION (UNDERGROUND CABLE),
EXCAVATION AND FILLING OF LAND
AND REPLACEMENT OF EXISTING TRANSFORMER
GOVERNMENT LAND IN D.D. 163 AND D.D. 216, O TAU, SAI KUNG

規劃署
PLANNING
DEPARTMENT



參考編號
REFERENCE No.
A/SK-TMT/63

圖 PLAN
A-4b