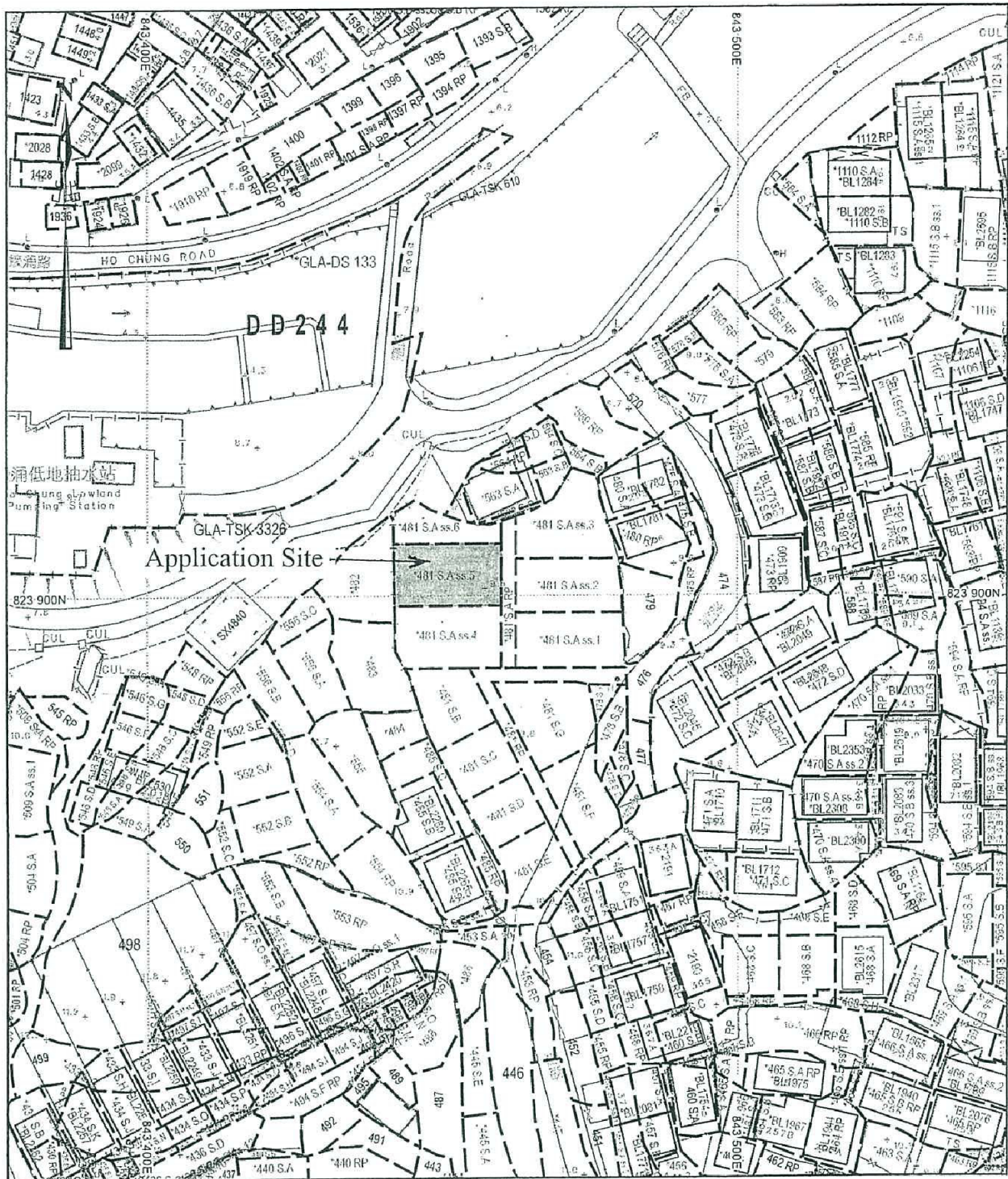



# 地段索引圖 LOT INDEX PLAN

Appendix... **A**



地政總署測繪處 Survey and Mapping Office, Lands Department



Locality : DD244  
 Lot Index Plan No. : TP0080042019  
 District Survey Office : Tai Po  
 Date : 03-Apr-2019  
 Reference No. : 11-NE-4B,11-NE-5A

香港特別行政區政府 一 版權所有  
 © Copyright reserved - Hong Kong SAR Government  
 SMO-P01 20190403152947 10

**免責聲明**  
 本圖則乃地段索引圖的複本，顯示地段界線的大概位置，包括根據政府撥地、臨時政府撥地、短期租約及政府土地租牌照而臨時佔用土地的位置。臨時佔用土地的情況可憑藉短期通知而改變，因此應向有關的分區地政專員核證。本圖則所示的資料，會透過實地調查予以核實。當有更佳或新的地界證據時，地段索引圖可能會被修訂而應先通知。

**Disclaimer**  
 This plan is a copy of the lot index plan showing the approximate location of lot boundaries, including the temporary occupation land under Government Land Allocations, Temporary Government Land Allocations, Short Term Tenancies and Government Land Licences. The temporary occupation land may be created or terminated at short notice and should be verified by field survey. The information shown on this plan **MUST** be verified by field survey. The lot index plan may be revised without prior notification as better or new boundary evidence becomes available.

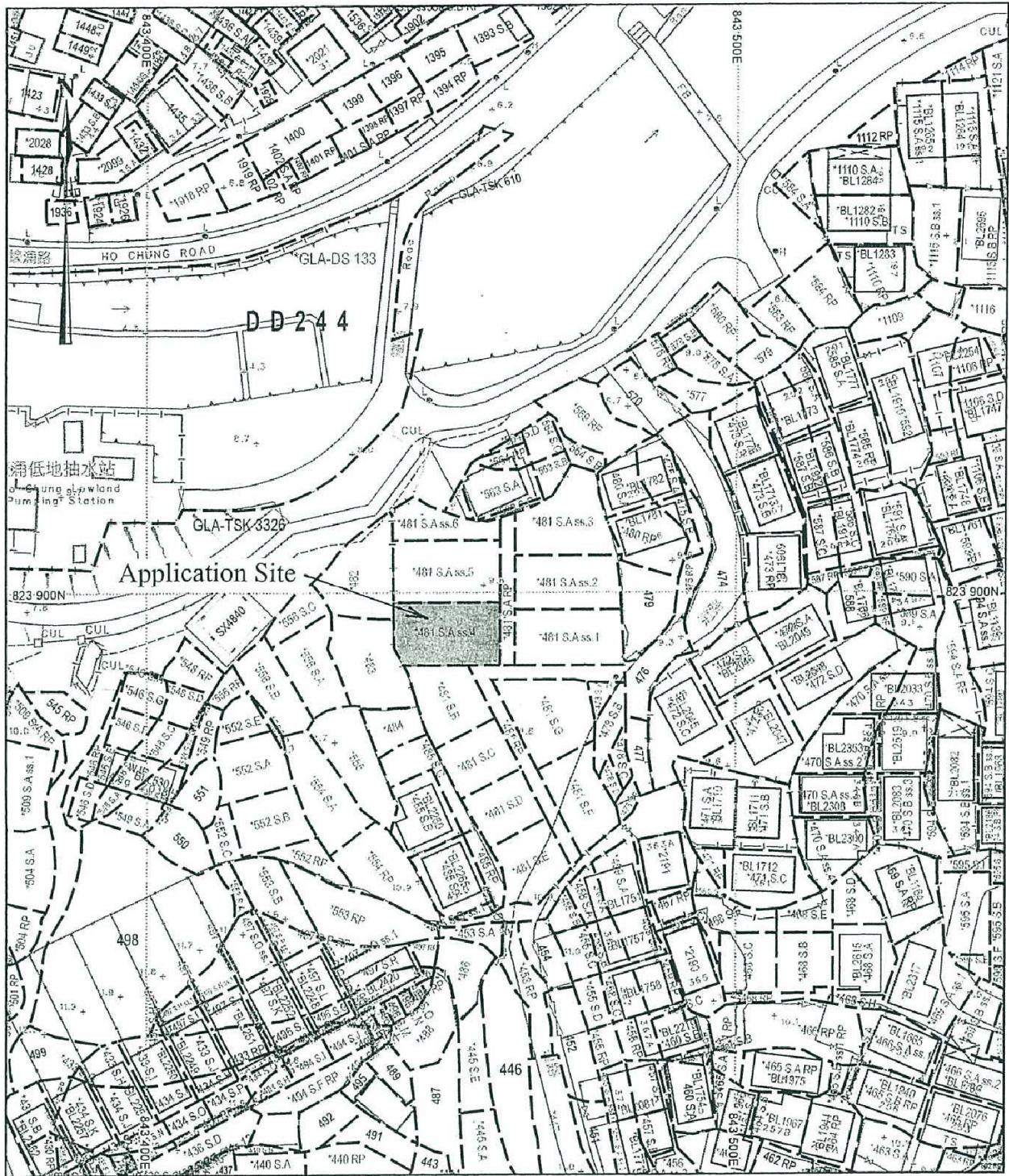
(資料來源：由申請人提供的地段索引圖)  
 (Source: Lot Index Plan Supplied by the Applicant)

參考編號 REFERENCE No. A/SK-HC/312	繪圖 DRAWING A-1a
--------------------------------------	-----------------------



# 地段索引圖 LOT INDEX PLAN

Appendix A



地政總署測繪處 Survey and Mapping Office, Lands Department



Locality : DD244  
 Lot Index Plan No. : TP0080042019  
 District Survey Office : Tai Po  
 Date : 03-Apr-2019  
 Reference No. : 11-NE-4B,11-NE-5A

香港特別行政區政府 — 版權所有  
 © Copyright reserved - Hong Kong SAR Government  
 SMO-P01 20190403152947 10

**免責聲明**

本圖則乃地段索引圖的複本，顯示地段界線的大概位置，包括根據政府撥地、臨時政府撥地、短期租約及政府土地租牌照而臨時佔用土地的位置。臨時佔用土地的情況可憑藉短期通知或通知而終止，因此應向有關的分區地政專員核證。本圖則所示的資料，應透過實地調查予以核實。當有更佳或新的世界證據時，地段索引圖可能會被修訂而無須事先通知。

**Disclaimer**

This plan is a copy of the lot index plan showing the approximate location of lot boundaries, including the temporary occupation of land under Government Land Allocations, Temporary Government Land Allocations, Short Term Tenancies and Government Land Licences. The temporary occupation of land may be created or terminated at short notice and should be confirmed with the District Lands Officer. The information shown on this plan **MUST** be verified by field survey. The lot index plan may be revised without prior notification as better or new boundary evidence becomes available.

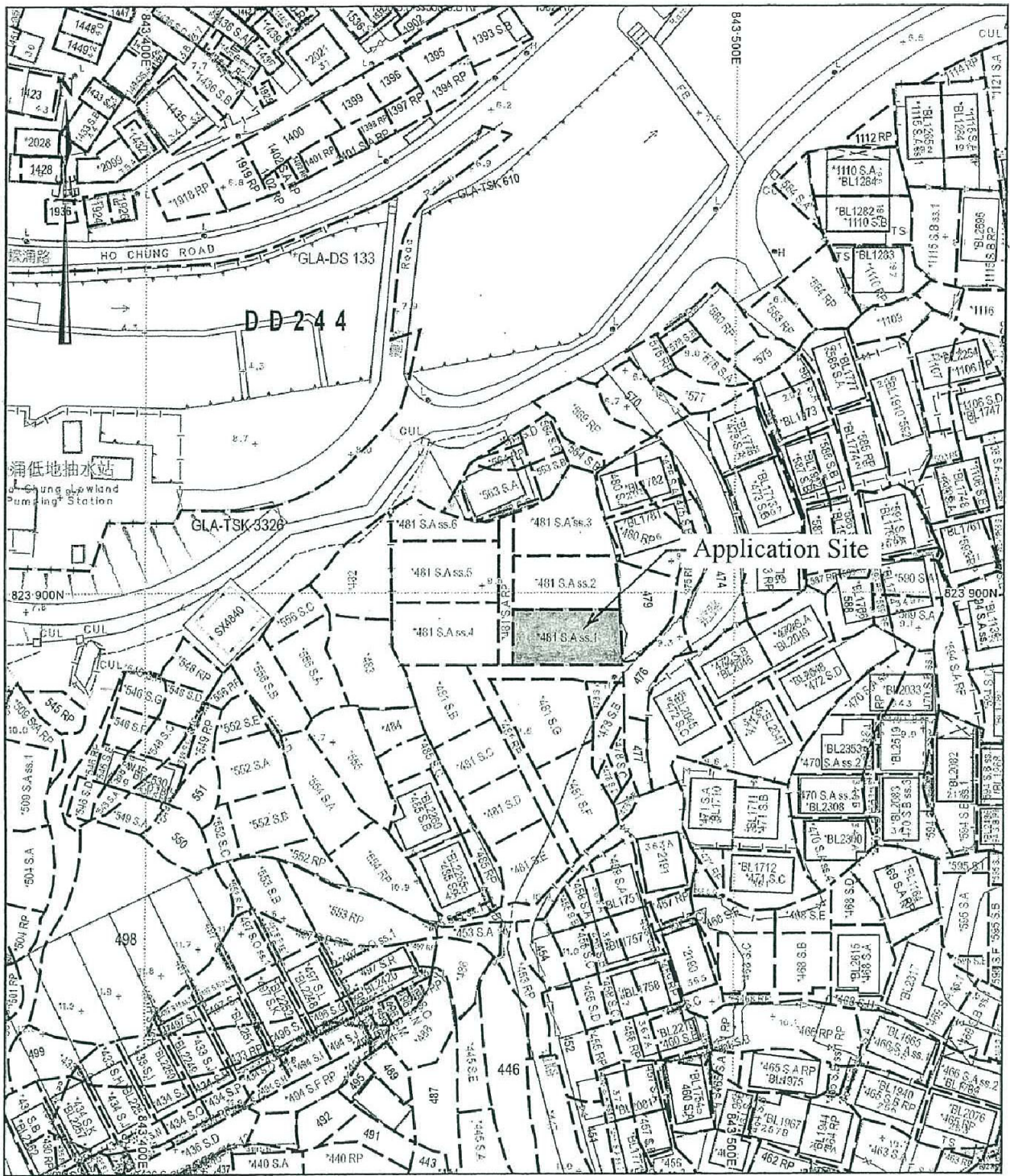
(資料來源：由申請人提供的地段索引圖)  
 (Source: Lot Index Plan Supplied by the Applicant)

參考編號 REFERENCE No. A/SK-HC/313	繪圖 DRAWING A-1b
--------------------------------------	-----------------------

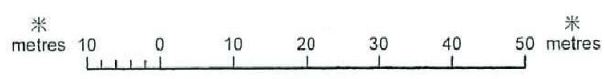


# 地段索引圖 LOT INDEX PLAN

Appendix A



地政總署測繪處 Survey and Mapping Office, Lands Department



Locality : DD244  
 Lot Index Plan No. : TP0080042019  
 District Survey Office : Tai Po  
 Date : 03-Apr-2019  
 Reference No. : 11-NE-4B,11-NE-5A

**免責聲明**

本圖則乃地段索引圖的複本，顯示地段界線的大概位置，包括根據政府撥地、臨時政府撥地、短期租約及政府土地牌照而臨時佔用土地的位置。臨時佔用土地的情況可憑藉短期通知處理。因此應向有關的分區地政專員核證。本圖則所示的資料，不應被視為予以核實。當有更佳或新的地界證據時，地段索引圖可能會被修訂而無須先通知。

**Disclaimer**

This plan is a copy of the lot index plan showing the approximate location of lot boundaries, including the temporary occupation land under Government Land Allocations, Temporary Government Land Allocations, Short Term Tenancies and Government Land Licences. The temporary occupation land may be created or terminated at short notice and should be confirmed with the District Lands Officer. The information shown on this plan **MUST** be verified by field survey. The lot index plan may be revised without prior notification as better or new boundary evidence becomes available.

香港特別行政區政府 一 版權所有  
 © Copyright reserved - Hong Kong SAR Government  
 SMO-P01 20190403152947 10

(資料來源：由申請人提供的地段索引圖)  
 (Source: Lot Index Plan Supplied by the Applicant)

參考編號 REFERENCE No. A/SK-HC/314	繪圖 DRAWING A-1c
--------------------------------------	-----------------------



# Plan of Proposed Small House on Lot 481 S.A ss.5 in D.D. 244



- Balcony
- Prop. Small House
- Septic Tank

(資料來源：由申請人提供的平面圖)  
(Source: Site Plan Supplied by the Applicant)

參考編號 REFERENCE No. <b>A/SK-HC/312</b>	繪圖 DRAWING <b>A-2a</b>
---	------------------------------



# Plan of Proposed Small House on Lot 481 S.A ss.4 in D.D. 244



(資料來源：由申請人提供的平面圖)  
(Source: Site Plan Supplied by the Applicant)

參考編號 REFERENCE No. <b>A/SK-HC/313</b>	繪圖 DRAWING <b>A-2b</b>
---	------------------------------



# Plan of Proposed Small House on Lot 481 S.A ss.1 in D.D. 244



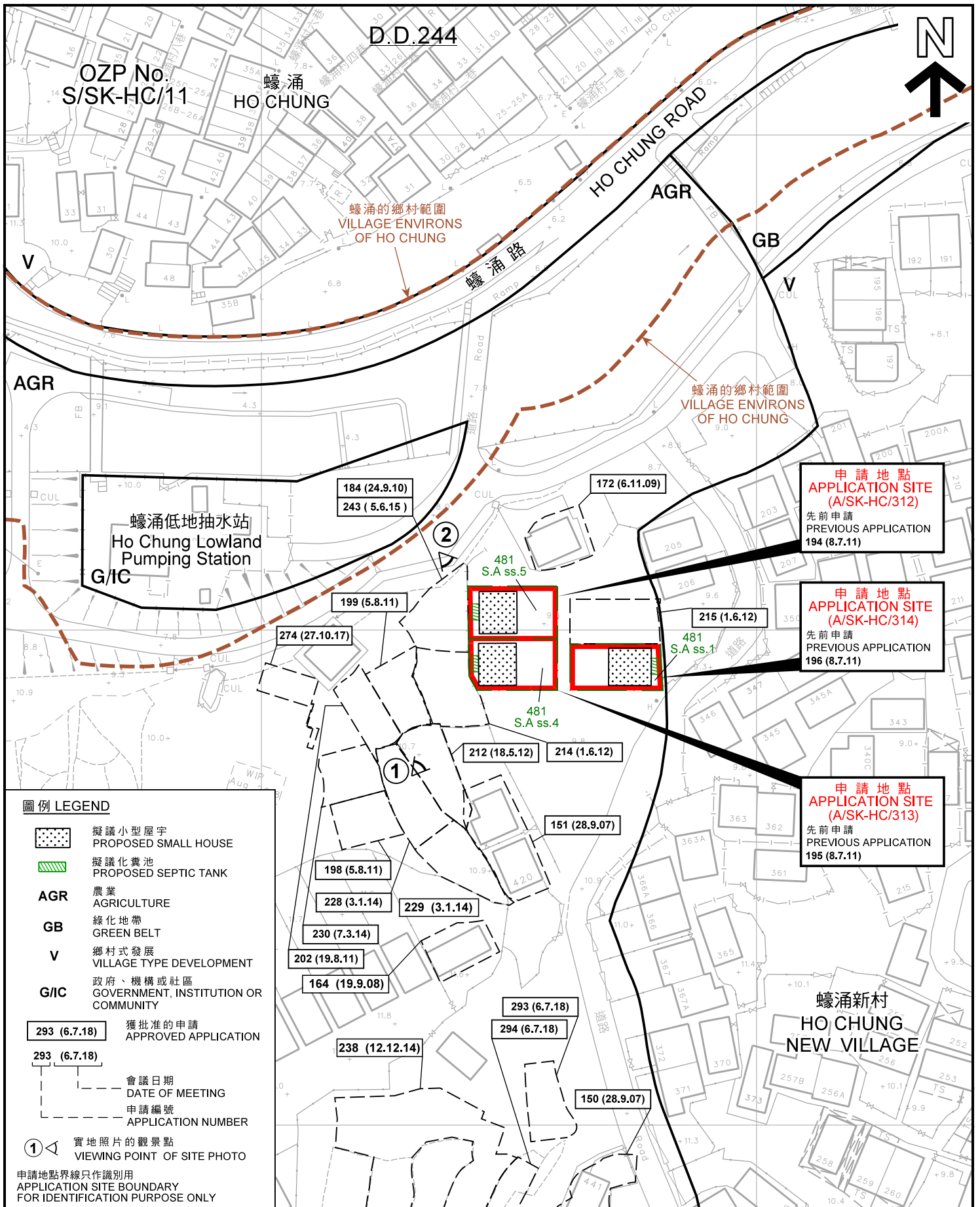
(資料來源：由申請人提供的平面圖)  
(Source: Site Plan Supplied by the Applicant)

參考編號 REFERENCE No. <b>A/SK-HC/314</b>	繪圖 DRAWING <b>A-2c</b>
---	------------------------------









**平面圖 SITE PLAN**

擬議屋宇 (新界豁免管制屋宇 - 小型屋宇)  
 西貢蠔涌丈量約份第244約地段第481號A分段第1小分段、  
 第481號A分段第4小分段及第481號A分段第5小分段  
**PROPOSED HOUSES**  
**(NEW TERRITORIES EXEMPTED HOUSES - SMALL HOUSES)**  
 LOTS 481 S.A ss.1, 481 S.A ss.4 AND 481 S.A ss.5 IN D.D. 244,  
 HO CHUNG, SAI KUNG

SCALE 1 : 1 000 比例尺

米 20 0 20 40 米  
 METRES

**規劃署**  
**PLANNING**  
**DEPARTMENT**



參考編號  
 REFERENCE No.  
 A/SK-HC/312-314

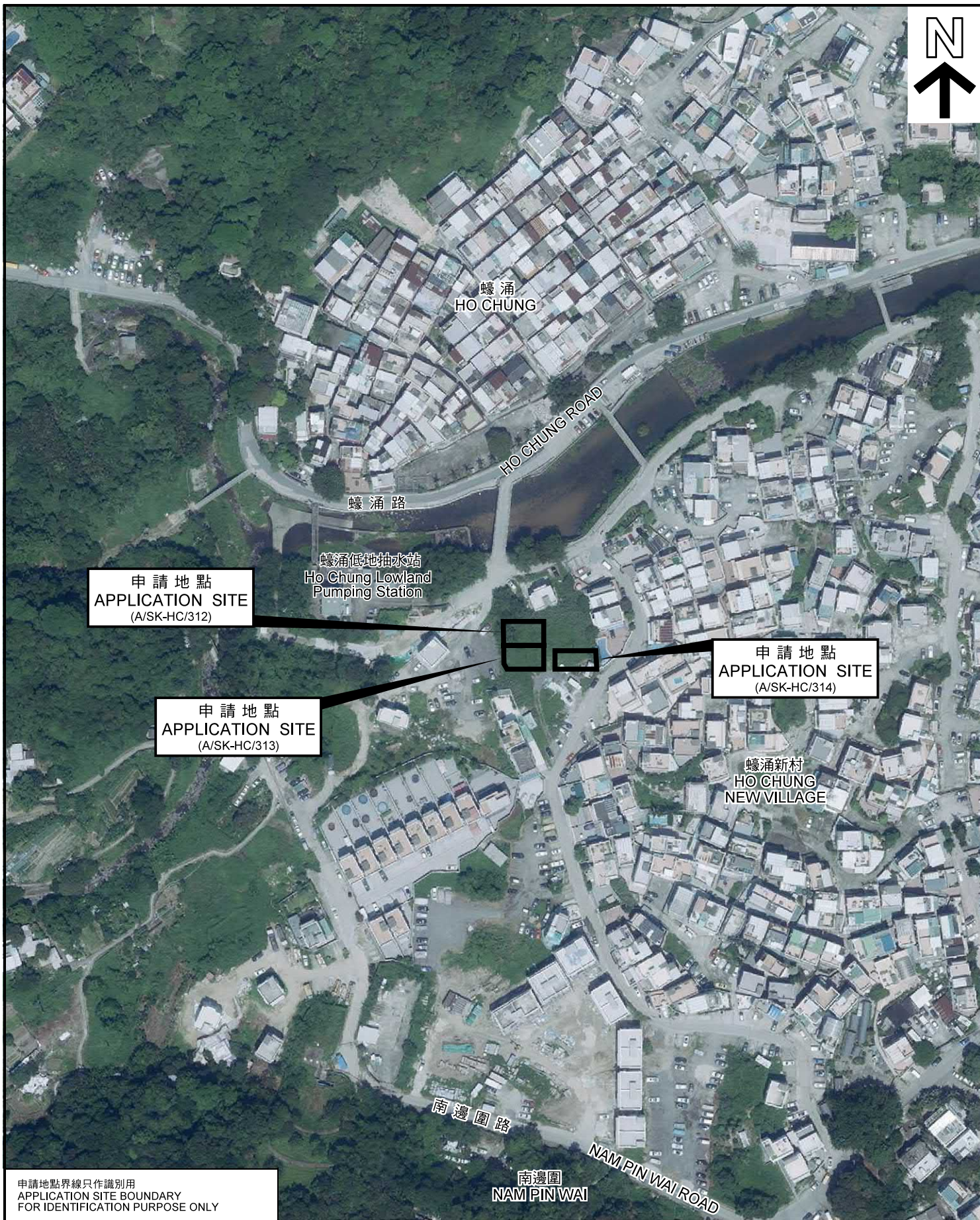
**圖 PLAN**  
**A-2a**

本摘要圖於2019年7月15日擬備，  
 所根據的資料為測量圖編號  
 7-SE-24D和25C及11-NE-4B和5A  
 EXTRACT PLAN PREPARED ON 15.7.2019  
 BASED ON SURVEY SHEETS No.  
 7-SE-24D&25C AND 11-NE-4B&5A









申請地點界線只作識別用  
APPLICATION SITE BOUNDARY  
FOR IDENTIFICATION PURPOSE ONLY

本摘要圖於2019年7月15日擬備，  
所根據的資料為地政總署  
於2018年9月11日拍得的  
航攝照片編號E044334C  
EXTRACT PLAN PREPARED ON 15.7.2019  
BASED ON AERIAL PHOTO No. E044334C  
TAKEN ON 11.9.2018  
BY LANDS DEPARTMENT

### 航攝照片 AERIAL PHOTO

擬議屋宇 (新界豁免管制屋宇 - 小型屋宇)  
西貢蠔涌丈量約份第 2 4 4 約地段第 4 8 1 號 A 分段第 1 小分段、  
第 4 8 1 號 A 分段第 4 小分段及第 4 8 1 號 A 分段第 5 小分段  
PROPOSED HOUSES  
(NEW TERRITORIES EXEMPTED HOUSES - SMALL HOUSES)  
LOTS 481 S.A ss.1, 481 S.A ss.4 AND 481 S.A ss.5 IN D.D. 244,  
HO CHUNG, SAI KUNG

規劃署  
PLANNING  
DEPARTMENT




參考編號  
REFERENCE No.  
A/SK-HC/312-314

圖 PLAN  
A-3

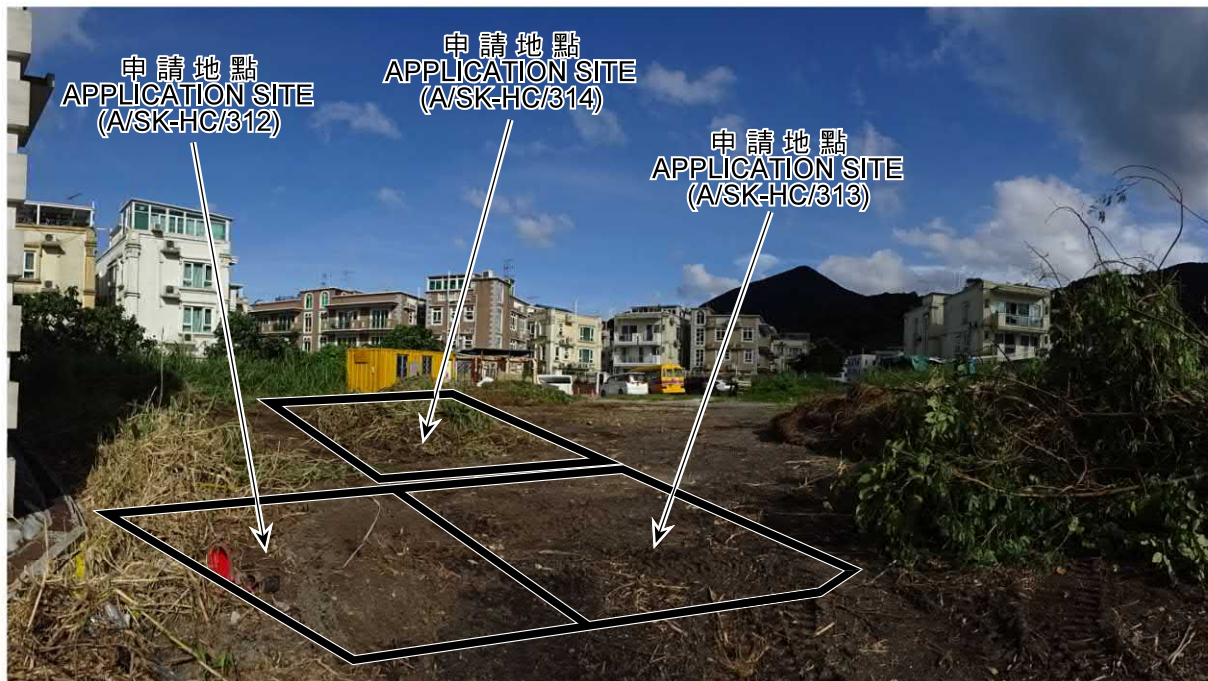


1



申請地點  
APPLICATION SITE  
(A/SK-HC/313)

2



申請地點界線只作識別用  
APPLICATION SITE BOUNDARY  
FOR IDENTIFICATION PURPOSE ONLY

### 實地照片 SITE PHOTO

擬議屋宇 (新界豁免管制屋宇 - 小型屋宇)  
 西貢蠔涌丈量約份第244約地段第481號A分段第1小分段、  
 第481號A分段第4小分段及第481號A分段第5小分段  
 PROPOSED HOUSES  
 (NEW TERRITORIES EXEMPTED HOUSES - SMALL HOUSES)  
 LOTS 481 S.A ss.1, 481 S.A ss.4 AND 481 S.A ss.5 IN D.D. 244,  
 HO CHUNG, SAI KUNG

規劃署  
 PLANNING  
 DEPARTMENT



參考編號  
 REFERENCE No.  
 A/SK-HC/312-314

圖 PLAN  
 A-4

本圖於2019年7月15日擬備，所根據的資料為攝於2019年6月21日的實地照片  
 PLAN PREPARED ON 15.7.2019 BASED ON SITE PHOTOS TAKEN ON 21.6.2019