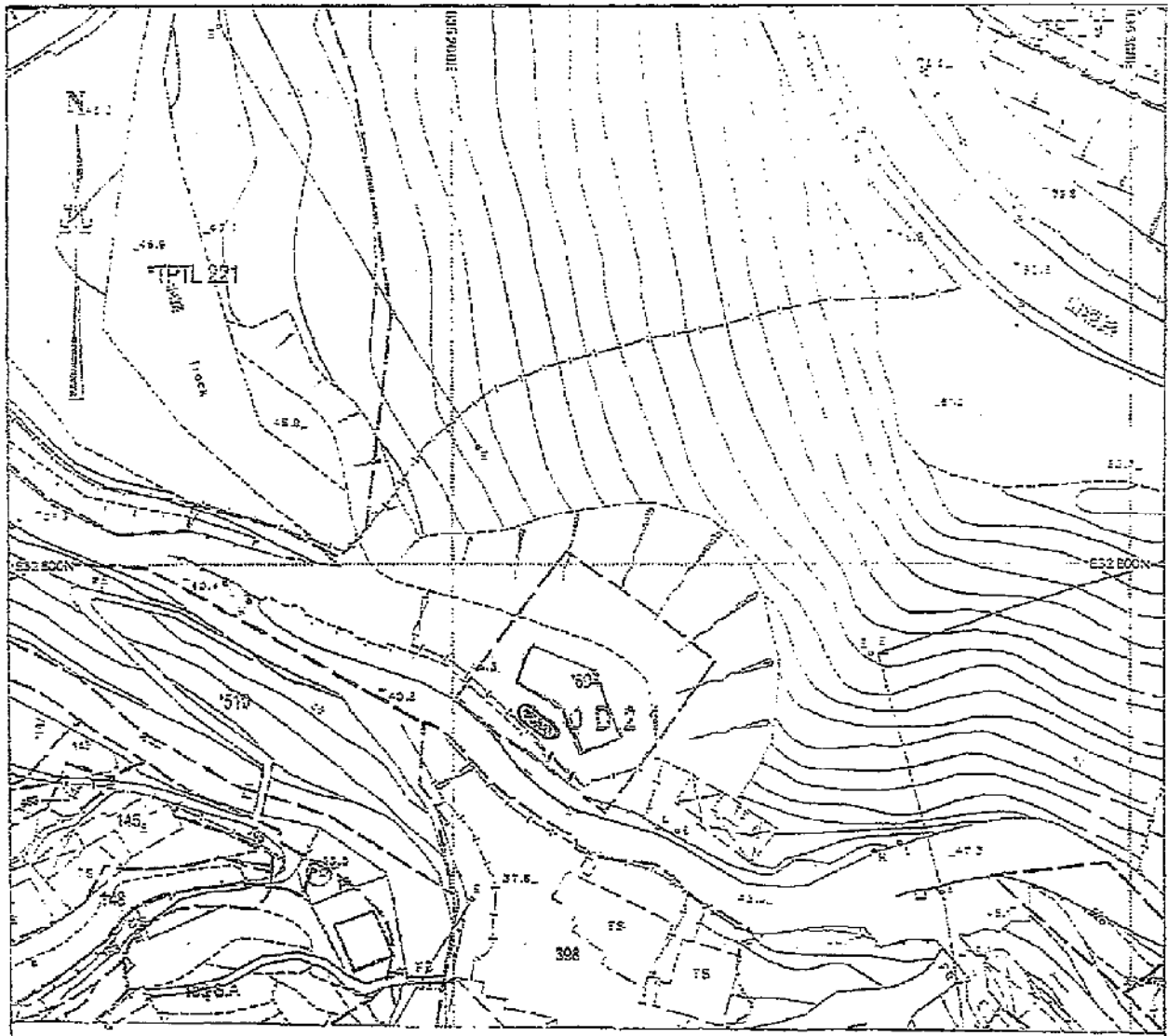



LOCATION PLAN

參考編號 REFERENCE No. A/TP/663	繪圖 DRAWING A-1
--------------------------------	----------------

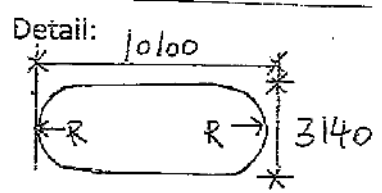
(來源：申請人建議書)  
(SOURCE: APPLICANT'S SUBMISSION PLAN)



**LEGEND:**

 LOT BOUNDARY

 APPLICATION SITE (PROPOSED SWIMMING POOL)



R = 1870

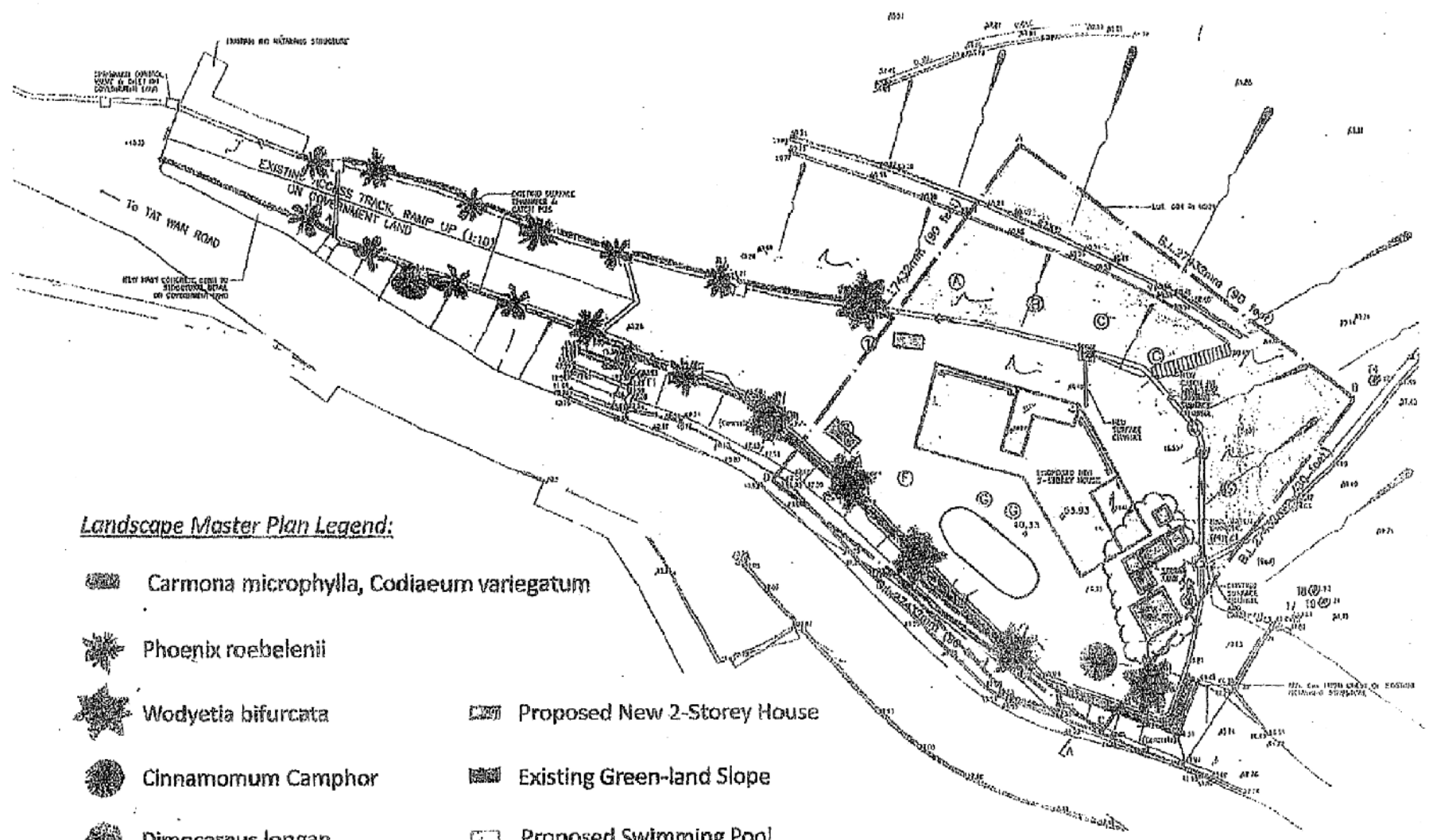
Area of Pool = 32.845m<sup>2</sup>

**SITE PLAN  
PROPOSED SWIMMING POOL**











**LOT 604 DD21  
PUN SHAN CHAU, TAI PO**

\*Not to scale\*

參考編號 REFERENCE No.	A/TP/663	繪圖 DRAWING A-2
-----------------------	----------	----------------



Landscape Master Plan Legend:

-  Carmona microphylla, Codiaeum variegatum
-  Phoenix roebelenii
-  Wodyetia bifurcata
-  Cinnamomum Camphor
-  Dimocarpus longan
-  Car Park
-  Proposed New 2-Storey House
-  Existing Green-land Slope
-  Proposed Swimming Pool
-  Proposed Soak Away and Septic Tank

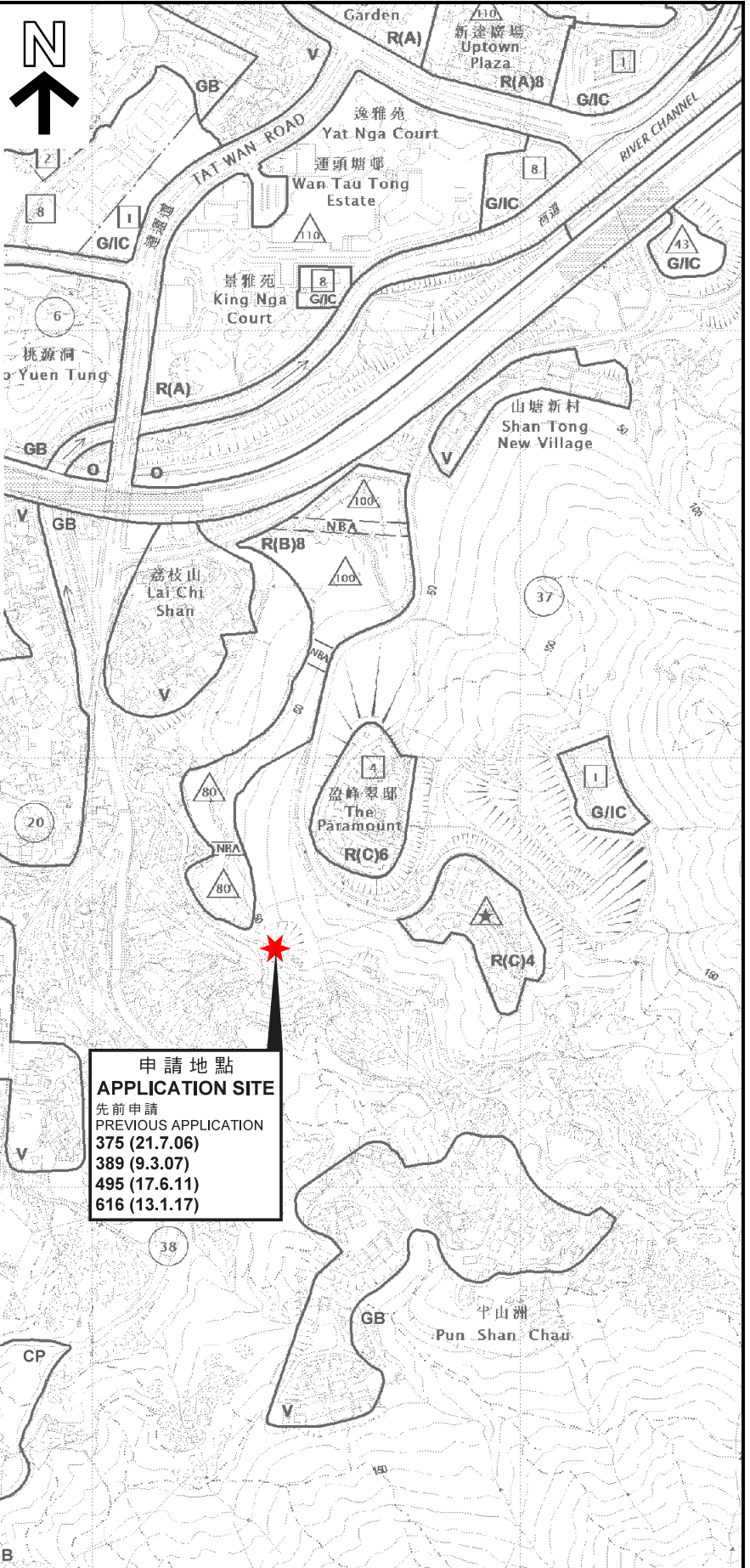
Not to Scale

參考編號 REFERENCE No.	A/TP/663	繪圖 DRAWING A-3
-----------------------	----------	----------------



**要覽圖 KEY PLAN**

SCALE 1 : 50 000 比例尺



申請地點  
APPLICATION SITE  
 先前申請  
PREVIOUS APPLICATION  
 375 (21.7.06)  
 389 (9.3.07)  
 495 (17.6.11)  
 616 (13.1.17)

**圖例 LEGEND**

- 139 (7.11.97) 獲批准的申請  
APPROVED APPLICATION
- 139 (7.11.97) 會議日期  
DATE OF MEETING
- 139 (7.11.97) 申請編號  
APPLICATION NUMBER

**位置圖 LOCATION PLAN**

擬議私人泳池  
PROPOSED PRIVATE SWIMMING POOL  
 大埔半山洲丈量約份第21約地段第604號(部分)  
LOT 604 (PART) IN D.D. 21, PUN SHAN CHAU, TAI PO

SCALE 1 : 7 500 比例尺  
 米 100 0 100 200 300 米  
 METRES

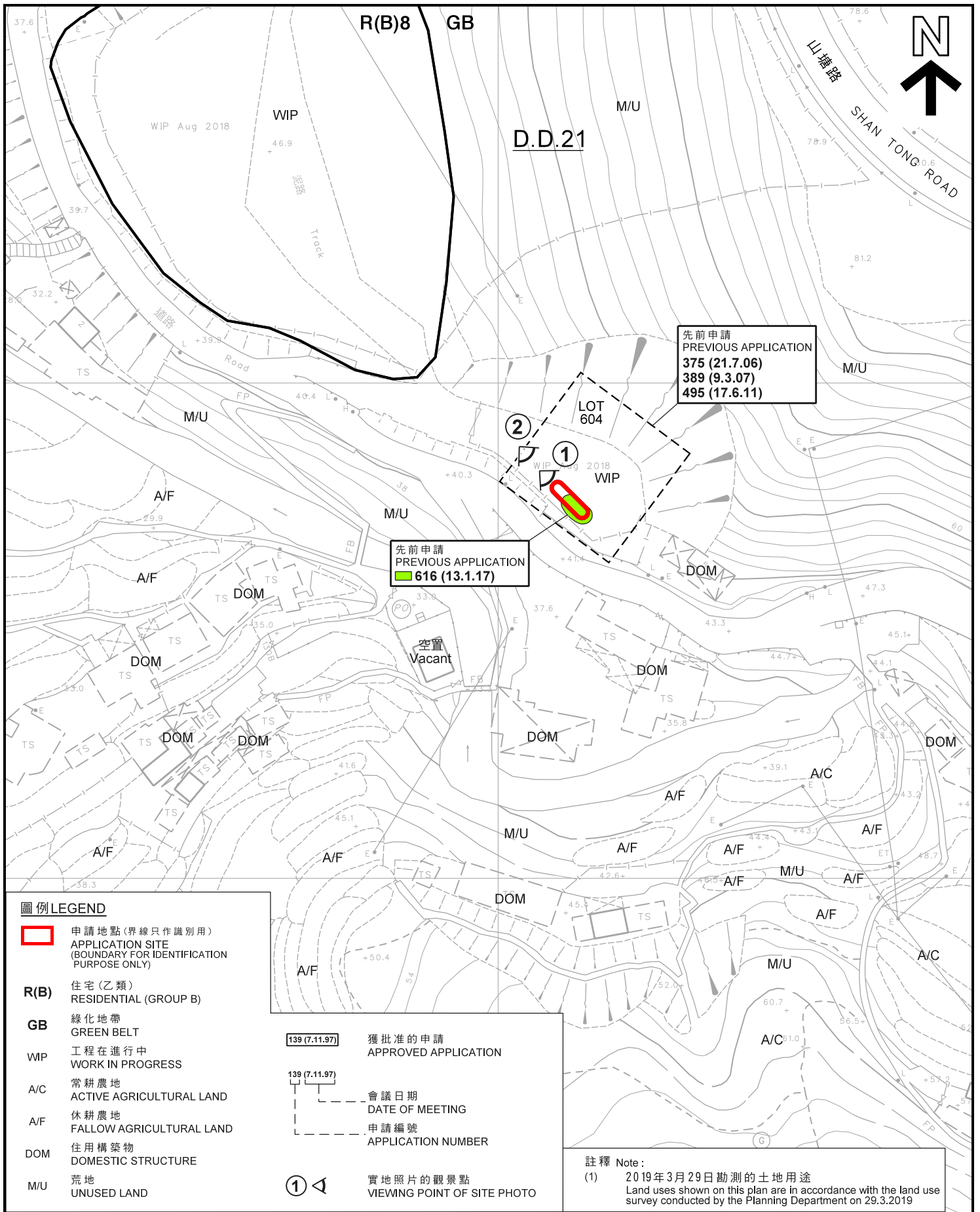
規劃署  
PLANNING  
DEPARTMENT



參考編號  
REFERENCE No.  
A/TP/663

圖 PLAN  
A-1

本摘要圖於2019年5月10日擬備，  
所根據的資料為於2018年8月21日核准的  
分區計劃大綱圖編號S/TP/28  
EXTRACT PLAN PREPARED ON 10.5.2019  
BASED ON OUTLINE ZONING PLAN  
No. S/TP/28 APPROVED ON 21.8.2018



**圖例 LEGEND**

- 申請地點 (界線只作識別用)  
APPLICATION SITE (BOUNDARY FOR IDENTIFICATION PURPOSE ONLY)
- R(B)** 住宅 (乙類)  
RESIDENTIAL (GROUP B)
- GB** 綠化地帶  
GREEN BELT
- WIP** 工程在進行中  
WORK IN PROGRESS
- A/C** 常耕農地  
ACTIVE AGRICULTURAL LAND
- A/F** 休耕農地  
FALLOW AGRICULTURAL LAND
- DOM** 住用構築物  
DOMESTIC STRUCTURE
- M/U** 荒地  
UNUSED LAND

- 139 (7.11.97) 獲批准的申請  
APPROVED APPLICATION
- 139 (7.11.97) 會議日期  
DATE OF MEETING
- 申請編號  
APPLICATION NUMBER

- 1 實地照片的觀景點  
VIEWING POINT OF SITE PHOTO

註釋 Note:  
(1) 2019年3月29日勘測的土地用途  
Land uses shown on this plan are in accordance with the land use survey conducted by the Planning Department on 29.3.2019

**平面圖 SITE PLAN**

擬議私人泳池  
PROPOSED PRIVATE SWIMMING POOL  
大埔半山洲丈量約份第21約地段第604號(部分)  
LOT 604 (PART) IN D.D. 21, PUN SHAN CHAU, TAI PO

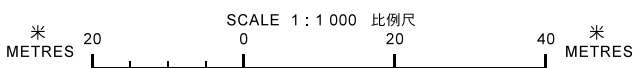
規劃署  
**PLANNING DEPARTMENT**



本摘要圖於2019年5月2日擬備，  
所根據的資料為測量圖編號  
7-NW-14C及D  
EXTRACT PLAN PREPARED ON 2.5.2019  
BASED ON SURVEY SHEETS No.  
7-NW-14C & D

參考編號  
REFERENCE No.  
**A/TP/663**

圖號  
**PLAN A-2**





**圖例 LEGEND**

 申請地點 (界線只作識別用)  
APPLICATION SITE  
(BOUNDARY FOR IDENTIFICATION  
PURPOSE ONLY)

本摘要圖於2019年5月2日擬備，  
所根據的資料為地政總署  
於2019年3月13日拍得的航攝照片  
編號E034924C  
EXTRACT PLAN PREPARED ON 2.5.2019  
BASED ON AERIAL PHOTO No. E034924C  
TAKEN ON 13.3.2019 BY  
LANDS DEPARTMENT

**航攝照片 AERIAL PHOTO**

擬議私人泳池  
大埔半山洲丈量約份第21約地段第604號(部分)  
PROPOSED PRIVATE SWIMMING POOL  
LOT 604 (PART) IN D.D. 21, PUN SHAN CHAU, TAI PO

規劃署  
PLANNING  
DEPARTMENT



參考編號  
REFERENCE No.  
A/TP/663

圖 PLAN  
A-3

1



2



申請地點界線只作識別用  
APPLICATION SITE BOUNDARY FOR IDENTIFICATION PURPOSE ONLY

實地照片 SITE PHOTOS

本圖於2018年5月2日擬備，所根據的資料為攝於2018年3月29日的實地照片  
PLAN PREPARED ON 2.5.2018 BASED ON SITE PHOTOS TAKEN ON 29.3.2018

擬議私人泳池  
大埔半山洲丈量約份第21約地段第604號(部分)  
PROPOSED PRIVATE SWIMMING POOL  
LOT 604 (PART) IN D.D. 21, PUN SHAN CHAU, TAI PO

規劃署  
PLANNING  
DEPARTMENT



參考編號  
REFERENCE No.  
A/TP/663

圖 PLAN  
A-4