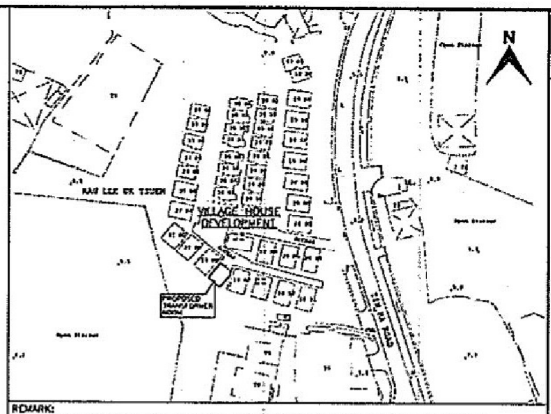
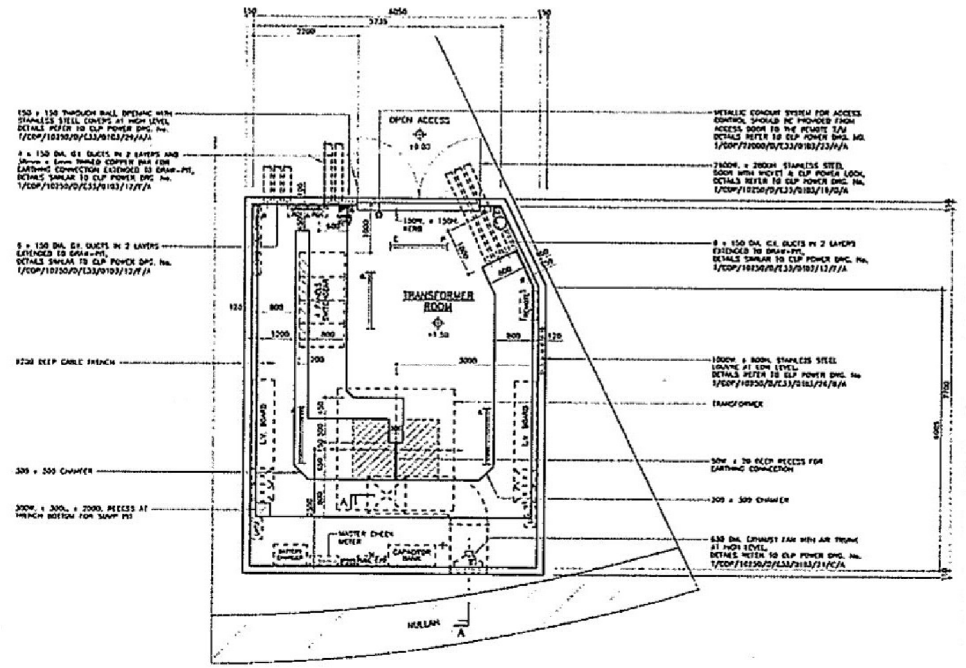


SECTION A - A (ALONG 630 DIA EXHAUST FAN)



BLOCK PLAN SURVEY MAP NO. DM302180775-01



CLP 中電

- GENERAL NOTES**
1. THE SURVEY SHOWN HAS BEEN MADE TO THE 1:500 SCALE BY THE SURVEYOR GENERAL, AND THE DRAWING IS TO BE MADE TO THE 1:100 SCALE. THE SURVEYOR GENERAL'S OFFICE IS AT THE SURVEYOR GENERAL'S OFFICE, 120, WATERLOO ROAD, HONG KONG. THE SURVEYOR GENERAL'S OFFICE IS AT THE SURVEYOR GENERAL'S OFFICE, 120, WATERLOO ROAD, HONG KONG.
 2. THE SURVEYOR GENERAL'S OFFICE IS AT THE SURVEYOR GENERAL'S OFFICE, 120, WATERLOO ROAD, HONG KONG. THE SURVEYOR GENERAL'S OFFICE IS AT THE SURVEYOR GENERAL'S OFFICE, 120, WATERLOO ROAD, HONG KONG.
 3. THE SURVEYOR GENERAL'S OFFICE IS AT THE SURVEYOR GENERAL'S OFFICE, 120, WATERLOO ROAD, HONG KONG. THE SURVEYOR GENERAL'S OFFICE IS AT THE SURVEYOR GENERAL'S OFFICE, 120, WATERLOO ROAD, HONG KONG.
 4. THE SURVEYOR GENERAL'S OFFICE IS AT THE SURVEYOR GENERAL'S OFFICE, 120, WATERLOO ROAD, HONG KONG. THE SURVEYOR GENERAL'S OFFICE IS AT THE SURVEYOR GENERAL'S OFFICE, 120, WATERLOO ROAD, HONG KONG.
 5. THE SURVEYOR GENERAL'S OFFICE IS AT THE SURVEYOR GENERAL'S OFFICE, 120, WATERLOO ROAD, HONG KONG. THE SURVEYOR GENERAL'S OFFICE IS AT THE SURVEYOR GENERAL'S OFFICE, 120, WATERLOO ROAD, HONG KONG.
 6. THE SURVEYOR GENERAL'S OFFICE IS AT THE SURVEYOR GENERAL'S OFFICE, 120, WATERLOO ROAD, HONG KONG. THE SURVEYOR GENERAL'S OFFICE IS AT THE SURVEYOR GENERAL'S OFFICE, 120, WATERLOO ROAD, HONG KONG.
 7. THE SURVEYOR GENERAL'S OFFICE IS AT THE SURVEYOR GENERAL'S OFFICE, 120, WATERLOO ROAD, HONG KONG. THE SURVEYOR GENERAL'S OFFICE IS AT THE SURVEYOR GENERAL'S OFFICE, 120, WATERLOO ROAD, HONG KONG.
 8. THE SURVEYOR GENERAL'S OFFICE IS AT THE SURVEYOR GENERAL'S OFFICE, 120, WATERLOO ROAD, HONG KONG. THE SURVEYOR GENERAL'S OFFICE IS AT THE SURVEYOR GENERAL'S OFFICE, 120, WATERLOO ROAD, HONG KONG.
 9. THE SURVEYOR GENERAL'S OFFICE IS AT THE SURVEYOR GENERAL'S OFFICE, 120, WATERLOO ROAD, HONG KONG. THE SURVEYOR GENERAL'S OFFICE IS AT THE SURVEYOR GENERAL'S OFFICE, 120, WATERLOO ROAD, HONG KONG.
 10. THE SURVEYOR GENERAL'S OFFICE IS AT THE SURVEYOR GENERAL'S OFFICE, 120, WATERLOO ROAD, HONG KONG. THE SURVEYOR GENERAL'S OFFICE IS AT THE SURVEYOR GENERAL'S OFFICE, 120, WATERLOO ROAD, HONG KONG.

- NOTIFICATION REQUIREMENTS**
1. THE SURVEYOR GENERAL'S OFFICE IS AT THE SURVEYOR GENERAL'S OFFICE, 120, WATERLOO ROAD, HONG KONG. THE SURVEYOR GENERAL'S OFFICE IS AT THE SURVEYOR GENERAL'S OFFICE, 120, WATERLOO ROAD, HONG KONG.
 2. THE SURVEYOR GENERAL'S OFFICE IS AT THE SURVEYOR GENERAL'S OFFICE, 120, WATERLOO ROAD, HONG KONG. THE SURVEYOR GENERAL'S OFFICE IS AT THE SURVEYOR GENERAL'S OFFICE, 120, WATERLOO ROAD, HONG KONG.
 3. THE SURVEYOR GENERAL'S OFFICE IS AT THE SURVEYOR GENERAL'S OFFICE, 120, WATERLOO ROAD, HONG KONG. THE SURVEYOR GENERAL'S OFFICE IS AT THE SURVEYOR GENERAL'S OFFICE, 120, WATERLOO ROAD, HONG KONG.
 4. THE SURVEYOR GENERAL'S OFFICE IS AT THE SURVEYOR GENERAL'S OFFICE, 120, WATERLOO ROAD, HONG KONG. THE SURVEYOR GENERAL'S OFFICE IS AT THE SURVEYOR GENERAL'S OFFICE, 120, WATERLOO ROAD, HONG KONG.
- INSTALLATION REQUIREMENTS**
1. THE SURVEYOR GENERAL'S OFFICE IS AT THE SURVEYOR GENERAL'S OFFICE, 120, WATERLOO ROAD, HONG KONG. THE SURVEYOR GENERAL'S OFFICE IS AT THE SURVEYOR GENERAL'S OFFICE, 120, WATERLOO ROAD, HONG KONG.
 2. THE SURVEYOR GENERAL'S OFFICE IS AT THE SURVEYOR GENERAL'S OFFICE, 120, WATERLOO ROAD, HONG KONG. THE SURVEYOR GENERAL'S OFFICE IS AT THE SURVEYOR GENERAL'S OFFICE, 120, WATERLOO ROAD, HONG KONG.
 3. THE SURVEYOR GENERAL'S OFFICE IS AT THE SURVEYOR GENERAL'S OFFICE, 120, WATERLOO ROAD, HONG KONG. THE SURVEYOR GENERAL'S OFFICE IS AT THE SURVEYOR GENERAL'S OFFICE, 120, WATERLOO ROAD, HONG KONG.
 4. THE SURVEYOR GENERAL'S OFFICE IS AT THE SURVEYOR GENERAL'S OFFICE, 120, WATERLOO ROAD, HONG KONG. THE SURVEYOR GENERAL'S OFFICE IS AT THE SURVEYOR GENERAL'S OFFICE, 120, WATERLOO ROAD, HONG KONG.

REV	DESCRIPTION	DATE	BY

PLANNING AND DESIGN

APPROVED BY: *[Signature]* DATE: 12, Nov 2018
 CHECKED BY: *[Signature]* DATE: 12, Nov 2018
 DRAWN BY: *[Signature]* DATE: 11, Nov 2018

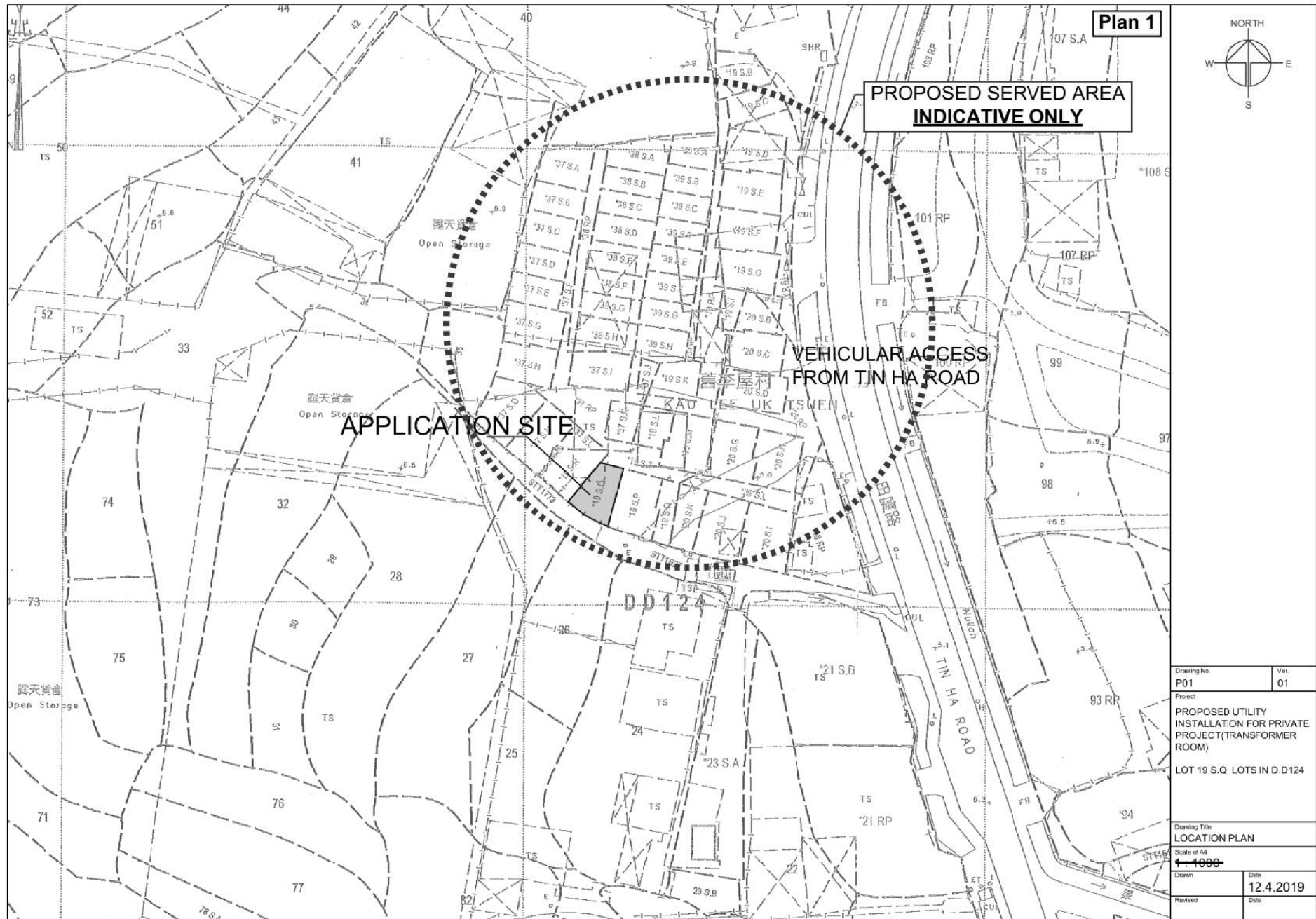
DRAWING TITLE:
 PROPOSED LAYOUT OF
 TRANSFORMER ROOM FOR
 VILLAGE HOUSE DEVELOPMENT AT
 DD 124, LOT 19 SQ,
 KAU LEE UK TSUEN, YUEN LONG.

SCALE: 1:100 (BLOCK PLAN) 1:500 (SECTION A-A) 1:100 (FLOOR PLAN)
 DRAWING No.: TM/TR/2018-133

(摘錄自申請人於 7.5.2019 呈交的申請書)
 (Extract from Applicant's
 Submission of 7.5.2019)

參考編號
 REFERENCE No.
 A/HSK/153

繪圖 DRAWING
 A-1

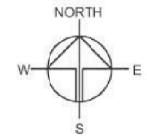


Plan 1

**PROPOSED SERVED AREA
INDICATIVE ONLY**

**VEHICULAR ACCESS
FROM TIN HA ROAD**

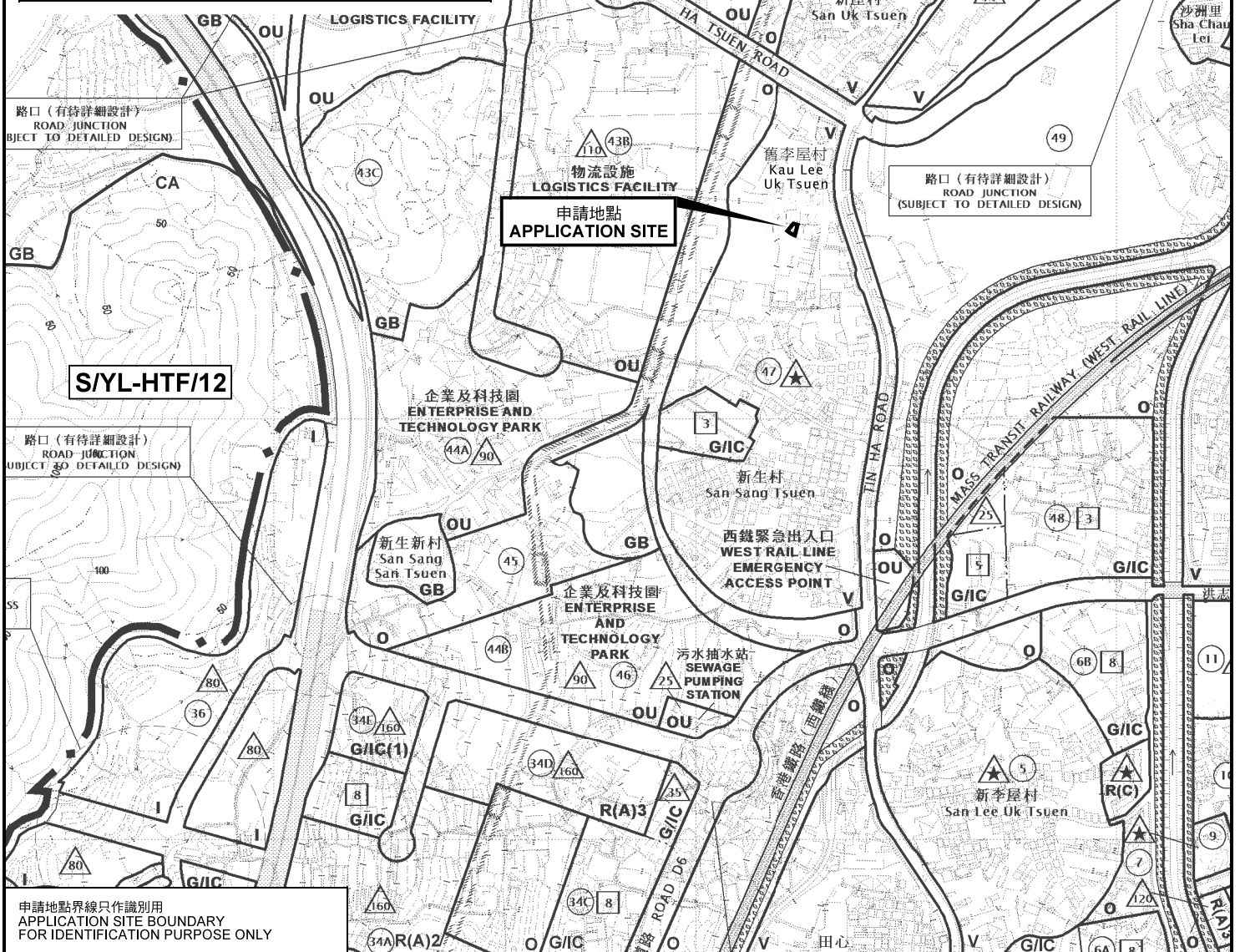
APPLICATION SITE



Drawing No. P01	Ver. 01
Project PROPOSED UTILITY INSTALLATION FOR PRIVATE PROJECT (TRANSFORMER ROOM)	
LOT 19 S.Q LOTS IN D.D124	
Drawing Title LOCATION PLAN	
Scale of A4 1:1000	
Drawn	Date 12.4.2019
Revised	Date

(摘錄自申請人於 19.6.2019 呈交的進一步資料)
(Extract from Applicant's Further
Information Submitted on 19.6.2019)

參考編號 REFERENCE No. A/HSK/153	繪圖 DRAWING A-2
-------------------------------------------	--------------------------



申請地點界線只作識別用
APPLICATION SITE BOUNDARY
FOR IDENTIFICATION PURPOSE ONLY

本摘要圖於2019年6月18日擬備，
所根據的資料為於2018年10月16日
核准的分區計劃大綱圖編號 S/HSK/2
EXTRACT PLAN PREPARED ON 18.6.2019
BASED ON OUTLINE ZONING PLAN No.
S/HSK/2 APPROVED ON 16.10.2018

擬議私人發展計劃的公用設施裝置（變壓器室）
元朗廈村丈量約份第124約地段第19號Q分段
PROPOSED UTILITY INSTALLATION FOR
PRIVATE PROJECT (TRANSFORMER ROOM)
LOT 19 S.Q IN D.D.124, HA TSUEN, YUEN LONG

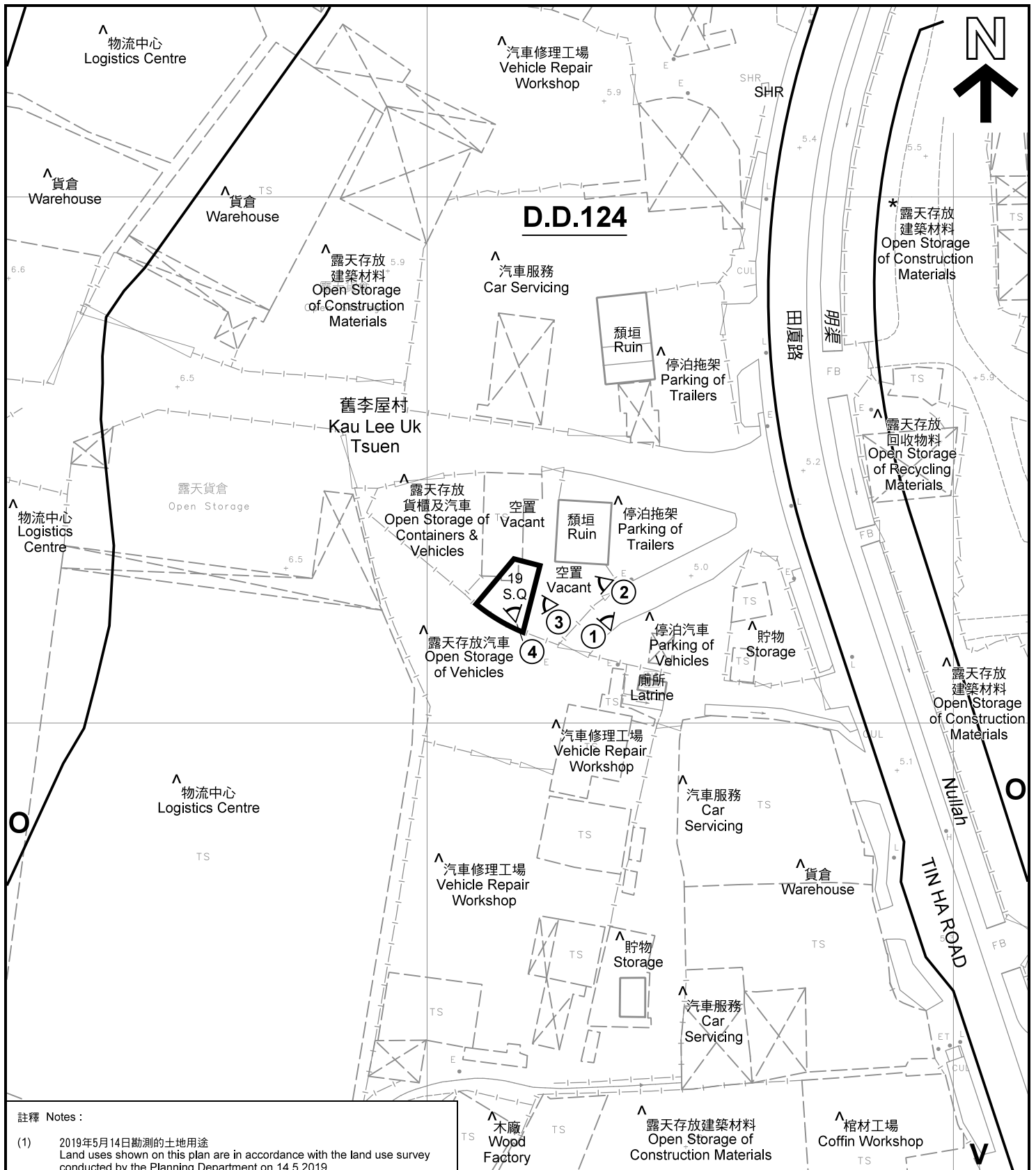
SCALE 1 : 7 500 比例尺
米 100 0 100 200 300 米
METRES

規劃署
PLANNING
DEPARTMENT



參考編號
REFERENCE No.
A/HSK/153

圖 PLAN
A-1



註釋 Notes :

- (1) 2019年5月14日勘測的土地用途
Land uses shown on this plan are in accordance with the land use survey conducted by the Planning Department on 14.5.2019
- (2) * 土地用途跟1992年3月勘測的土地用途一致
Indicates that the use is the same as that revealed by the land use survey conducted by the Planning Department in Mar 1992
- (3) ^ 土地用途跟1992年3月勘測的土地用途有別
Indicates that the use is different from that revealed by the land use survey conducted by the Planning Department in Mar 1992

圖例 LEGEND

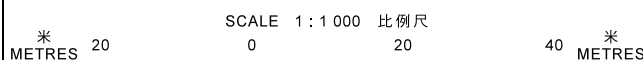
- 申請地點(界線只作識別用)
APPLICATION SITE (BOUNDARY FOR IDENTIFICATION PURPOSE ONLY)
- 鄉村式發展
VILLAGE TYPE DEVELOPMENT
- 休憩用地
OPEN SPACE
- 神龕
SHRINE
- 實地照片的觀景點
VIEWING POINT OF SITE PHOTO

平面圖 SITE PLAN

擬議私人發展計劃的公用設施裝置 (變壓器室)
元朗廈村丈量約份第124約地段第19號Q分段
PROPOSED UTILITY INSTALLATION FOR
PRIVATE PROJECT (TRANSFORMER ROOM)
LOT 19 S.Q IN D.D.124, HA TSUEN, YUEN LONG

本摘要圖於2019年6月18日擬備, 所根據的資料為測量圖編號 6-NW-7C
EXTRACT PLAN PREPARED ON 18.6.2019
BASED ON SURVEY SHEET No. 6-NW-7C

規劃署
PLANNING
DEPARTMENT



參考編號
REFERENCE No.
A/HSK/153

圖 PLAN
A-2



圖例 LEGEND



申請地點(界線只作識別用)
APPLICATION SITE
(BOUNDARY FOR IDENTIFICATION
PURPOSE ONLY)

本摘要圖於2019年5月22日擬備，所根據的資料為地政總署於2018年3月13日拍得的航攝照片編號 E034801C
EXTRACT PLAN PREPARED ON 22.5.2019
BASED ON AERIAL PHOTO No.
E034801C TAKEN ON 13.3.2018
BY LANDS DEPARTMENT

航攝照片 AERIAL PHOTO

擬議私人發展計劃的公用設施裝置 (變壓器室)
元朗廈村丈量約份第124約地段第19號0分段
PROPOSED UTILITY INSTALLATION FOR
PRIVATE PROJECT (TRANSFORMER ROOM)
LOT 19 S.Q IN D.D.124, HA TSUEN, YUEN LONG

規劃署
PLANNING
DEPARTMENT



參考編號
REFERENCE No.
A/HSK/153

圖 PLAN
A-3



本圖於2019年6月18日擬備，所根據的資料為攝於2019年5月14日的實地照片
PLAN PREPARED ON 18.6.2019
BASED ON SITE PHOTOS
TAKEN ON 14.5.2019

實地照片 SITE PHOTOS

擬議私人發展計劃的公用設施裝置（變壓器室）
元朗廈村丈量約份第124約地段第19號0分段
PROPOSED UTILITY INSTALLATION FOR
PRIVATE PROJECT (TRANSFORMER ROOM)
LOT 19 S.Q IN D.D.124, HA TSUEN, YUEN LONG

規劃署
PLANNING
DEPARTMENT



參考編號
REFERENCE No.
A/HSK/153

圖 PLAN
A-4a



申請地點
APPLICATION SITE



申請地點
APPLICATION SITE

申請地點界線只作識別用 APPLICATION SITE BOUNDARY FOR IDENTIFICATION PURPOSE ONLY

實地照片 SITE PHOTOS

擬議私人發展計劃的公用設施裝置（變壓器室）
元朗廈村丈量約份第124約地段第19號0分段
PROPOSED UTILITY INSTALLATION FOR
PRIVATE PROJECT (TRANSFORMER ROOM)
LOT 19 S.Q IN D.D.124, HA TSUEN, YUEN LONG

規劃署
PLANNING
DEPARTMENT



本圖於2019年6月18日擬備，所根據的資料為攝於2019年5月14日的實地照片
PLAN PREPARED ON 18.6.2019
BASED ON SITE PHOTOS
TAKEN ON 14.5.2019

參考編號
REFERENCE No.
A/HSK/153

圖 PLAN
A-4b