


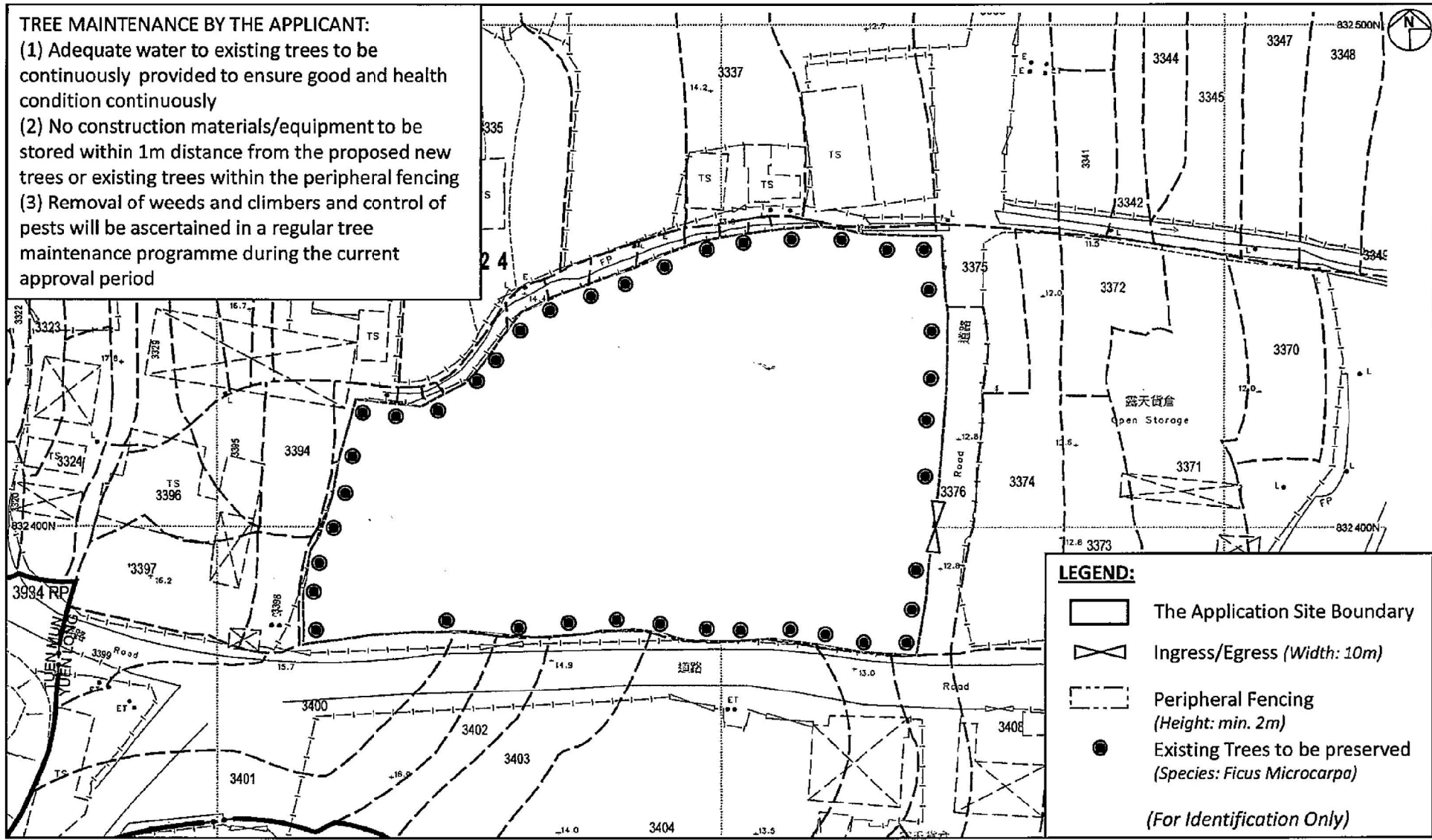
<p>Project: Section 16 Planning Application for Proposed Open Storage of Construction Equipment and Construction Materials for a Temporary Period of 3 Years at Various Lots in D.D. 124, Ping Shan, Yuen Long, New Territories (Renewal of Planning Approval under Application No. A/HSK/21)</p>	<p>Title: The Location Plan</p> <p>Ref.: ADCL/PLG-10209-R001/F001</p>	<p>Figure: 1</p> <p>Scale: Not to Scale</p> <p>Date: Aug 2020</p>	 <p>Aikon AIKON DEVELOPMENT CONSULTANCY LTD.</p>
--	--	--	---

(摘錄自申請人於 3.9.2020 呈交的申請書)
(Extract from Applicant's Submission of 3.9.2020)

<p>參考編號 REFERENCE No. A/HSK/251</p>	<p>繪圖 DRAWING A-1</p>
---	---------------------------

TREE MAINTENANCE BY THE APPLICANT:

- (1) Adequate water to existing trees to be continuously provided to ensure good and health condition continuously
- (2) No construction materials/equipment to be stored within 1m distance from the proposed new trees or existing trees within the peripheral fencing
- (3) Removal of weeds and climbers and control of pests will be ascertained in a regular tree maintenance programme during the current approval period



LEGEND:

- The Application Site Boundary
- Ingress/Egress (Width: 10m)
- Peripheral Fencing (Height: min. 2m)
- Existing Trees to be preserved (Species: *Ficus Microcarpa*)

(For Identification Only)

Project:
 Section 16 Planning Application for Proposed Open Storage of Construction Equipment and Construction Materials for a Temporary Period of 3 Years at Various Lots in D.D. 124, Ping Shan, Yuen Long, New Territories (Renewal of Planning Approval under Application No. A/HSK/21)

Title:
 Landscape Plan

Ref.: ADCL/PLG-10209-R001/F006

Figure:
 6

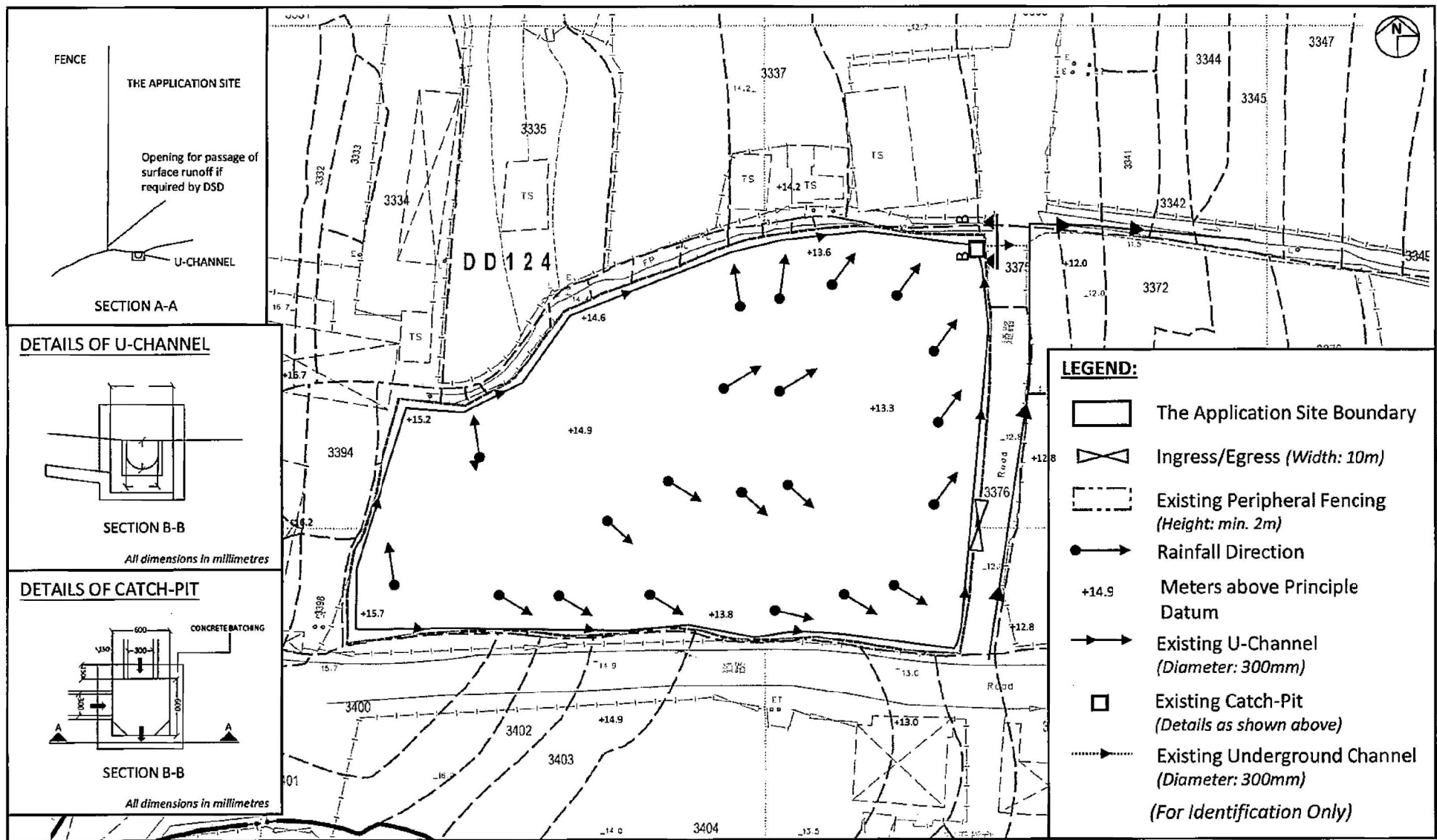
Scale:
~~1:1000~~

Date:
 Aug 2020



(摘錄自申請人於 3.9.2020 呈交的申請書)
 (Extract from Applicant's Submission of 3.9.2020)

參考編號 REFERENCE No. A/HSK/251	繪圖 DRAWING A-3
------------------------------------	-------------------



Project:
Section 16 Planning Application for Proposed Open Storage of Construction Equipment and Construction Materials for a Temporary Period of 3 Years at Various Lots in D.D. 124, Ping Shan, Yuen Long, New Territories (Renewal of Planning Approval under Application No. A/HSK/21)

Title:
Drainage Plan

Ref.: ADCL/PLG-10209-R001/F007

Figure:
7

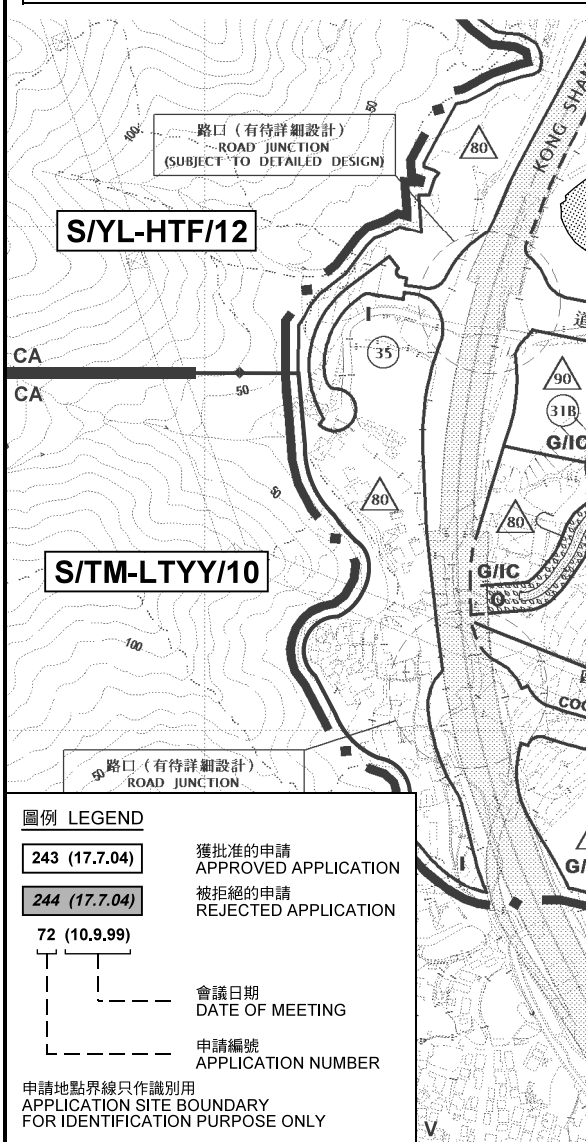
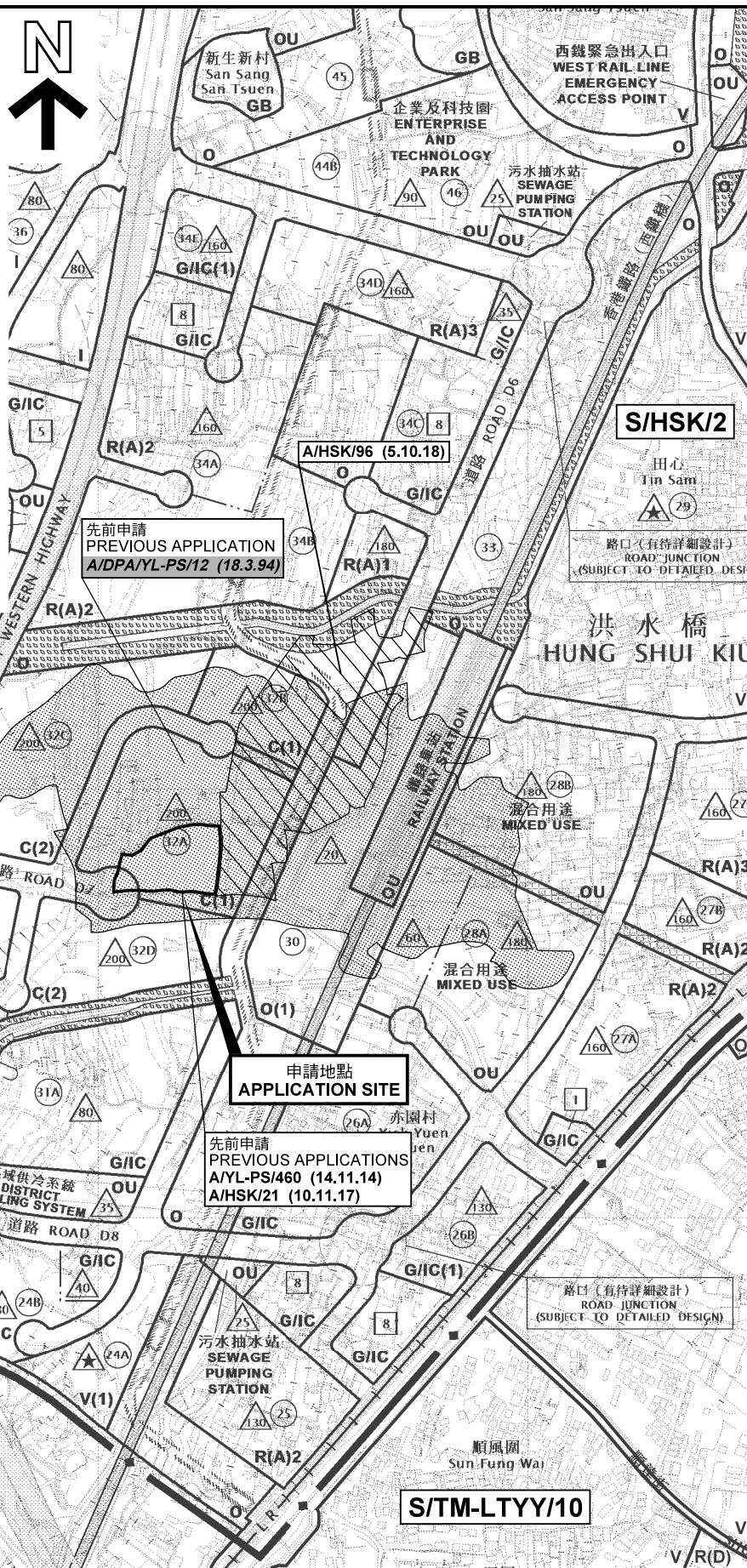
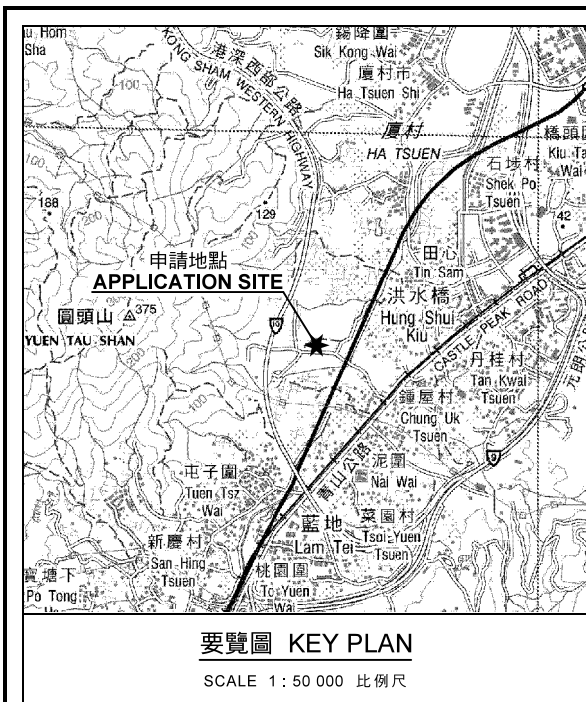
Scale:
Not to Scale

Date:
Aug 2020



(摘錄自申請人於 3.9.2020 呈交的申請書)
(Extract from Applicant's Submission of 3.9.2020)

參考編號 REFERENCE No. A/HSK/251	繪圖 DRAWING A-4
------------------------------------	-------------------



本摘要圖於2020年9月30日擬備，所根據的資料為於2018年10月16日核准的分區計劃大綱圖編號 S/HSK/2 EXTRACT PLAN PREPARED ON 30.9.2020 BASED ON OUTLINE ZONING PLAN No. S/HSK/2 APPROVED ON 16.10.2018

位置圖 LOCATION PLAN

臨時露天存放建築材料及建築器材的規劃許可續期(為期3年)
元朗屏山丈量約份第124約內多個地段
RENEWAL OF PLANNING APPROVAL FOR TEMPORARY OPEN STORAGE OF CONSTRUCTION MATERIALS AND CONSTRUCTION EQUIPMENT FOR A PERIOD OF 3 YEARS VARIOUS LOTS IN D.D.124, PING SHAN, YUEN LONG

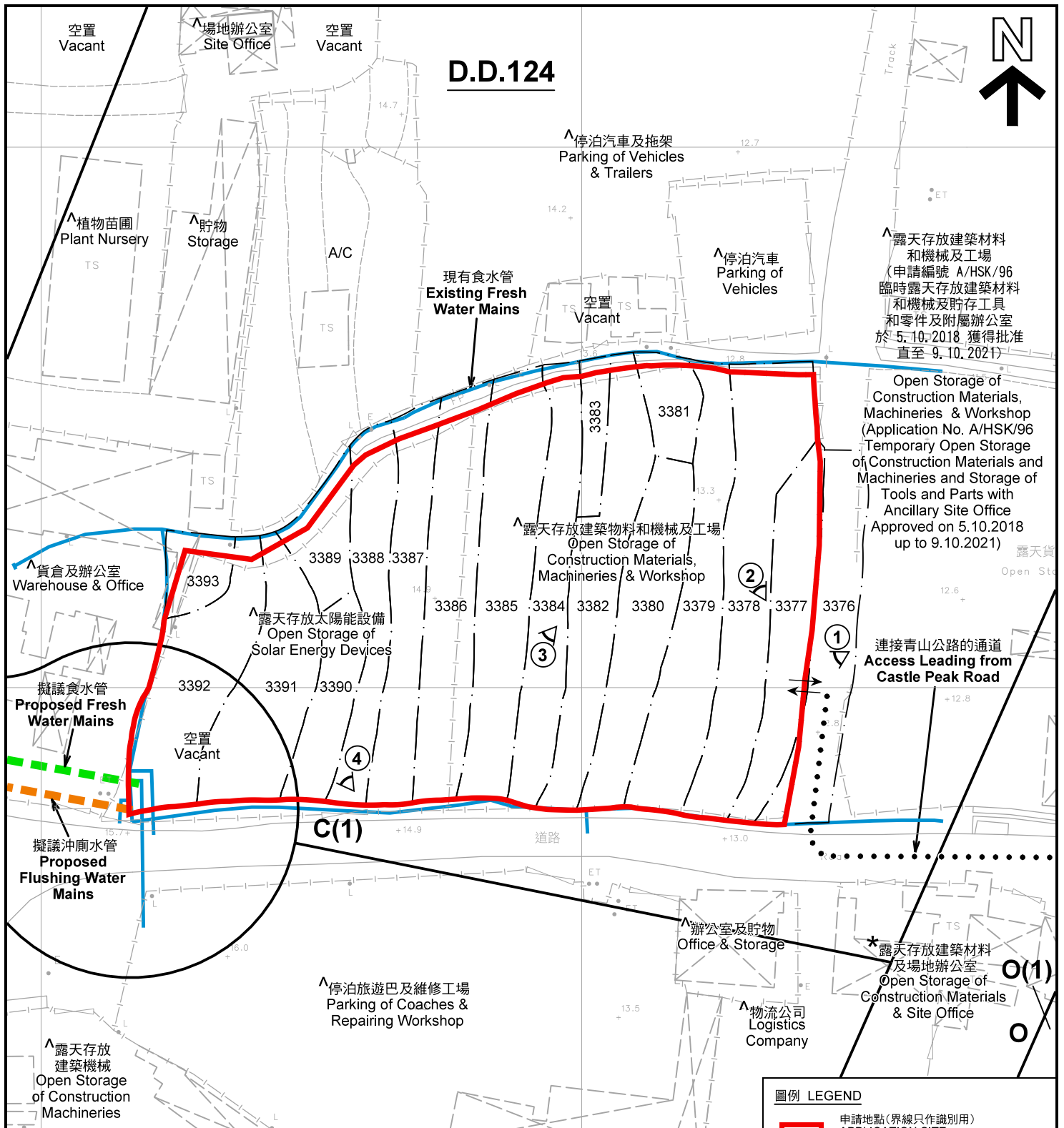
SCALE 1 : 7 500 比例尺

米 100 0 100 200 300 米
METRES

規劃署 PLANNING DEPARTMENT

參考編號 REFERENCE No. A/HSK/251

圖 PLAN A-1



D.D.124



- 註釋 Notes :
- (1) 2020年9月11日勘測的土地用途
Land uses shown on this plan are in accordance with the land use survey conducted by the Planning Department on 11.9.2020
 - (2) * 土地用途跟1993年6月25日勘測的土地用途一致
Indicates that the use is different from that revealed by the land use survey conducted by the Planning Department on 25.6.1993
 - (3) ^ 土地用途跟1993年6月25日勘測的土地用途有別
Indicates that the use is the same as that revealed by the land use survey conducted by the Planning Department on 25.6.1993

圖例 LEGEND

- 申請地點(界線只作識別用)
APPLICATION SITE (BOUNDARY FOR IDENTIFICATION PURPOSE ONLY)
- C** 商業
COMMERCIAL
- O** 休憩用地
OPEN SPACE
- A/C** 常耕農地
CULTIVATED AGRICULTURAL LAND
- ① 實地照片的觀景點
VIEWING POINT OF SITE PHOTO
- ↔ 入口/出口
INGRESS / EGRESS

平面圖 SITE PLAN

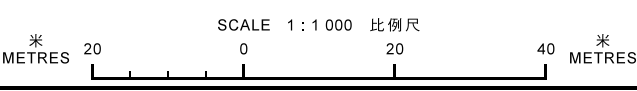
臨時露天存放建築材料及建築器材的規劃許可續期(為期3年)
元朗屏山丈量約份第124約內多個地段
RENEWAL OF PLANNING APPROVAL FOR
TEMPORARY OPEN STORAGE OF CONSTRUCTION MATERIALS
AND CONSTRUCTION EQUIPMENT FOR A PERIOD OF 3 YEARS
VARIOUS LOTS IN D.D.124, PING SHAN, YUEN LONG


**規劃署
PLANNING
DEPARTMENT**

本摘要圖於2020年9月28日擬備，所根據的資料為測量圖編號 6-NW-11D、12C、16B 及 17A
EXTRACT PLAN PREPARED ON 28.9.2020
BASED ON SURVEY SHEETS No. 6-NW-11D, 12C, 16B & 17A


參考編號
REFERENCE No. **A/HSK/251**

圖 **PLAN**
A-2





圖例 LEGEND

 申請地點(界線只作識別用)
APPLICATION SITE
(BOUNDARY FOR IDENTIFICATION
PURPOSE ONLY)

本摘要圖於2020年9月28日擬備，所根據的資料為地政總署於2019年9月12日拍得的航攝照片編號 E063732C
EXTRACT PLAN PREPARED ON 28.9.2020
BASED ON AERIAL PHOTO No.
E063732C TAKEN ON 12.9.2019
BY LANDS DEPARTMENT

航攝照片 AERIAL PHOTO

臨時露天存放建築材料及建築器材的規劃許可續期(為期3年)
元朗屏山丈量約份第124約內多個地段
RENEWAL OF PLANNING APPROVAL FOR
TEMPORARY OPEN STORAGE OF CONSTRUCTION MATERIALS
AND CONSTRUCTION EQUIPMENT FOR A PERIOD OF 3 YEARS
VARIOUS LOTS IN D.D.124, PING SHAN, YUEN LONG

規劃署
PLANNING
DEPARTMENT



參考編號
REFERENCE No.
A/HSK/251

圖 PLAN
A-3



申請地點界線只作識別用 APPLICATION SITE BOUNDARY FOR IDENTIFICATION PURPOSE ONLY

實地照片 SITE PHOTOS

臨時露天存放建築材料及建築器材的規劃許可續期(為期3年)
元朗屏山丈量約份第124約內多個地段

RENEWAL OF PLANNING APPROVAL FOR
TEMPORARY OPEN STORAGE OF CONSTRUCTION MATERIALS
AND CONSTRUCTION EQUIPMENT FOR A PERIOD OF 3 YEARS
VARIOUS LOTS IN D.D.124, PING SHAN, YUEN LONG

規劃署
PLANNING
DEPARTMENT



參考編號
REFERENCE No.
A/HSK/251

圖 PLAN
A-4

本圖於2020年9月28日擬備，所根據的資料為攝於2020年9月11日的實地照片
PLAN PREPARED ON 28.9.2020
BASED ON SITE PHOTOS
TAKEN ON 11.9.2020