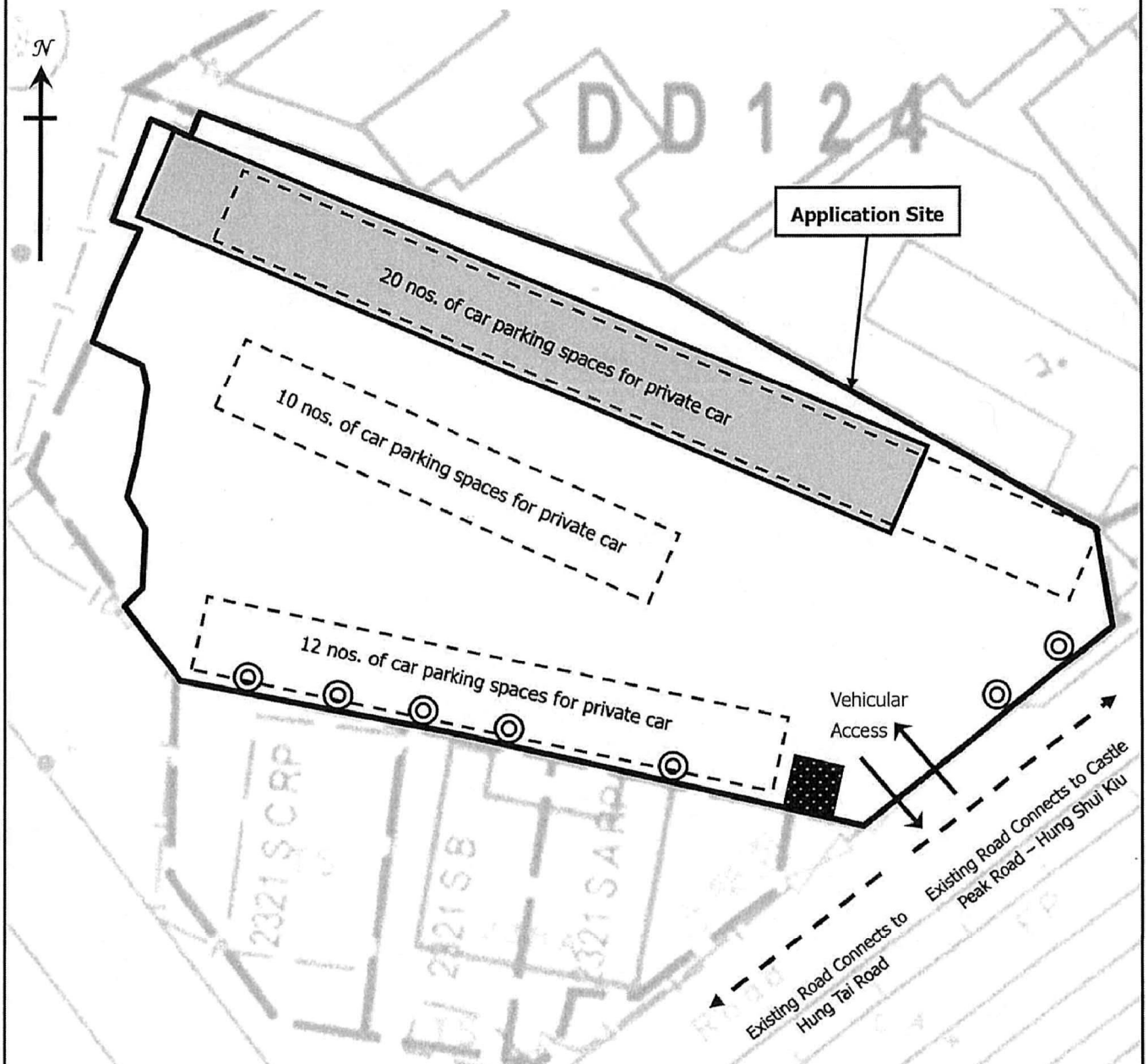







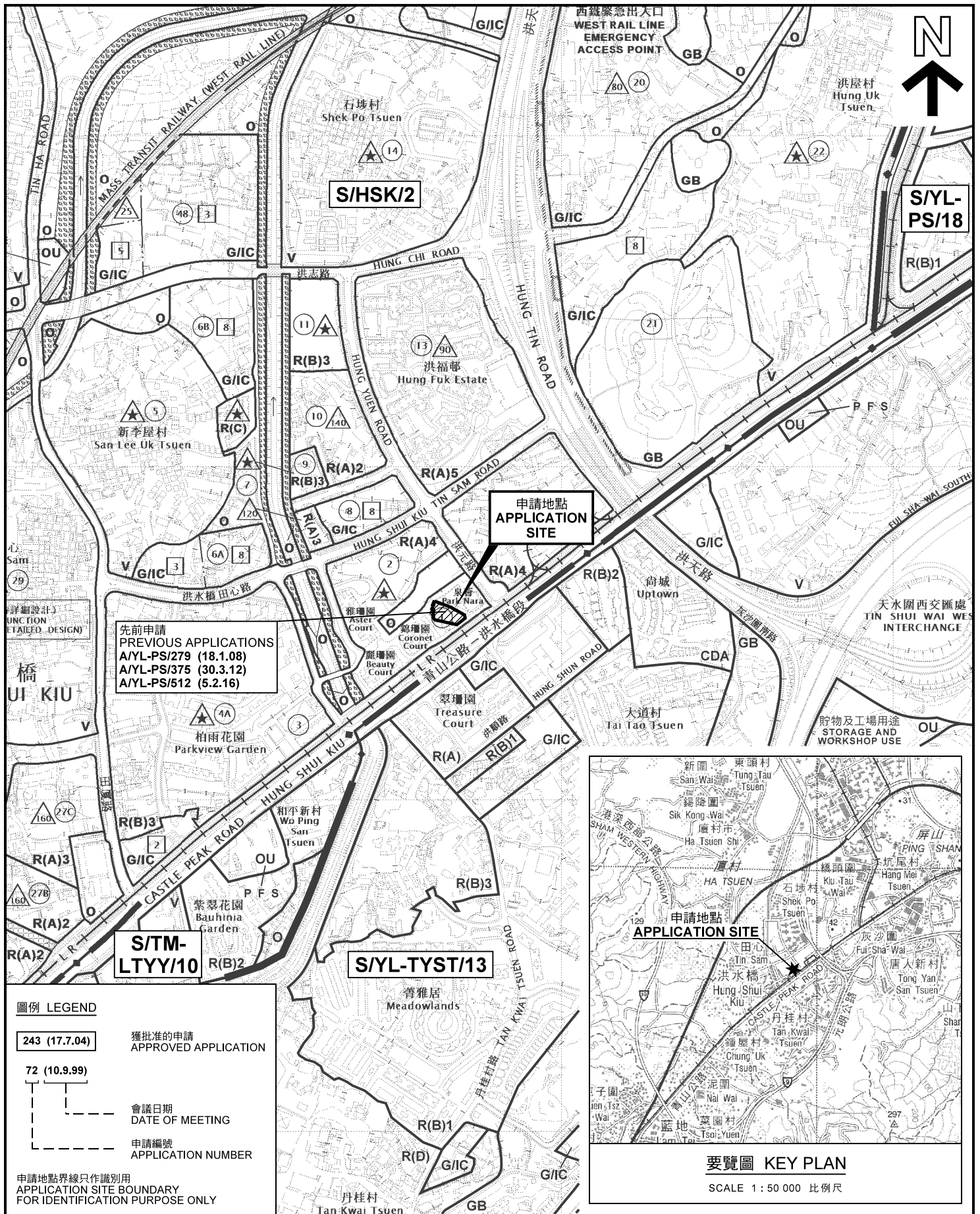
Lot No.2329 RP (Part) in D.D.124, Yuen Long, New Territories



Legend

-  Application Site
-  Ancillary Shroff
(single storey) (2.5m x 2.5m x 2.6m (H)) (about)
-  Temporary Open-sided Structure for Car Parking Use
(single storey) (40.0m x 5.0m x 4.0m (H)) (about)
-  Existing Trees

SITE PLAN	Figure 3	 GRANDMAX SURVEYORS LIMITED 俊滙測量師行有限公司
	—1:300—	



先前申請
 PREVIOUS APPLICATIONS
 A/YL-PS/279 (18.1.08)
 A/YL-PS/375 (30.3.12)
 A/YL-PS/512 (5.2.16)

申請地點
 APPLICATION SITE

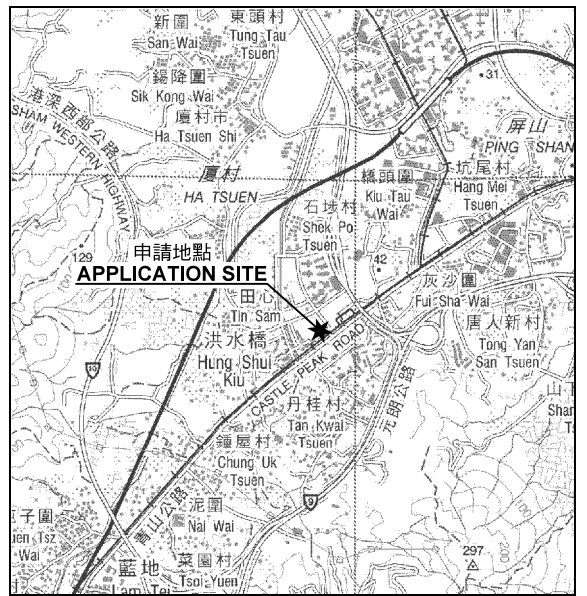
S/TM-LTTY/10

S/YL-TYST/13

圖例 LEGEND

- 243 (17.7.04) 獲批准的申請
 APPROVED APPLICATION
- 72 (10.9.99) 會議日期
 DATE OF MEETING
- 160 申請編號
 APPLICATION NUMBER

申請地點界線只作識別用
 APPLICATION SITE BOUNDARY
 FOR IDENTIFICATION PURPOSE ONLY



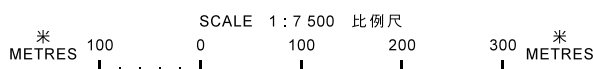
要覽圖 KEY PLAN

SCALE 1 : 50 000 比例尺

位置圖 LOCATION PLAN

本摘要圖於2021年2月8日擬備，
 所根據的資料為於2018年10月16日
 核准的分區計劃大綱圖編號 S/HSK/2
 EXTRACT PLAN PREPARED ON 8.2.2021
 BASED ON OUTLINE ZONING PLAN No.
 S/HSK/2 APPROVED ON 16.10.2018

臨時公眾停車場(私家車)(為期3年)
 元朗洪水橋丈量約份第124約地段第2329號餘段(部分)
 TEMPORARY PUBLIC VEHICLE PARK (PRIVATE CARS)
 FOR A PERIOD OF 3 YEARS
 LOT 2329 RP (PART) IN D.D.124, HUNG SHUI KIU, YUEN LONG

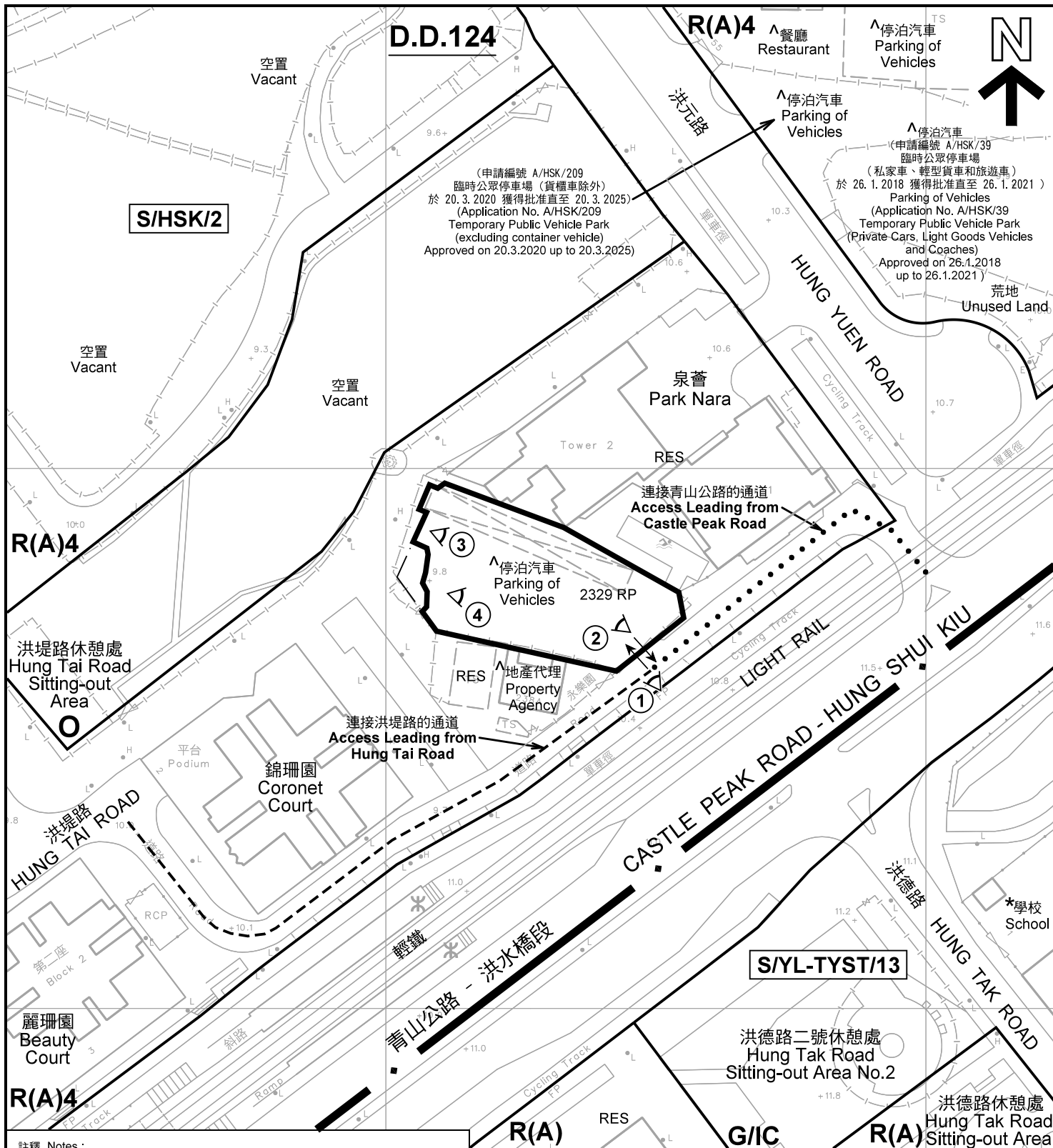


規劃署
 PLANNING
 DEPARTMENT



參考編號
 REFERENCE No.
 A/HSK/275

圖 PLAN
 A-1



註釋 Notes :

- (1) 2020年11月24日勘測的土地用途
Land uses shown on this plan are in accordance with the land use survey conducted by the Planning Department on 24.11.2020
- (2) * 土地用途跟1993年6月勘測的土地用途一致
Indicates that the use is the same as that revealed by the land use survey conducted by the Planning Department in Jun 1993
- (3) ^ 土地用途跟1993年6月勘測的土地用途有別
Indicates that the use is different from that revealed by the land use survey conducted by the Planning Department in Jun 1993

圖例 LEGEND

- | | | | |
|-------------|--|------------|---|
| | 申請地點(界線只作識別用)
APPLICATION SITE
(BOUNDARY FOR IDENTIFICATION
PURPOSE ONLY) | | 休憩用地
OPEN SPACE |
| R(A) | 住宅(甲類)
RESIDENTIAL (GROUP A) | RES | 住用構築物
RESIDENTIAL STRUCTURES |
| G/IC | 政府、機構或社區
GOVERNMENT, INSTITUTION OR
COMMUNITY | | 實地照片的觀景點
VIEWING POINT OF SITE PHOTO |
| | | | 入口/出口
INGRESS / EGRESS |

平面圖 SITE PLAN

臨時公眾停車場(私家車)(為期3年)
元朗洪水橋丈量約份第124約地段第2329號餘段(部分)
TEMPORARY PUBLIC VEHICLE PARK (PRIVATE CARS)
FOR A PERIOD OF 3 YEARS
LOT 2329 RP (PART) IN D.D.124, HUNG SHUI KIU, YUEN LONG

SCALE 1 : 1 000 比例尺



規劃署
PLANNING
DEPARTMENT



參考編號
REFERENCE No.
A/HSK/275

圖 PLAN
A-2

本摘要圖於2021年2月8日擬備，所根據的資料為測量圖編號 6-NW-12D
EXTRACT PLAN PREPARED ON 8.2.2021
BASED ON SURVEY SHEET No. 6-NW-12D



圖例 LEGEND



申請地點(界線只作識別用)
APPLICATION SITE
(BOUNDARY FOR IDENTIFICATION
PURPOSE ONLY)

本摘要圖於2021年2月8日擬備，所根據的資料為地政總署於2020年4月28日拍得的航攝照片編號 E095713C
EXTRACT PLAN PREPARED ON 8.2.2021
BASED ON AERIAL PHOTO No.
E095713C TAKEN ON 28.4.2020
BY LANDS DEPARTMENT

航攝照片 AERIAL PHOTO

臨時公眾停車場(私家車)(為期3年)
元朗洪水橋丈量約份第124約地段第2329號餘段(部分)
TEMPORARY PUBLIC VEHICLE PARK (PRIVATE CARS)
FOR A PERIOD OF 3 YEARS
LOT 2329 RP (PART) IN D.D.124, HUNG SHUI KIU, YUEN LONG

規劃署
PLANNING
DEPARTMENT



參考編號
REFERENCE No.
A/HSK/275

圖 PLAN
A-3

1

連接洪堤路的通道
Access Leading from
Hung Tai Road



連接青山公路的通道
Access Leading from
Castle Peak Road

2

申請地點
APPLICATION SITE



3

申請地點
APPLICATION SITE



4

申請地點
APPLICATION SITE



申請地點界線只作識別用 APPLICATION SITE BOUNDARY FOR IDENTIFICATION PURPOSE ONLY

實地照片 SITE PHOTOS

臨時公眾停車場(私家車)(為期3年)
元朗洪水橋丈量約份第124約地段第2329號餘段(部分)
TEMPORARY PUBLIC VEHICLE PARK (PRIVATE CARS)
FOR A PERIOD OF 3 YEARS
LOT 2329 RP (PART) IN D.D.124, HUNG SHUI KIU, YUEN LONG

規劃署
PLANNING
DEPARTMENT



參考編號
REFERENCE No.
A/HSK/275

圖 PLAN
A-4

本圖於2021年2月8日擬備，所根據的資料為攝於2020年11月24日的實地照片
PLAN PREPARED ON 8.2.2021
BASED ON SITE PHOTOS TAKEN ON 24.11.2020