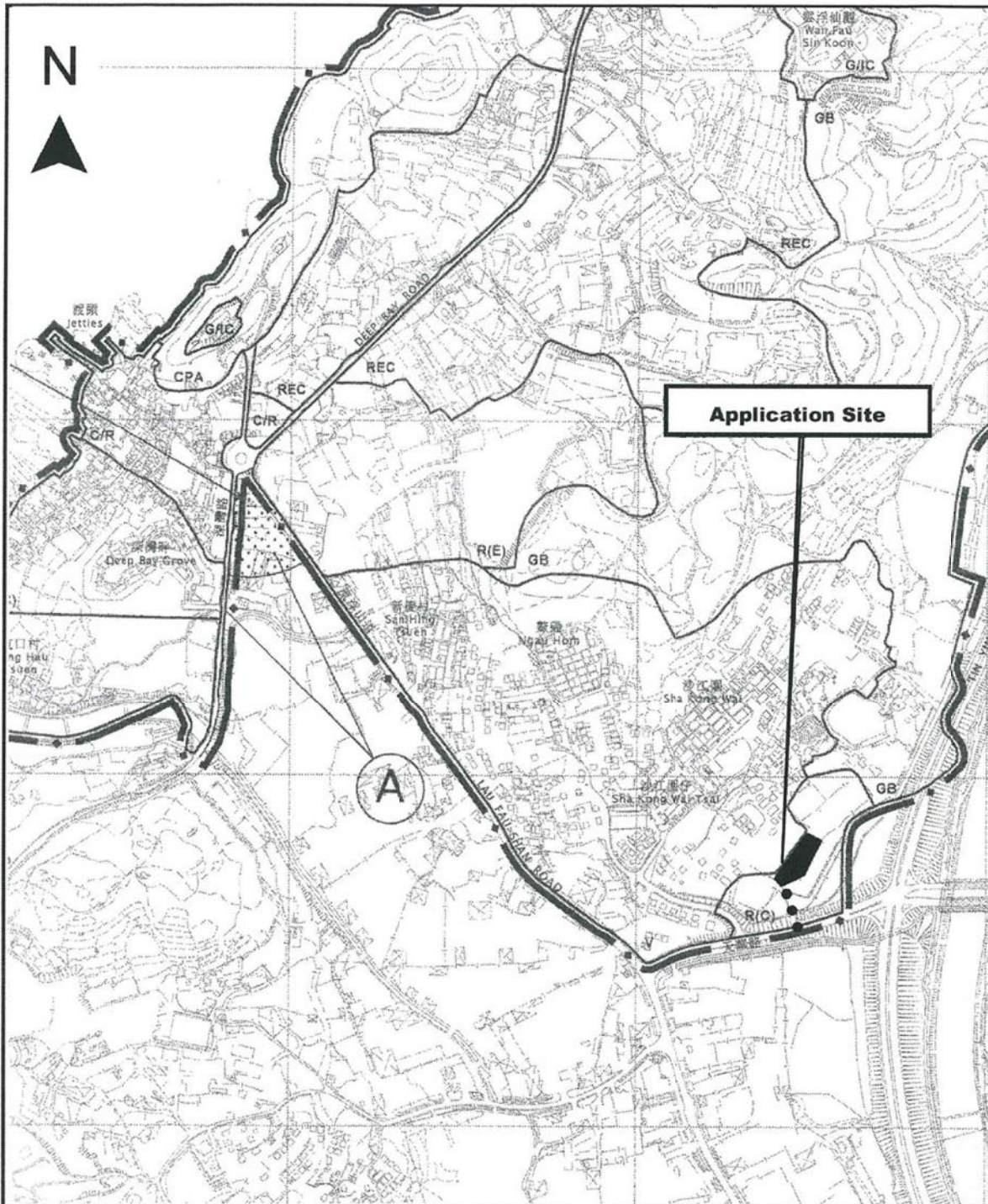


Project 項目名稱: Proposed Temporary Public Vehicle Park for Private Cars and Light Goods Vehicles for a Period of 3 Years at Lots 2858 S.A ss.1 (Part) & 2858 S.A RP in D.D. 129 & Adjoining Government Land, Sha Kong Wai, Yuen Long, N.T.	Drawing Title 圖目: Site Plan	Remarks 備註:
	Drawing No. 圖號: Figure 1	Scale 比例: 1:1000

參考編號 REFERENCE No. A/YL-LFS/339	繪圖 DRAWING A-1
------------------------------------	-------------------

(摘錄自申請人於22.3.2019呈交的申請書)  
 (Extract from Applicant's Submission Dated 22.3.2019)



<p>Project 項目名稱: Proposed Temporary Public Vehicle Park for Private Cars and Light Goods Vehicles for a Period of 3 Years at Lots 2858 S.A ss.1 (Part) &amp; 2858 S.A RP in D.D. 129 &amp; Adjoining Government Land, Sha Kong Wai, Yuen Long, N.T.</p>	<p>Drawing Title 圖目: Extract from OZP No. S/YL-LFS/8</p>	<p>Remarks 備註: ●●● Vehicular access leading to Tin Wah Road</p>
	<p>Drawing No. 圖號: Figure 2</p>	<p>Scale 比例: 1:7500</p>

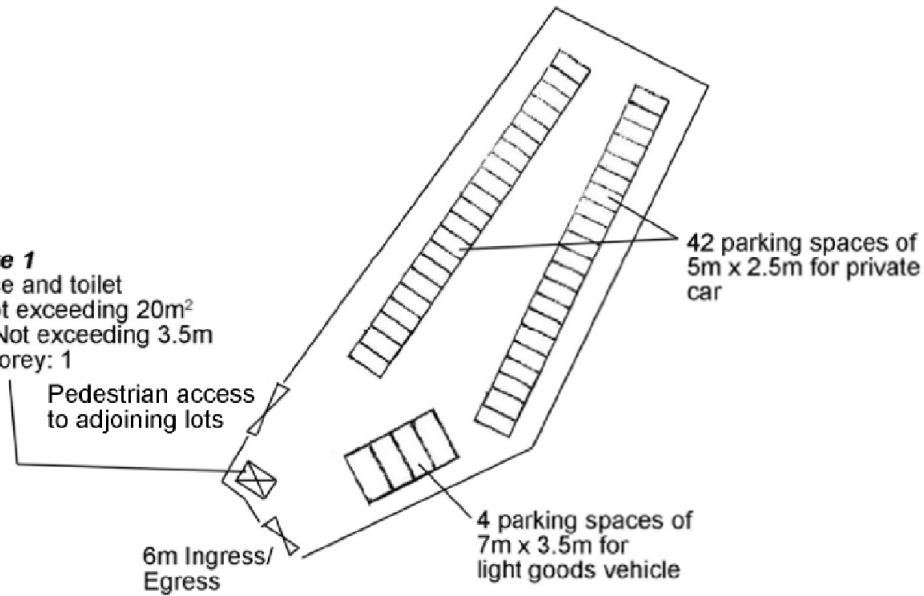
<p>參考編號 REFERENCE No. A/YL-LFS/339</p>	<p>繪圖 DRAWING A-2</p>
--	---------------------------

(摘錄自申請人於22.3.2019呈交的申請書)  
(Extract from Applicant's Submission Dated 22.3.2019)



**Structure 1**

Site office and toilet  
 GFA: Not exceeding 20m<sup>2</sup>  
 Height: Not exceeding 3.5m  
 No. of storey: 1



Project 項目名稱:

Proposed Temporary Public Vehicle Park for Private Cars and Light Goods Vehicles for a Period of 3 Years at Lots 2858 S.A ss.1 (Part) & 2858 S.A RP in D.D. 129 & Adjoining Government Land, Sha Kong Wai, Yuen Long, N.T.

Drawing Title 圖目:

Proposed Layout Plan

Remarks 備註:

Drawing No. 圖號:

Figure 3

Scale 比例:

~~1:1000~~

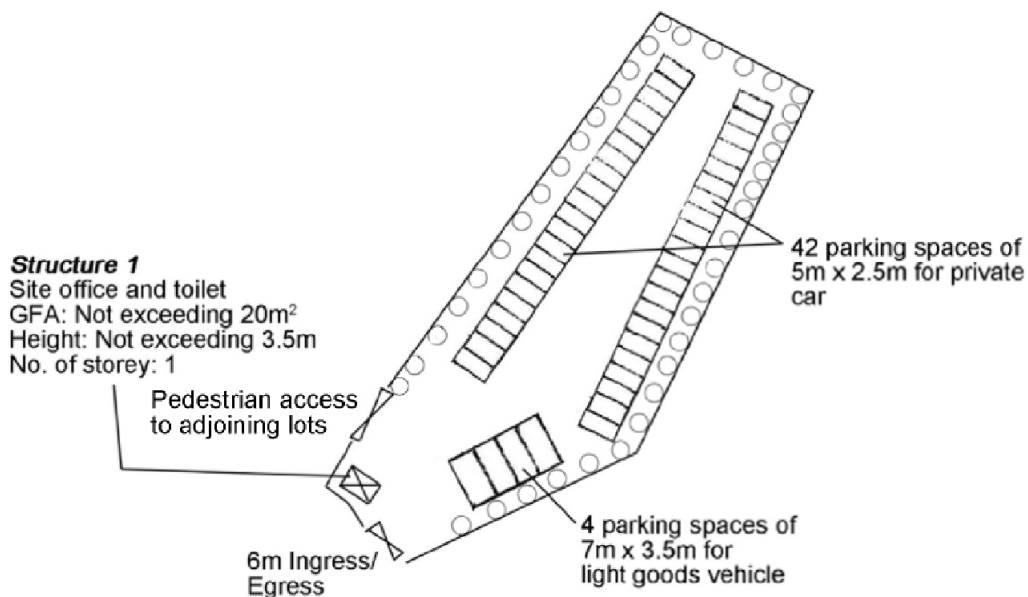
參考編號 REFERENCE No.  
 A/YL-LFS/339

繪圖 DRAWING  
 A-3

(摘錄自申請人於9. 5. 2019呈交的申請書)  
 (Extract from Applicant's  
 Submission Dated 9.5.2019)



Tree	Approximate Height	Spacing
○ Existing <i>Ficus microcarpa</i> & <i>Bauhinia blakeana</i> to be preserved	2.75m to 8m	4m



Project 項目名稱:

Proposed Temporary Public Vehicle Park for Private Cars and Light Goods Vehicles for a Period of 3 Years at Lots 2858 S.A ss.1 (Part) & 2858 S.A RP in D.D. 129 & Adjoining Government Land, Sha Kong Wai, Yuen Long, N.T.

Drawing Title 圖目:

Proposed Tree Preservation Plan

Remarks 備註:

Drawing No. 圖號:

Figure 4

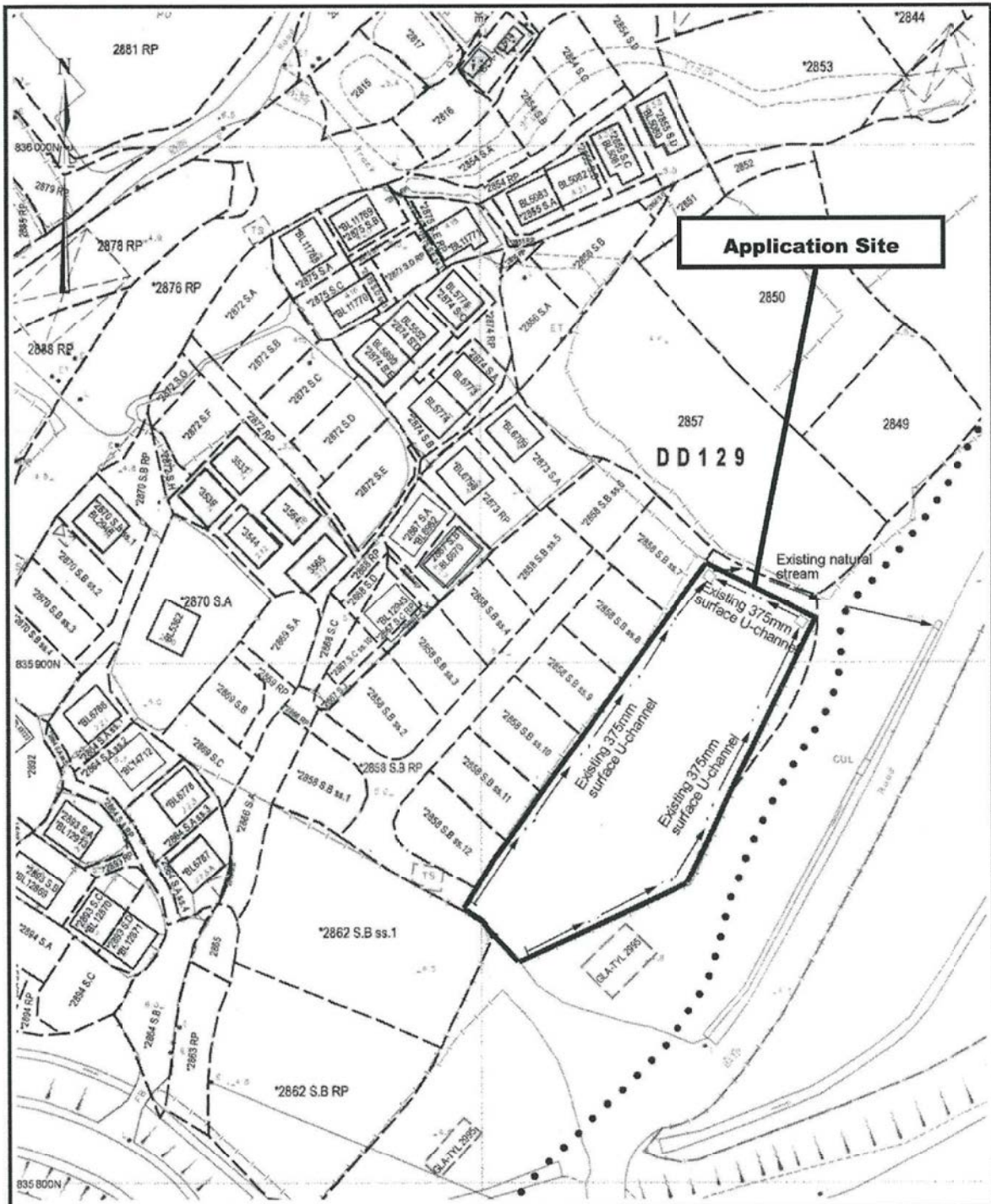
Scale 比例:

~~1:1000~~

參考編號 REFERENCE No.  
A/YL-LFS/339

繪圖 DRAWING  
A-4

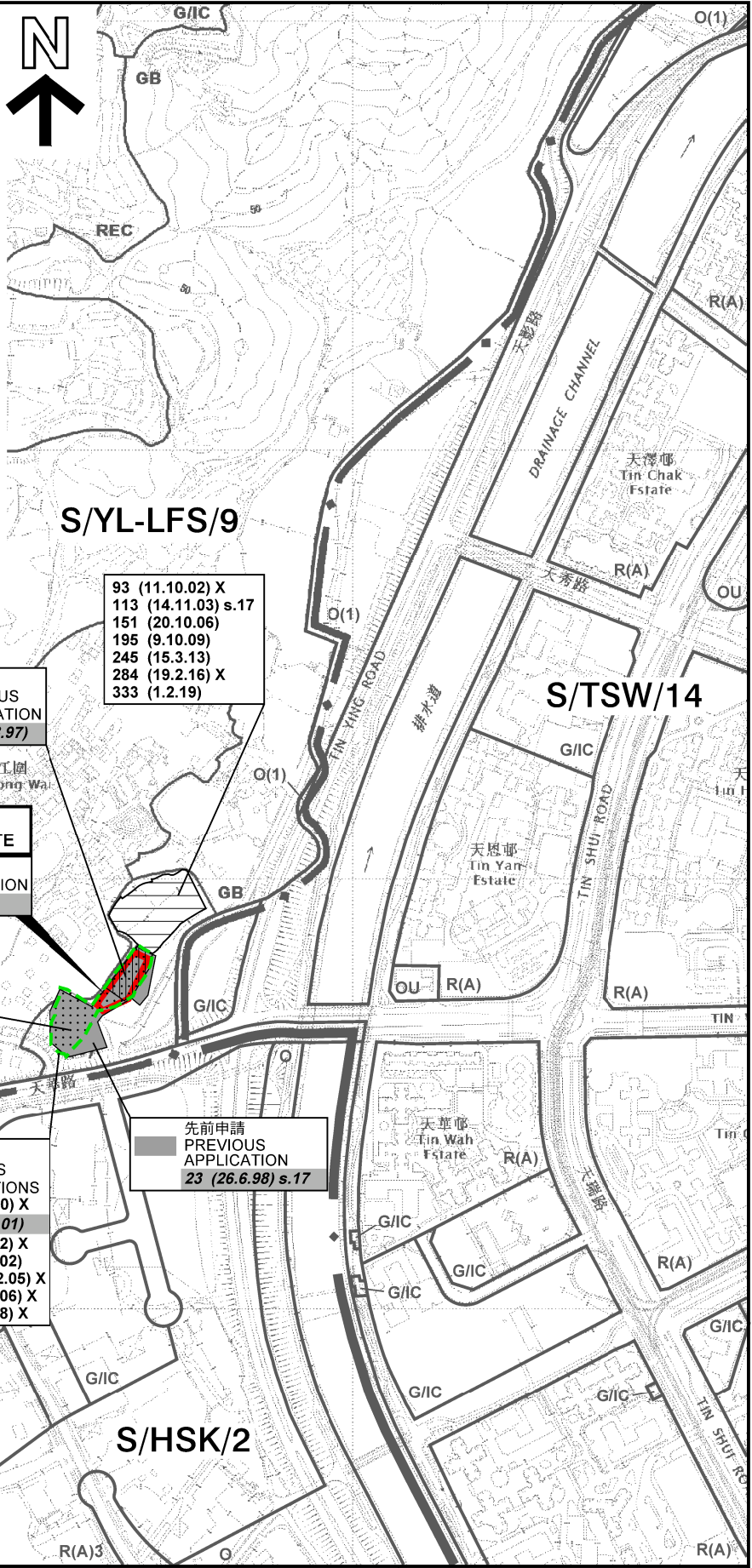
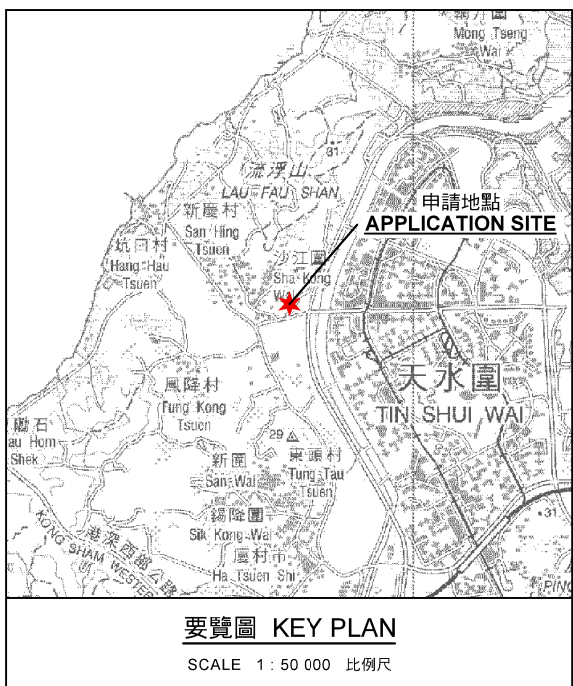
(摘錄自申請人於9. 5. 2019呈交的申請書)  
(Extract from Applicant's  
Submission Dated 9.5.2019)



Project 項目名稱: Proposed Temporary Public Vehicle Park for Private Cars and Light Goods Vehicles for a Period of 3 Years at Lots 2858 S.A ss.1 (Part) & 2858 S.A RP in D.D. 129 & Adjoining Government Land, Sha Kong Wai, Yuen Long, N.T.	Drawing Title 圖目: <b>As-built Drainage Plan</b>	Remarks 備註:
	Drawing No. 圖號: <b>Figure 5</b>	Scale 比例: <b>1:1000</b>

參考編號 REFERENCE No. <b>A/YL-LFS/339</b>	繪圖 DRAWING <b>A-5</b>
---	--------------------------

(摘錄自申請人於22. 3. 2019呈交的申請書)  
 (Extract from Applicant's Submission Dated 22.3.2019)



**圖例 LEGEND**

243 (17.7.04)	獲批准的申請 APPROVED APPLICATION
244 (17.7.04)	被拒絕的申請 REJECTED APPLICATION
72 (10.9.99) X	已撤銷 REVOKED
- - - - -	會議日期 DATE OF MEETING
- - - - -	申請編號 APPLICATION NUMBER

申請地點界線只作識別用  
APPLICATION SITE BOUNDARY  
FOR IDENTIFICATION PURPOSE ONLY


本摘要圖於2019年5月7日擬備，  
所根據的資料為於2018年10月16日  
核准的分區計劃大綱圖編號 S/YL-LFS/9  
EXTRACT PLAN PREPARED ON 7.5.2019  
BASED ON OUTLINE ZONING PLAN No.  
S/YL-LFS/9 APPROVED ON 16.10.2018

**位置圖 LOCATION PLAN**

擬議臨時公眾私家車及輕型貨車停車場(為期3年)  
元朗流浮山丈量約份第129約地段第2858號A分段第1小分段(部分)及  
第2858號A分段餘段和毗連政府土地  
PROPOSED TEMPORARY PUBLIC VEHICLE PARK  
FOR PRIVATE CARS AND LIGHT GOODS VEHICLES  
FOR A PERIOD 3 YEARS  
LOTS 2858 S.A ss.1 (PART) AND 2858 S.A RP IN D.D. 129, AND  
ADJOINING GOVERNMENT LAND, LAU FAU SHAN, YUEN LONG  
SCALE 1 : 7 500 比例尺

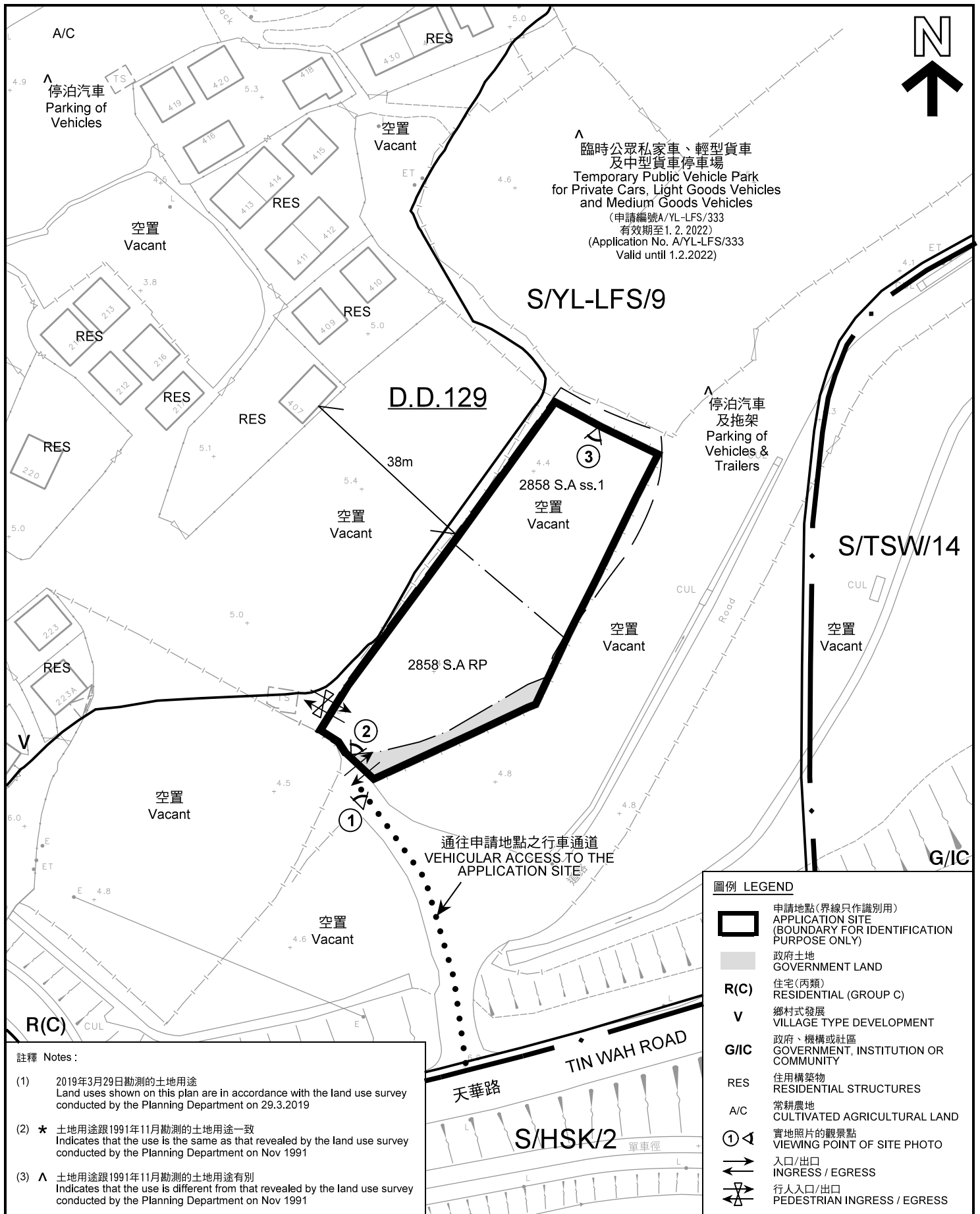
米 100 0 100 200 300 米  
METRES

**規劃署  
PLANNING  
DEPARTMENT**



參考編號  
REFERENCE No.  
**A/YL-LFS/339**

圖 PLAN  
**A-1**



臨時公眾私家車、輕型貨車  
及中型貨車停車場  
Temporary Public Vehicle Park  
for Private Cars, Light Goods Vehicles  
and Medium Goods Vehicles  
(申請編號A/YL-LFS/333  
有效期至1.2.2022)  
(Application No. A/YL-LFS/333  
Valid until 1.2.2022)

S/YL-LFS/9

D.D.129

S/TSW/14

R(C)

G/I/C

註釋 Notes:

- (1) 2019年3月29日勘測的土地用途  
Land uses shown on this plan are in accordance with the land use survey conducted by the Planning Department on 29.3.2019
- (2) \* 土地用途跟1991年11月勘測的土地用途一致  
Indicates that the use is the same as that revealed by the land use survey conducted by the Planning Department on Nov 1991
- (3) ^ 土地用途跟1991年11月勘測的土地用途有別  
Indicates that the use is different from that revealed by the land use survey conducted by the Planning Department on Nov 1991

圖例 LEGEND

- 申請地點(界線只作識別用)  
APPLICATION SITE  
(BOUNDARY FOR IDENTIFICATION  
PURPOSE ONLY)
- 政府土地  
GOVERNMENT LAND
- R(C)** 住宅(丙類)  
RESIDENTIAL (GROUP C)
- V** 鄉村式發展  
VILLAGE TYPE DEVELOPMENT
- G/I/C** 政府、機構或社區  
GOVERNMENT, INSTITUTION OR  
COMMUNITY
- RES** 住用構築物  
RESIDENTIAL STRUCTURES
- A/C** 常耕地  
CULTIVATED AGRICULTURAL LAND
- 實地照片的觀景點  
VIEWING POINT OF SITE PHOTO
- 入口/出口  
INGRESS / EGRESS
- 行人入口/出口  
PEDESTRIAN INGRESS / EGRESS

平面圖 SITE PLAN

擬議臨時公眾私家車及輕型貨車停車場(為期3年)  
元朗浮山丈量約份第129約地段第2858號A分段第1小分段(部分)及  
第2858號A分段餘段和毗連政府土地  
PROPOSED TEMPORARY PUBLIC VEHICLE PARK  
FOR PRIVATE CARS AND LIGHT GOODS VEHICLES  
FOR A PERIOD 3 YEARS  
LOTS 2858 S.A ss.1 (PART) AND 2858 S.A RP IN D.D. 129, AND  
ADJOINING GOVERNMENT LAND, LAU FAU SHAN, YUEN LONG  
SCALE 1 : 1 000 比例尺

米 METRES 20 0 20 40 米 METRES

規劃署  
PLANNING  
DEPARTMENT



參考編號  
REFERENCE No.  
A/YL-LFS/339

圖 PLAN  
A-2

本摘要圖於2019年5月10日擬備，所根據的資料為測量圖編號 6-NW-2A 和 6-NW-2B  
EXTRACT PLAN PREPARED ON 10.5.2019  
BASED ON SURVEY SHEETS No.  
6-NW-2A & 6-NW-2B



圖例 LEGEND



申請地點(界線只作識別用)  
APPLICATION SITE  
(BOUNDARY FOR IDENTIFICATION  
PURPOSE ONLY)

本摘要圖於2019年4月24日擬備，所根據的資料為地政總署於2018年1月3日拍得的航攝照片編號 E033178C  
EXTRACT PLAN PREPARED ON 24.4.2019  
BASED ON AERIAL PHOTO No.  
E033178C TAKEN ON 3.1.2018  
BY LANDS DEPARTMENT

航攝照片 AERIAL PHOTO

擬議臨時公眾私家車及輕型貨車停車場(為期3年)  
元朗流浮山丈量約份第129約地段第2858號A分段第1小分段(部分)及  
第2858號A分段餘段和毗連政府土地  
PROPOSED TEMPORARY PUBLIC VEHICLE PARK  
FOR PRIVATE CARS AND LIGHT GOODS VEHICLES  
FOR A PERIOD 3 YEARS  
LOTS 2858 S.A ss.1 (PART) AND 2858 S.A RP IN D.D. 129, AND  
ADJOINING GOVERNMENT LAND, LAU FAU SHAN, YUEN LONG

規劃署  
PLANNING  
DEPARTMENT



參考編號  
REFERENCE No.  
A/YL-LFS/339

圖 PLAN  
A-3



1



2



3



申請地點界線只作識別用  
APPLICATION SITE BOUNDARY FOR IDENTIFICATION PURPOSE ONLY

**實地照片 SITE PHOTO**

擬議臨時公眾私家車及輕型貨車停車場(為期3年)  
元朗流浮山丈量約份第129約地段第2858號A分段第1小分段(部分)及  
第2858號A分段餘段和毗連政府土地  
PROPOSED TEMPORARY PUBLIC VEHICLE PARK  
FOR PRIVATE CARS AND LIGHT GOODS VEHICLES  
FOR A PERIOD 3 YEARS  
LOTS 2858 S.A ss.1 (PART) AND 2858 S.A RP IN D.D. 129, AND  
ADJOINING GOVERNMENT LAND, LAU FAU SHAN, YUEN LONG

規劃署  
PLANNING  
DEPARTMENT



參考編號  
REFERENCE No.  
A/YL-LFS/339

圖 PLAN  
A-4

本圖於2019年4月24日擬備，所根據的資料為攝於2019年3月29日的實地照片  
PLAN PREPARED ON 24.4.2019  
BASED ON SITE PHOTOS  
TAKEN ON 29.3.2019