

Project 項目名稱: Proposed Temporary Place of Recreation, Sports or Culture (Hobby Farm) for a Period of 3 Years at Lots 860 RP & 878 RP in D.D.129 & Adjoining Government Land, Deep Bay Road, N.T.	Drawing Title 圖目: Location Plan	Remarks 備註:
	Drawing No. 圖號: Figure 2	Scale 比例: 1:7500

參考編號 REFERENCE No. AYL-LFS/343	繪圖 DRAWING A-2
-----------------------------------	-------------------

(摘錄自申請人於17.5.2019呈交的申請書)
 (Extract from Applicant's Submission Dated 17.5.2019)



Structure 2
 Water tank
 GFA: Not exceeding 2m²
 Height: Not exceeding 3m
 No. of storey: 1

Structure 1
 Storage of farm tools and toilet
 GFA: Not exceeding 40m²
 Height: Not exceeding 3.5m
 No. of storey: 1

8m wide
 Ingress/Egress

One parking space of
 5m x 2.5m for
 private car

14m diameter
 manoeuvring
 circle

Hobby
 farm

Structure 3
 Electricity meter room
 GFA: Not exceeding 2m²
 Height: Not exceeding 3m
 No. of storey: 1

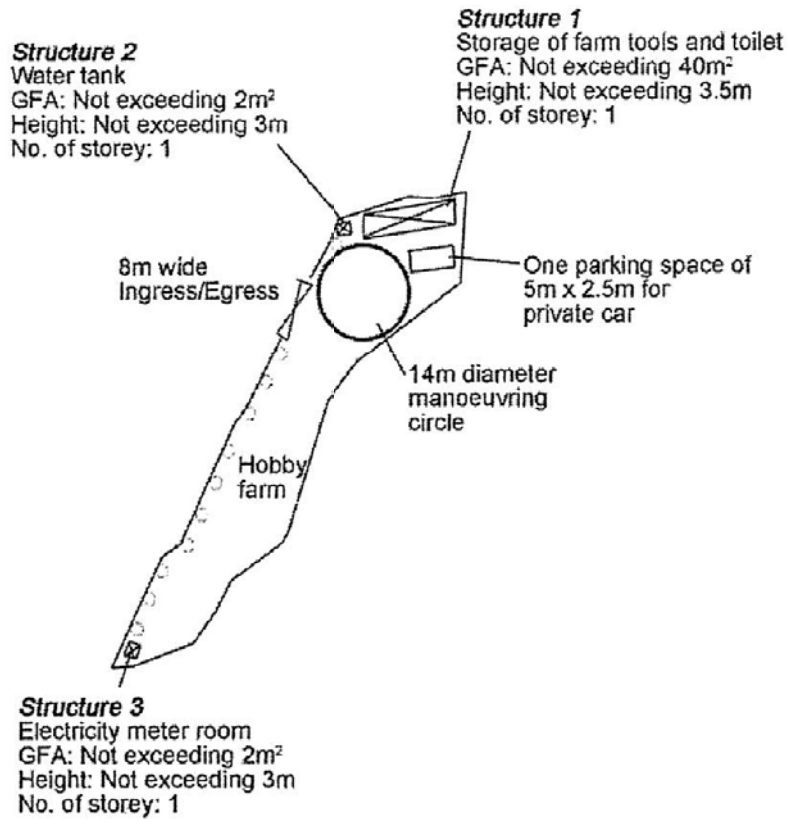
Project 項目名稱: Proposed Temporary Place of Recreation, Sports or Culture (Hobby Farm) for a Period of 3 Years at Lots 860 RP & 878 RP in D.D.129 & Adjoining Government Land, Deep Bay Road, N.T.	Drawing Title 圖目: Proposed Layout Plan	Remarks 備註: Scale 比例: 1:1000
	Drawing No. 圖號: Figure 3	

參考編號 REFERENCE No. A/YL-LFS/343	繪圖 DRAWING A-3
------------------------------------	-------------------

(摘錄自申請人於17. 5. 2019呈交的申請書)
 (Extract from Applicant's
 Submission Dated 17.5.2019)



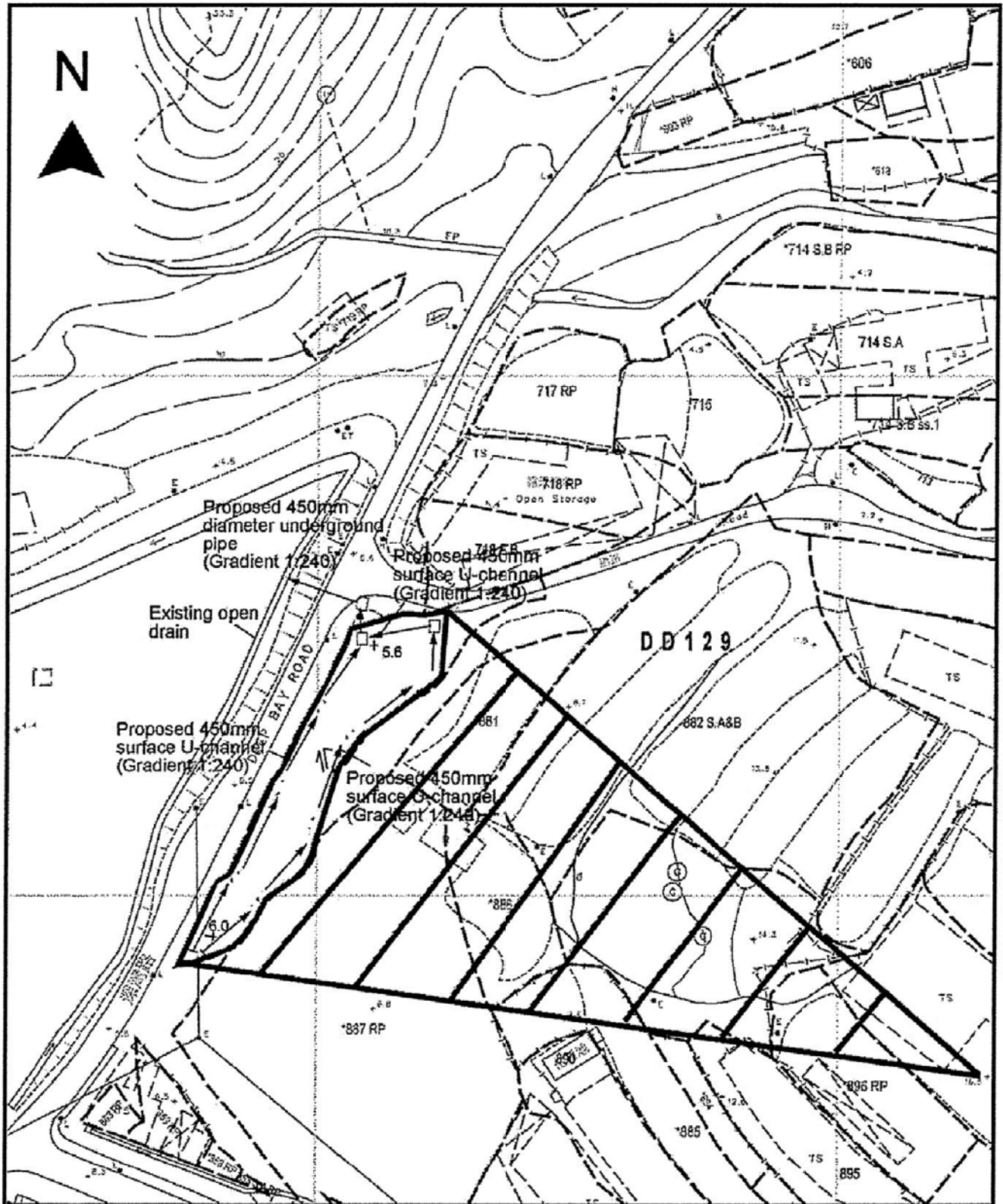
Tree	Approximate Height	Spacing
○ Proposed <i>Cassia surattensis</i> or <i>Bauhinia blakeana</i>	About 2.75m	4m





Project 項目名稱: Proposed Temporary Place of Recreation, Sports or Culture (Hobby Farm) for a Period of 3 Years at Lots 860 RP & 878 RP in D.D.129 & Adjoining Government Land, Deep Bay Road, N.T.	Drawing Title 圖目: Proposed Landscape Plan	Remarks 備註:
	Drawing No. 圖號: Figure 4	Scale 比例: 1:1000

參考編號 REFERENCE No. AYL-LFS/343	繪圖 DRAWING A-4
-----------------------------------	-------------------

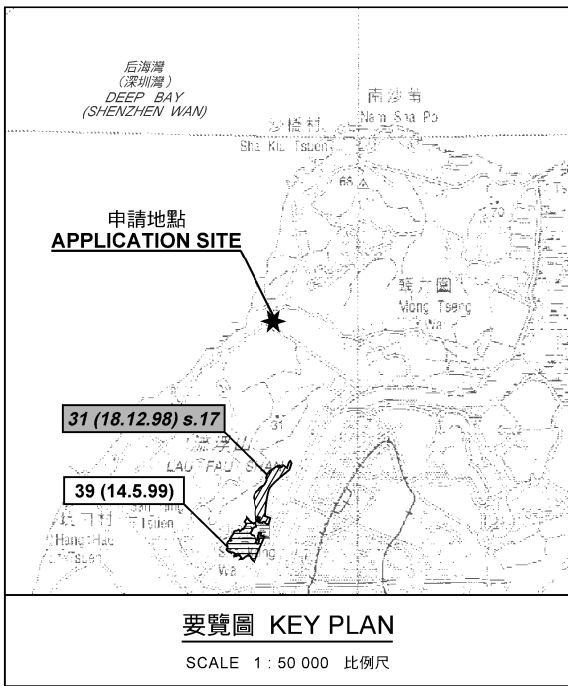
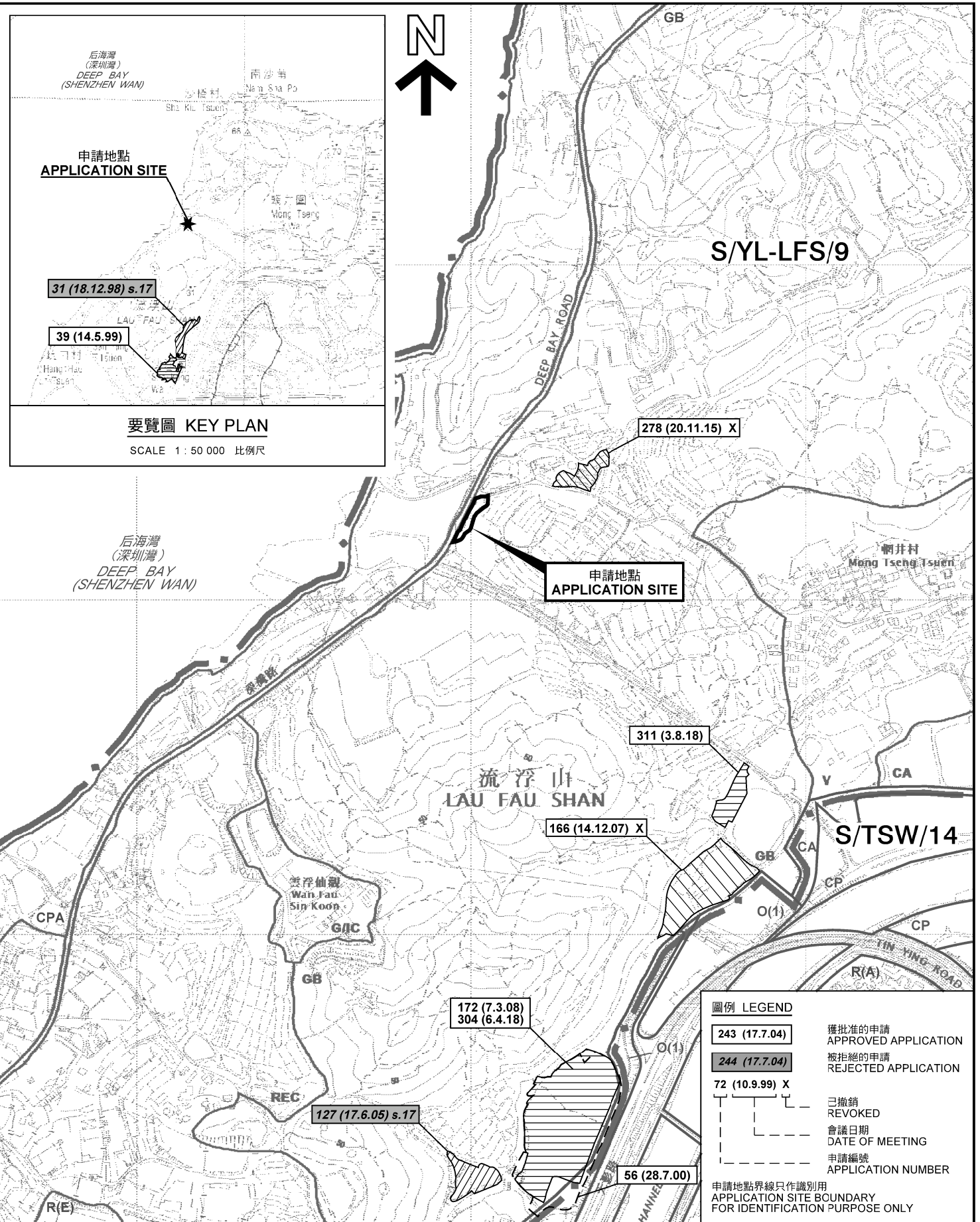
(摘錄自申請人於17. 5. 2019呈交的申請書)
(Extract from Applicant's Submission Dated 17.5.2019)



<p>Project 項目名稱: Proposed Temporary Place of Recreation, Sports or Culture (Hobby Farm) for a Period of 3 Years at Lots 860 RP & 878 RP in D.D.129 & Adjoining Government Land, Deep Bay Road, N.T.</p>	<p>Drawing Title 圖目: Proposed Drainage Plan</p> <p>Drawing No. 圖號: Figure 5</p>	<p>Remarks 備註: <input type="checkbox"/> Proposed catchpit +6.0 Level (in mPD)  External catchment  Flow of surface runoff Scale 比例: 1:1000 </p>
---	---	--

參考編號 REFERENCE No. AYL-LFS/343	繪圖 DRAWING A-5
-----------------------------------	-------------------

(摘錄自申請人於17.5.2019呈交的申請書)
(Extract from Applicant's
Submission Dated 17.5.2019)



S/YL-LFS/9

申請地點
APPLICATION SITE

流浮山
LAU FAU SHAN

S/TSW/14

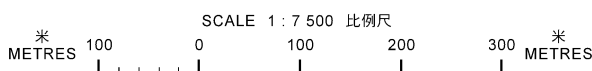
圖例 LEGEND

243 (17.7.04)	獲批准的申請 APPROVED APPLICATION
244 (17.7.04)	被拒絕的申請 REJECTED APPLICATION
72 (10.9.99) X	已撤銷 REVOKED
- - - - -	會議日期 DATE OF MEETING
- - - - -	申請編號 APPLICATION NUMBER

申請地點界線只作識別用
APPLICATION SITE BOUNDARY
FOR IDENTIFICATION PURPOSE ONLY

位置圖 LOCATION PLAN

擬議臨時康體文娛場所(休閒農場)(為期3年)
元朗流浮山丈量約份第129約地段第860號餘段及
第878號餘段(部分)和毗連政府土地
PROPOSED TEMPORARY PLACE OF RECREATION,
SPORTS OR CULTURE (HOBBY FARM) FOR A PERIOD OF 3 YEARS
LOTS 860 RP AND 878 RP (PART) IN D.D.129 AND
ADJOINING GOVERNMENT LAND, LAU FAU SHAN, YUEN LONG



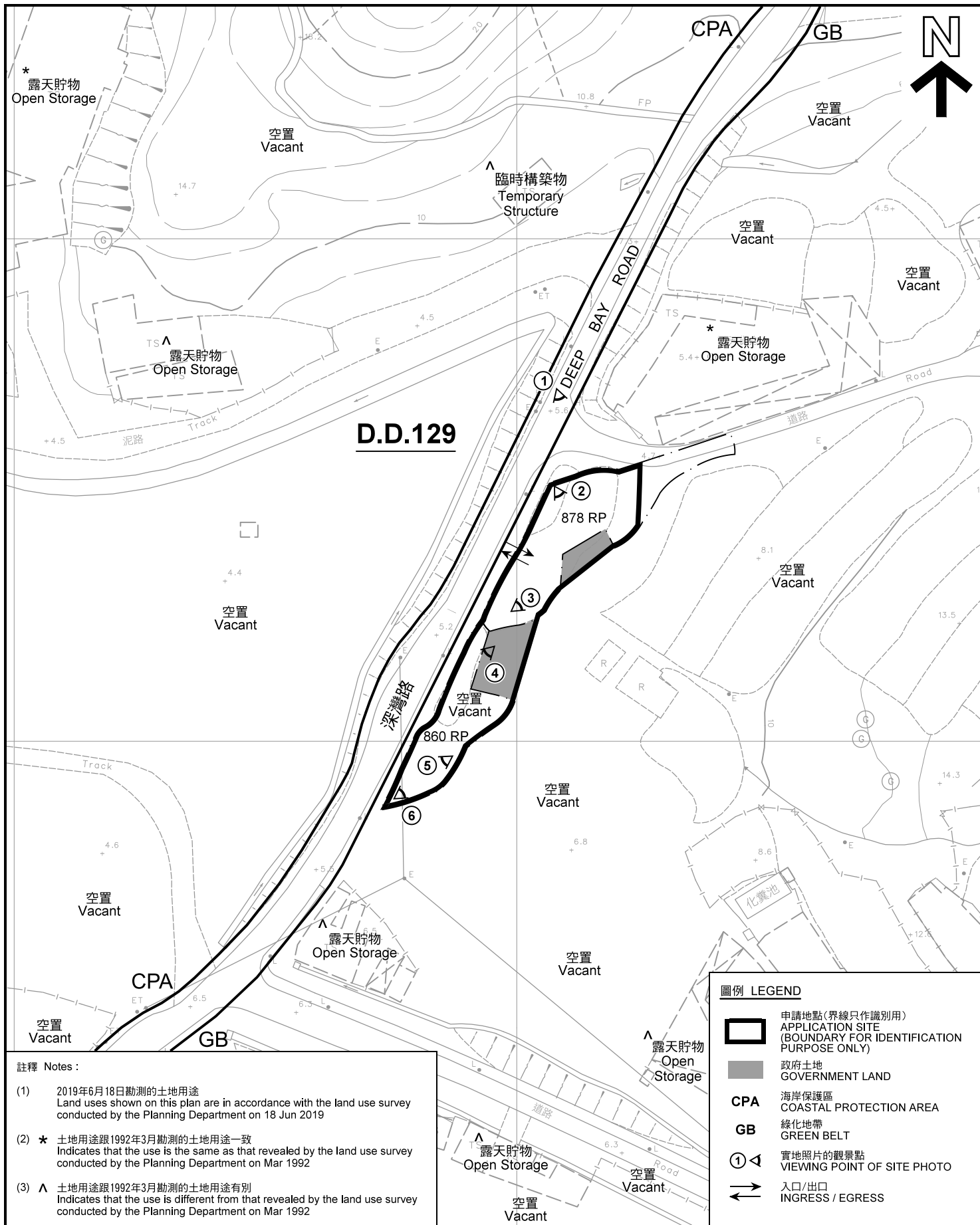
規劃署
PLANNING
DEPARTMENT



參考編號
REFERENCE No.
AYL-LFS/343

圖 PLAN
A-1


本摘要圖於2019年6月18日擬備，
所根據的資料為於2018年10月16日
核准的分區計劃大綱圖編號 S/YL-LFS/9
EXTRACT PLAN PREPARED ON 18.6.2019
BASED ON OUTLINE ZONING PLAN No.
S/YL-LFS/9 APPROVED ON 16.10.2018



平面圖 SITE PLAN

擬議臨時康體文娛場所(休閒農場)(為期3年)
元朗流浮山丈量約份第129約地段第860號餘段及
第878號餘段(部分)和毗連政府土地
PROPOSED TEMPORARY PLACE OF RECREATION,
SPORTS OR CULTURE (HOBBY FARM) FOR A PERIOD OF 3 YEARS
LOTS 860 RP AND 878 RP (PART) IN D.D.129 AND
ADJOINING GOVERNMENT LAND, LAU FAU SHAN, YUEN LONG

SCALE 1 : 1 000 比例尺



規劃署
PLANNING
DEPARTMENT



參考編號
REFERENCE No.
AYL-LFS/343

圖 PLAN
A-2

本摘要圖於2019年6月26日擬備，
所根據的資料為測量圖編號 2-SW-17D
EXTRACT PLAN PREPARED ON 26.6.2019
BASED ON SURVEY SHEET No.
2-SW-17D



圖例 LEGEND



申請地點(界線只作識別用)
APPLICATION SITE
(BOUNDARY FOR IDENTIFICATION
PURPOSE ONLY)

本摘要圖於2019年6月19日擬備，所根據的資料為地政總署於2017年3月28日拍得的航攝照片編號 E016312C
EXTRACT PLAN PREPARED ON 19.6.2019
BASED ON AERIAL PHOTO No.
E016312C TAKEN ON 28.3.2017
BY LANDS DEPARTMENT

航攝照片 AERIAL PHOTO

擬議臨時康體文娛場所(休閒農場)(為期3年)
元朗流浮山丈量約份第129約地段第860號餘段及
第878號餘段(部分)和毗連政府土地
PROPOSED TEMPORARY PLACE OF RECREATION,
SPORTS OR CULTURE (HOBBY FARM) FOR A PERIOD OF 3 YEARS
LOTS 860 RP AND 878 RP (PART) IN D.D.129 AND
ADJOINING GOVERNMENT LAND, LAU FAU SHAN, YUEN LONG

規劃署
PLANNING
DEPARTMENT



參考編號
REFERENCE No.
A/YL-LFS/343

圖 PLAN
A-3



本圖於2019年6月19日擬備，所根據的資料為攝於2019年6月18日的實地照片
 PLAN PREPARED ON 19.6.2019
 BASED ON SITE PHOTOS
 TAKEN ON 18.6.2019

實地照片 SITE PHOTOS

擬議臨時康體文娛場所(休閒農場)(為期3年)
 元朗流浮山丈量約份第129約地段第860號餘段及
 第878號餘段(部分)和毗連政府土地
 PROPOSED TEMPORARY PLACE OF RECREATION,
 SPORTS OR CULTURE (HOBBY FARM) FOR A PERIOD OF 3 YEARS
 LOTS 860 RP AND 878 RP (PART) IN D.D.129 AND
 ADJOINING GOVERNMENT LAND, LAU FAU SHAN, YUEN LONG

規劃署
 PLANNING
 DEPARTMENT



參考編號
 REFERENCE No.
 A/YL-LFS/343

圖 PLAN
 A-4a

4



申請地點
APPLICATION SITE

5



申請地點
APPLICATION SITE

6



申請地點
APPLICATION SITE

實地照片 SITE PHOTOS

擬議臨時康體文娛場所(休閒農場)(為期3年)
元朗流浮山丈量約份第129約地段第860號餘段及
第878號餘段(部分)和毗連政府土地

PROPOSED TEMPORARY PLACE OF RECREATION,
SPORTS OR CULTURE (HOBBY FARM) FOR A PERIOD OF 3 YEARS
LOTS 860 RP AND 878 RP (PART) IN D.D.129 AND
ADJOINING GOVERNMENT LAND, LAU FAU SHAN, YUEN LONG

規劃署
PLANNING
DEPARTMENT



參考編號
REFERENCE No.
A/YL-LFS/343

圖 PLAN
A-4b

本圖於2019年6月19日擬備，所根據的資料為攝於2019年6月18日的實地照片
PLAN PREPARED ON 19.6.2019
BASED ON SITE PHOTOS
TAKEN ON 18.6.2019