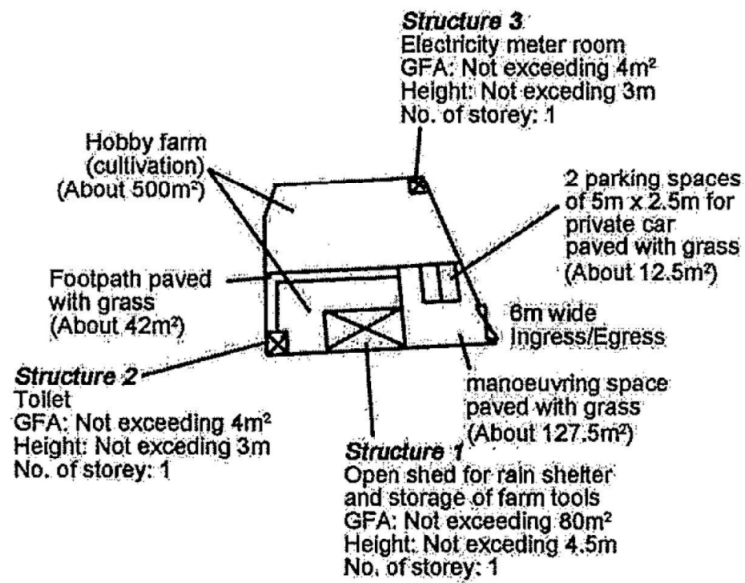


|  |  |  |
|--|--|--|
| <p>Project 項目名稱:<br/>Proposed Temporary Place of Recreation, Sports or Culture (Hobby Farm) for a Period of 3 Years at Lot 586 in D.D. 129, Lau Fau Shan, N.T.</p> | <p>Drawing Title 圖目:<br/>Location Plan</p> | <p>Remarks 備註:<br/>●●● Vehicular access leading from Deep Bay Road</p> |
|  | <p>Drawing No. 圖號:<br/>Figure 2</p>        | <p>Scale 比例:<br/>1:7500</p>  |

|  |                           |
|--|---------------------------|
| <p>參考編號 REFERENCE No.<br/>A/YL-LFS/380</p> | <p>繪圖 DRAWING<br/>A-1</p> |
|--|---------------------------|

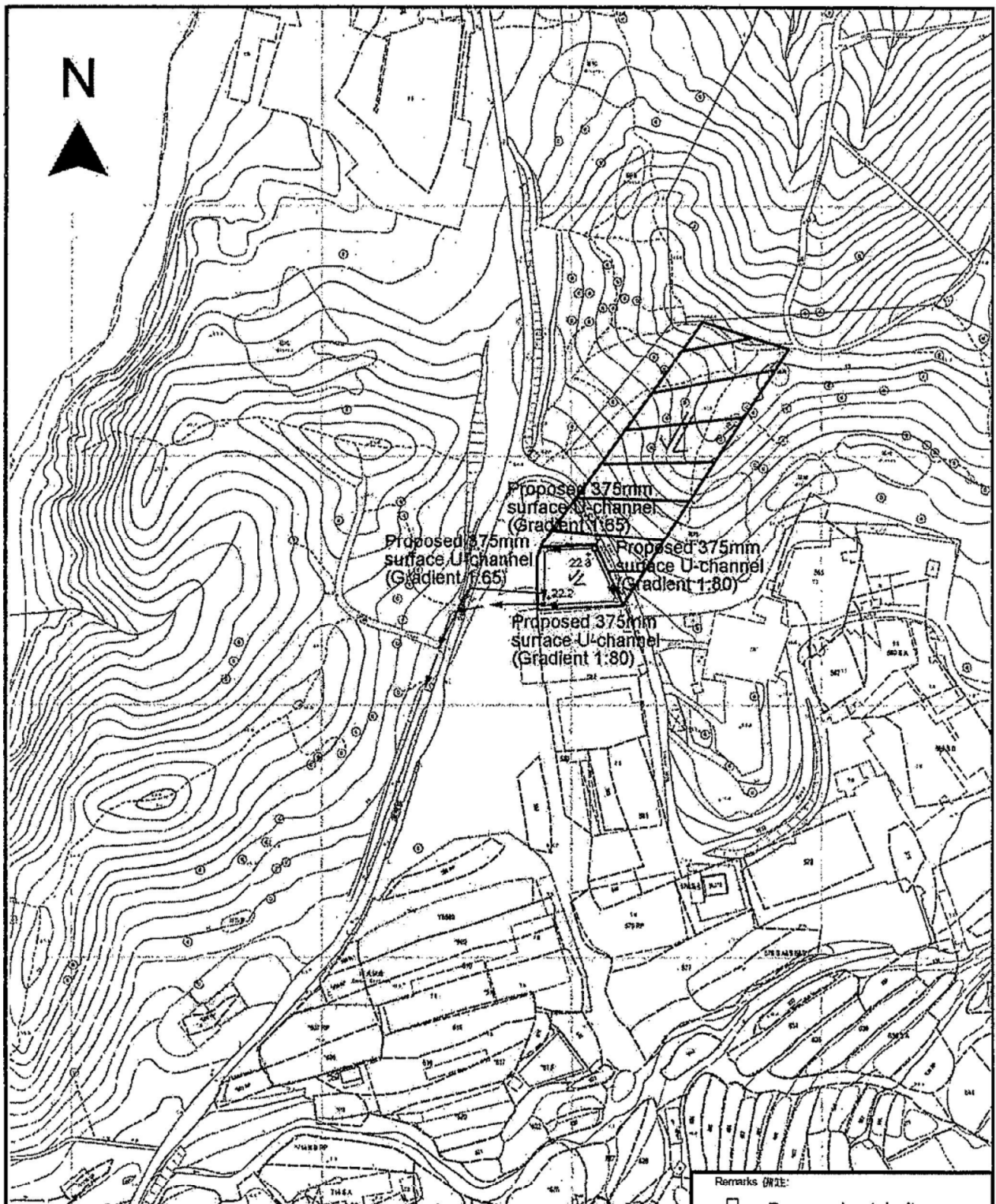
(摘錄自申請人於13. 11. 2020呈交的申請書)  
(Extract from Applicant's Submission Dated 13.11.2020)



|  |   |                     |
|--|---|---------------------|
| Project 項目名稱:<br>Proposed Temporary Place of Recreation, Sports or Culture (Hobby Farm) for a Period of 3 Years at Lot 586 in D.D. 129, Lau Fau Shan, N.T. | Drawing Title 圖目:<br>Proposed Layout Plan | Remarks 備註:         |
|  | Drawing No. 圖號:<br>Figure 3               | Scale 比例:<br>1:1000 |

|                                   |                   |
|-----------------------------------|-------------------|
| 參考編號 REFERENCE No.<br>AYL-LFS/380 | 繪圖 DRAWING<br>A-2 |
|-----------------------------------|-------------------|

(摘錄自申請人於13. 11. 2020呈交的申請書)  
(Extract from Applicant's  
Submission Dated 13.11.2020)



Project 項目名稱:  
 Proposed Temporary Place of Recreation, Sports or Culture (Hobby Farm) for a Period of 3 Years at Lot 586 in D.D. 129, Lau Fau Shan, N.T.

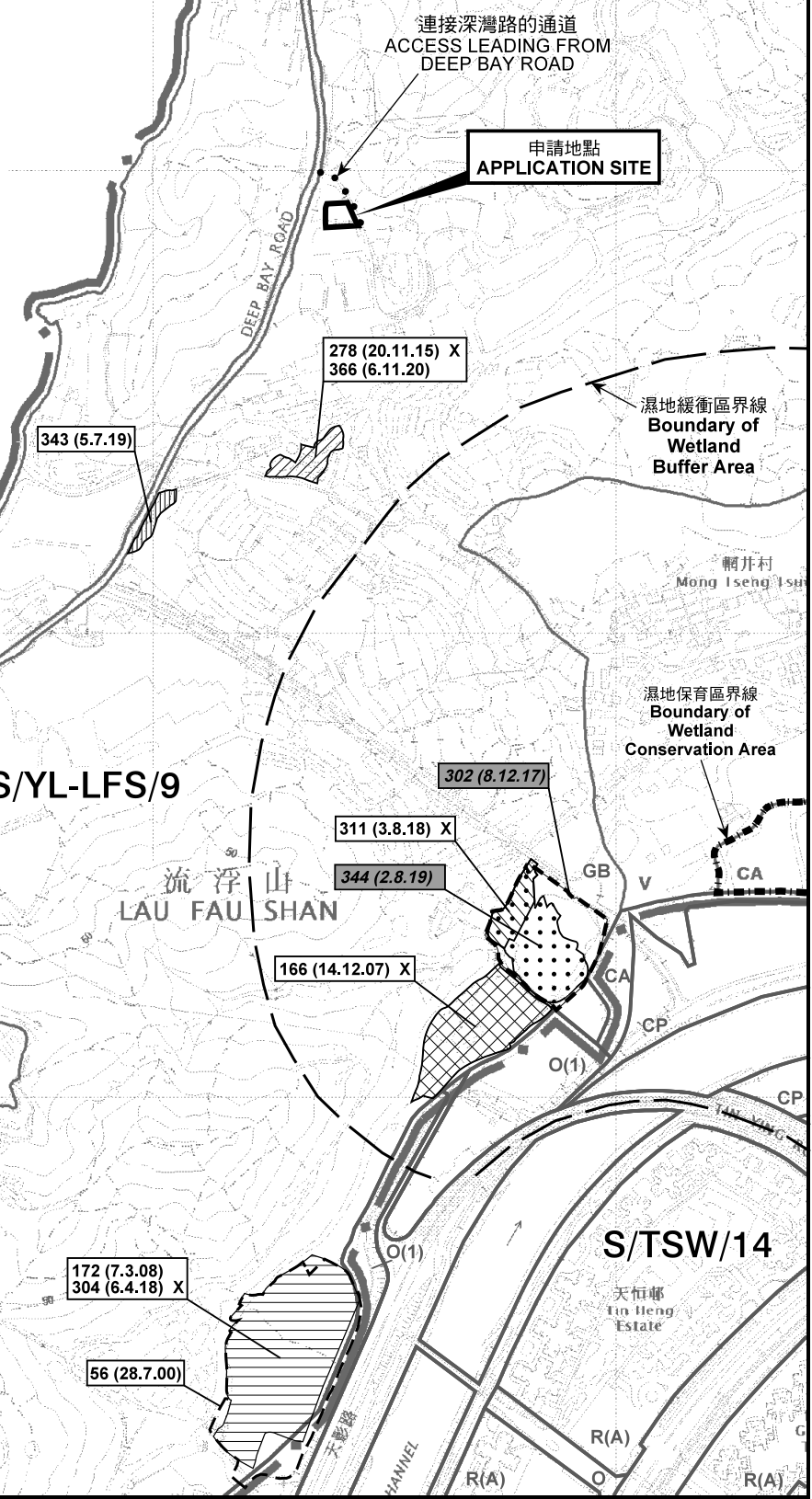
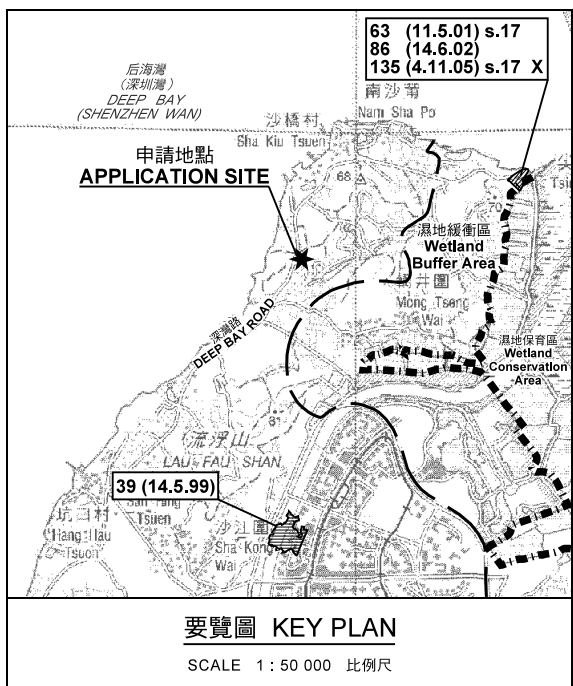
Drawing Title 圖目:  
 Proposed Drainage Plan

Drawing No. 圖號:  
 Figure 4

|                                     |                         |
|-------------------------------------|-------------------------|
| Remarks 備註:                         |                         |
| <input type="checkbox"/>            | Proposed catchpit       |
| <input checked="" type="checkbox"/> | Catchpit with sand trap |
| +22.2 Level (in mPD)                |                         |
|                                     | Application site        |
|                                     | External catchment      |
|                                     | Flow of surface runoff  |
| Scale 比例:                           |                         |
| <b>1:2000</b>                       |                         |

|                                   |                   |
|-----------------------------------|-------------------|
| 參考編號 REFERENCE No.<br>AYL-LFS/380 | 繪圖 DRAWING<br>A-3 |
|-----------------------------------|-------------------|

(摘錄自申請人於13. 11. 2020呈交的申請書)  
 (Extract from Applicant's Submission Dated 13.11.2020)



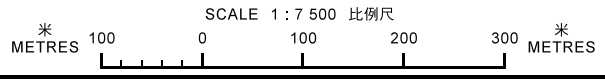
**圖例 LEGEND**

|                |                                |
|----------------|--------------------------------|
| 243 (17.7.04)  | 獲批准的申請<br>APPROVED APPLICATION |
| 244 (17.7.04)  | 被拒絕的申請<br>REJECTED APPLICATION |
| 72 (10.9.99) X | 已撤銷<br>REVOKED                 |
| - - - - -      | 會議日期<br>DATE OF MEETING        |
| - - - - -      | 申請編號<br>APPLICATION NUMBER     |

申請地點界線只作識別用  
APPLICATION SITE BOUNDARY  
FOR IDENTIFICATION PURPOSE ONLY

**位置圖 LOCATION PLAN**

擬議臨時康體文娛場所(休閒農場)(為期3年)  
新界元朗流浮山丈量約份第129地段第586號  
PROPOSED TEMPORARY PLACE OF  
RECREATION, SPORTS OR CULTURE  
(HOBBY FARM) FOR A PERIOD OF 3 YEARS  
LOT 586 IN D.D. 129, LAU FAU SHAN,  
YUEN LONG, NEW TERRITORIES



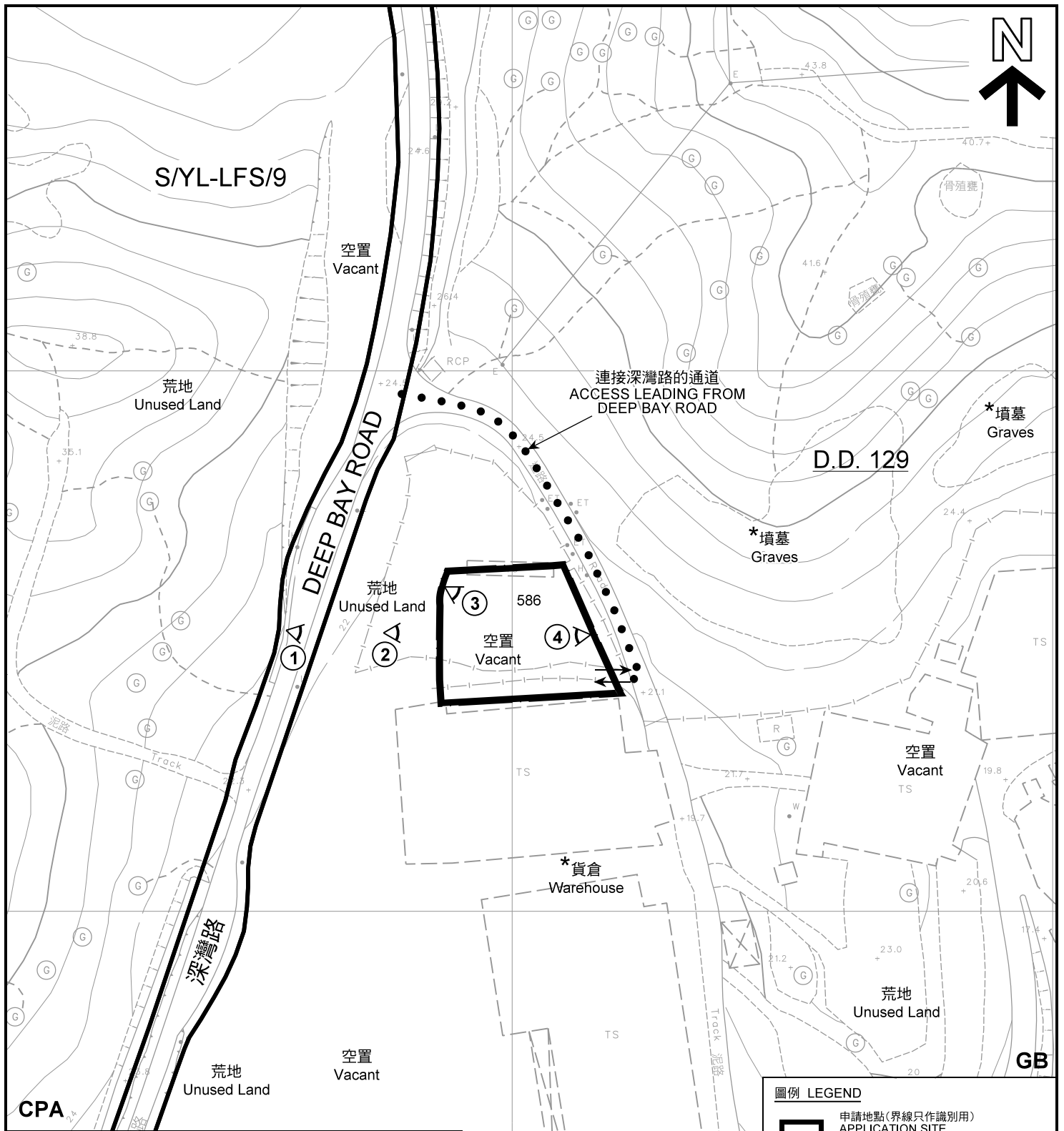
規劃署  
PLANNING  
DEPARTMENT



參考編號  
REFERENCE No.  
AYL-LFS/380

圖 PLAN  
A-1

本摘要圖於2020年12月14日擬備，  
所根據的資料為於2018年10月16日  
核准的分區計劃大綱圖編號 S/YL-LFS/9  
EXTRACT PLAN PREPARED ON 14.12.2020  
BASED ON OUTLINE ZONING PLAN No.  
S/YL-LFS/9 APPROVED ON 16.10.2018



註釋 Notes:

- (1) 2020年11月20日勘測的土地用途  
Land uses shown on this plan are in accordance with the land use survey conducted by the Planning Department on 20.11.2020
- (2) \* 土地用途跟1992年3月勘測的土地用途一致  
Indicates that the use is the same as that revealed by the land use survey conducted by the Planning Department on 3.1992
- (3) ^ 土地用途跟1992年3月勘測的土地用途有別  
Indicates that the use is different from that revealed by the land use survey conducted by the Planning Department on 3.1992

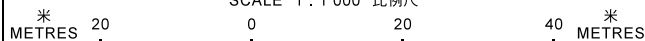
圖例 LEGEND

- 申請地點(界線只作識別用)  
APPLICATION SITE  
(BOUNDARY FOR IDENTIFICATION  
PURPOSE ONLY)
- GB** 綠化地帶  
GREEN BELT
- CPA** 海岸保護區  
COASTAL PROTECTION AREA
- 實地照片的觀景點  
VIEWING POINT OF SITE PHOTO
- 入口/出口  
INGRESS / EGRESS

平面圖 SITE PLAN

擬議臨時康體文娛場所(休閒農場)(為期3年)  
新界元朗流浮山丈量約份第129地段第586號  
PROPOSED TEMPORARY PLACE OF  
RECREATION, SPORTS OR CULTURE  
(HOBBY FARM) FOR A PERIOD OF 3 YEARS  
LOT 586 IN D.D. 129, LAU FAU SHAN,  
YUEN LONG, NEW TERRITORIES

SCALE 1 : 1 000 比例尺




本摘要圖於2020年12月14日擬備，所根據的資料為測量圖編號 2-SW-17B  
EXTRACT PLAN PREPARED ON 14.12.2020  
BASED ON SURVEY SHEET No.  
2-SW-17B

規劃署  
PLANNING  
DEPARTMENT



參考編號  
REFERENCE No.  
A/YL-LFS/380

圖 PLAN  
A-2



后海灣  
(深圳灣)  
DEEP BAY  
(SHENZHEN WAN)

DEEP BAY ROAD

連接深灣路的通道  
ACCESS LEADING FROM  
DEEP BAY ROAD

深灣路

圖例 LEGEND



申請地點(界線只作識別用)  
APPLICATION SITE  
(BOUNDARY FOR IDENTIFICATION  
PURPOSE ONLY)

本摘要圖於2020年12月14日擬備，所根據的資料為地政總署於2020年2月26日拍得的航攝照片編號 E092502C  
EXTRACT PLAN PREPARED ON 14.12.2020  
BASED ON AERIAL PHOTO No.  
E092502C TAKEN ON 26.2.2020  
BY LANDS DEPARTMENT

航攝照片 AERIAL PHOTO

擬議臨時康體文娛場所(休閒農場)(為期3年)  
新界元朗流浮山丈量約份第129地段第586號  
PROPOSED TEMPORARY PLACE OF  
RECREATION, SPORTS OR CULTURE  
(HOBBY FARM) FOR A PERIOD OF 3 YEARS  
LOT 586 IN D.D. 129, LAU FAU SHAN,  
YUEN LONG, NEW TERRITORIES

規劃署  
PLANNING  
DEPARTMENT



參考編號  
REFERENCE No.  
A/YL-LFS/380

圖 PLAN  
A-3



1

申請地點  
APPLICATION SITE

2

申請地點  
APPLICATION SITE

3

申請地點  
APPLICATION SITE

4

申請地點  
APPLICATION SITE

本圖於2020年12月31日擬備，所根據的資料為攝於2020年11月20日的實地照片  
PLAN PREPARED ON 31.12.2020  
BASED ON SITE PHOTOS  
TAKEN ON 20.11.2020

**實地照片 SITE PHOTO**  
擬議臨時康體文娛場所(休閒農場)(為期3年)  
新界元朗流浮山丈量約份第129地段第586號  
PROPOSED TEMPORARY PLACE OF  
RECREATION, SPORTS OR CULTURE  
(HOBBY FARM) FOR A PERIOD OF 3 YEARS  
LOT 586 IN D.D. 129, LAU FAU SHAN,  
YUEN LONG, NEW TERRITORIES

規劃署  
PLANNING  
DEPARTMENT



參考編號  
REFERENCE No.  
A/YL-LFS/380

圖 PLAN  
A-4