

Drawing No	Ver
P01	01
Project	
PROPOSED TEMPORARY RELIGIOUS INSTITUTION (TAOIST TEMPLE AND PLACE FOR TAOIST EDUCATION FOR A PERIOD OF 5 YEARS)	
FORMER HA PAK NAI TSUEN PUBLIC PRI. SCH. IN D.D. 133	
Drawing Title	
LOCATION PLAN	
Scale of A1	
1:1500	
Drawn	Date
	3.1.2019
Revised	Date

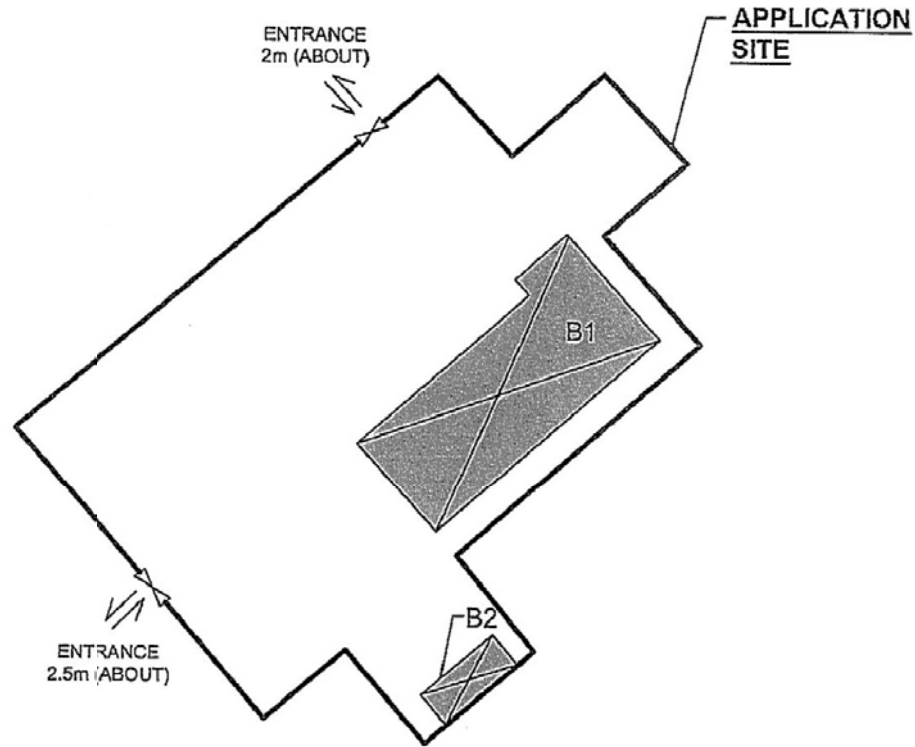
參考編號 REFERENCE No. A/YL-PN/56	繪圖 DRAWING A-1
----------------------------------	-------------------

(摘錄自申請人於3. 1. 2019呈交的申請書)
(Extract from Applicant's Submission Dated 3.1.2019)


DEVELOPMENT PARAMETERS

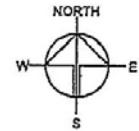
APPLICATION SITE AREA: 998m² (ABOUT)
 COVERED AREA: 165m² (ABOUT)
 UNCOVERED AREA: 833m² (ABOUT)

NO. OF STRUCTURE: 2
 NON-DOMESTIC GFA: 165m² (ABOUT)
 BUILDING HEIGHT: 3 - 4m (ABOUT)
 NO. OF STOREY: 1



STRUCTURE	USE	COVERED AREA	NON-DOM. GFA	BUILDING HEIGHT
B1	TEMPLE (TAOISM) & PLACE OF EDUCATION FOR TAOISM	150m ² (ABOUT)	150m ² (ABOUT)	4m (ABOUT)(1-STOREY)
B2	TOILET	15m ² (ABOUT)	15m ² (ABOUT)	3m (ABOUT)(1-STOREY)
TOTAL		165m² (ABOUT)	165m² (ABOUT)	

LEGEND
 STRUCTURE



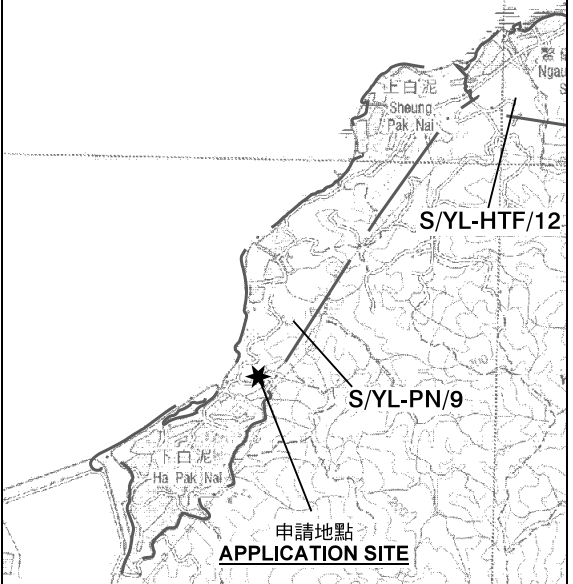
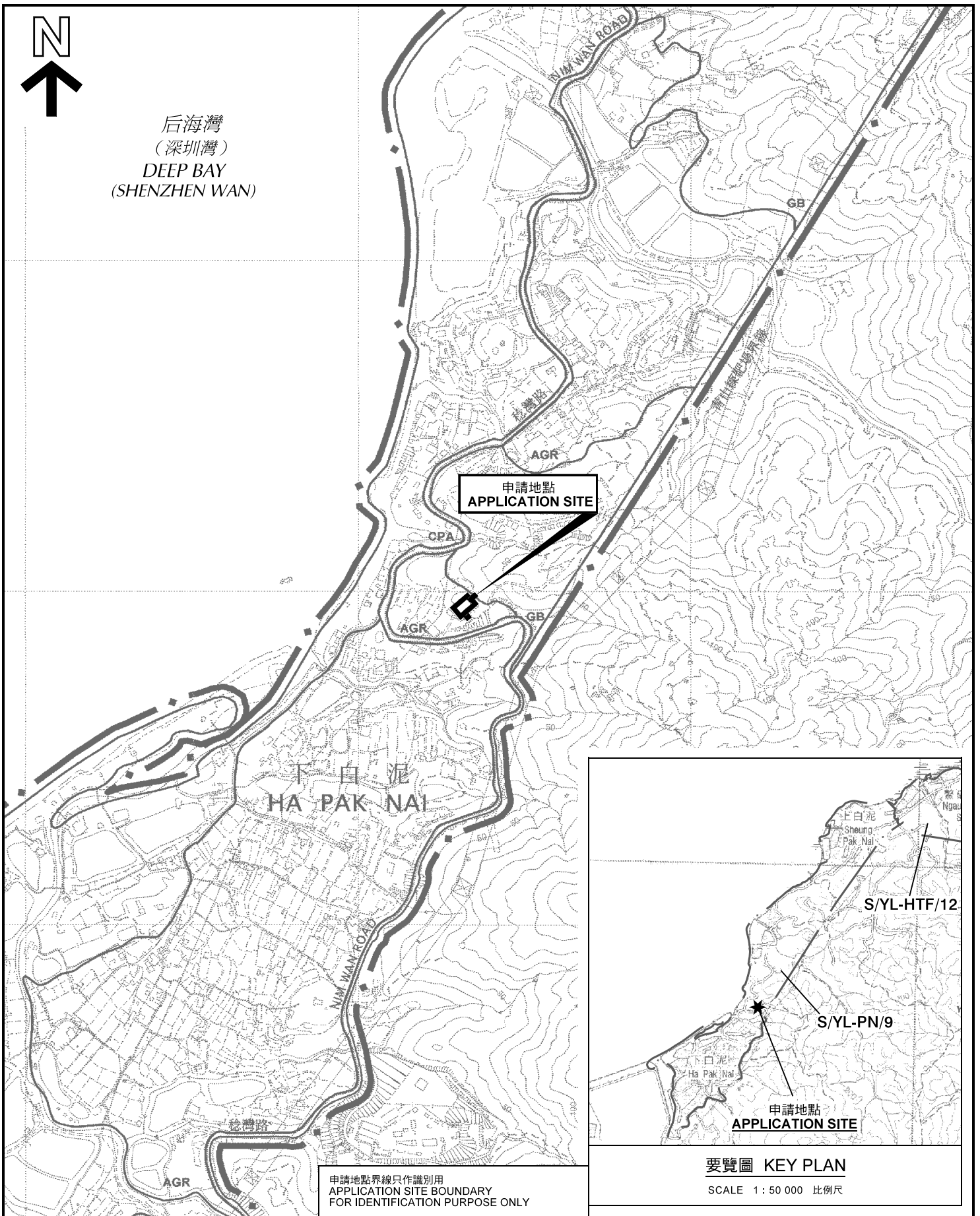
Drawing No. P02	Ver. 01
Project PROPOSED TEMPORARY RELIGIOUS INSTITUTION (TAOIST TEMPLE AND PLACE FOR TAOIST EDUCATION FOR A PERIOD OF 5 YEARS)	
FORMER HA PAK NAI TSUEN PUBLIC PRI. SCH. IN D.D. 133	
Drawing Title LAYOUT PLAN	
Scale of A1 1:100	
Drawn Date 17.12.2018	Checked Date

參考編號 REFERENCE No. A/YL-PN/56	繪圖 DRAWING A-2
----------------------------------	-------------------

(摘錄自申請人於3. 1. 2019呈交的申請書)
 (Extract from Applicant's
 Submission Dated 3.1.2019)



后海灣
(深圳灣)
DEEP BAY
(SHENZHEN WAN)

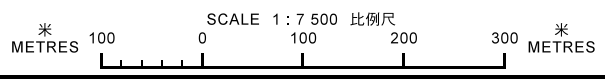


要覽圖 KEY PLAN
SCALE 1 : 50 000 比例尺

申請地點界線只作識別用
APPLICATION SITE BOUNDARY
FOR IDENTIFICATION PURPOSE ONLY

位置圖 LOCATION PLAN

擬議臨時宗教機構(道教道場及道學場所)(為期5年)
新界元朗下白泥丈量約份第133約政府土地(前下白泥村公立學校)
PROPOSED TEMPORARY RELIGIOUS INSTITUTION
(TAOIST TEMPLE AND PLACE FOR TAOIST EDUCATION)
FOR A PERIOD OF 5 YEARS
GOVERNMENT LAND IN D.D. 133 (FORMER HA PAK NAI TSUEN
PUBLIC PRIMARY SCHOOL), HA PAK NAI, YUEN LONG, NEW TERRITORIES



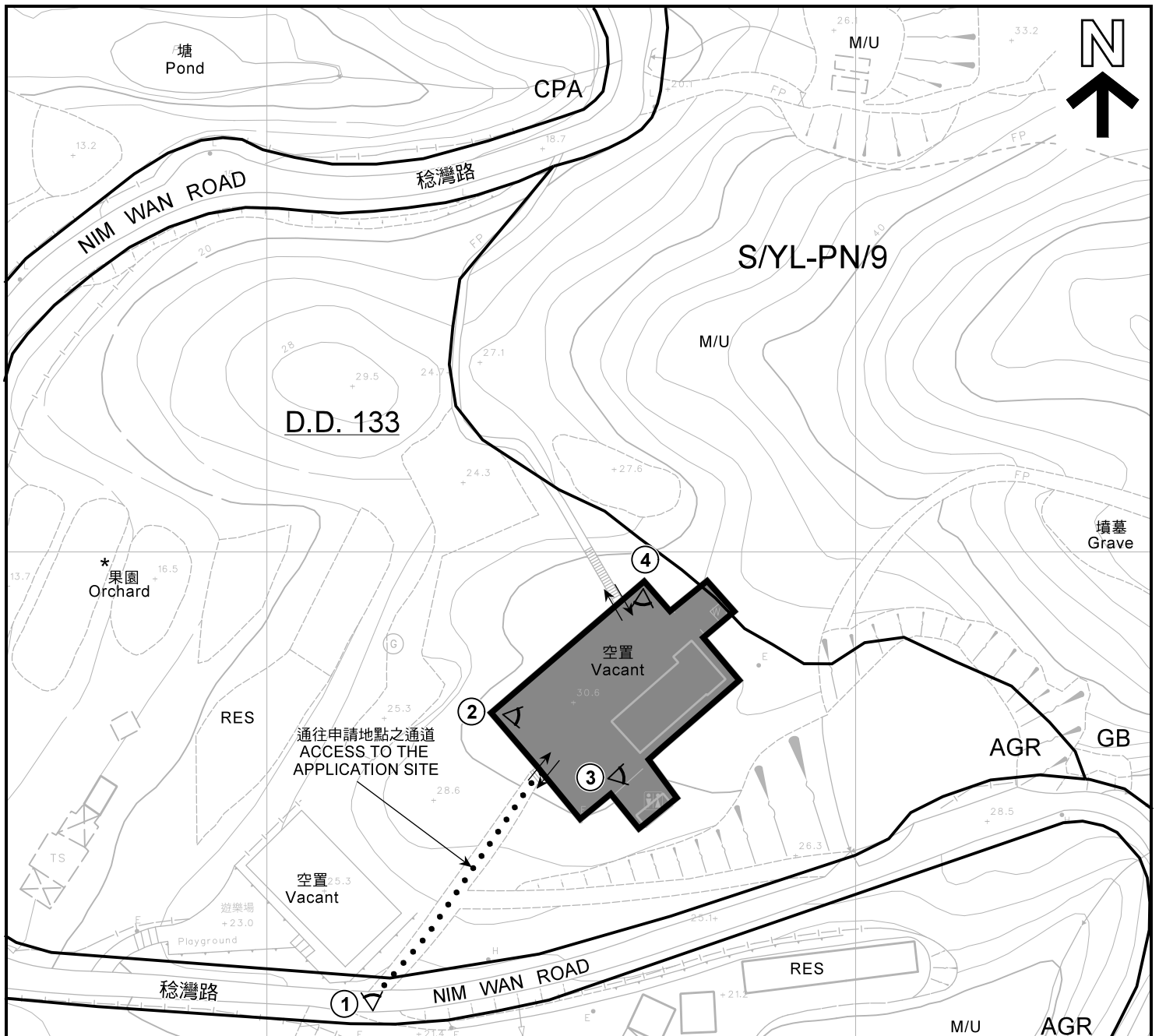
本摘要圖於2019年1月22日擬備，
所根據的資料為於2006年10月17日
核准的分區計劃大綱圖編號S/YL-PN/9
EXTRACT PLAN PREPARED ON 22.1.2019
BASED ON OUTLINE ZONING PLAN No.
S/YL-PN/9 APPROVED ON 17.10.2006

規劃署
PLANNING
DEPARTMENT



參考編號
REFERENCE No.
A/YL-PN/56

圖 PLAN
A-1



D.D. 133

S/YL-PN/9

通往申請地點之通道
ACCESS TO THE
APPLICATION SITE

空置
Vacant

空置
Vacant

空置
Vacant

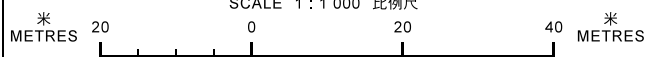
圖例 LEGEND	
	申請地點(界線只作識別用) APPLICATION SITE (BOUNDARY FOR IDENTIFICATION PURPOSE ONLY)
	政府土地 GOVERNMENT LAND
AGR	農業 AGRICULTURE
CPA	海岸保護區 COASTAL PROTECTION AREA
GB	綠化地帶 GREEN BELT
A/C	常耕農地 CULTIVATED AGRICULTURAL LAND
M/U	荒地 UNUSED LAND
RES	住用構築物 RESIDENTIAL STRUCTURES
	入口/出口 INGRESS / EGRESS
	實地照片的觀景點 VIEWING POINT OF SITE PHOTO

- 註釋 Notes:
- (1) 2019年1月1日勘測的土地用途
Land uses shown on this plan are in accordance with the land use survey conducted by the Planning Department on 11.1.2019
 - (2) * 土地用途跟1992年3月勘測的土地用途一致
Indicates that the use is the same as that revealed by the land use survey conducted by the Planning Department on 3.1992
 - (3) ^ 土地用途跟1992年3月勘測的土地用途有別
Indicates that the use is different from that revealed by the land use survey conducted by the Planning Department on 3.1992

平面圖 SITE PLAN

擬議臨時宗教機構(道教道場及道學場所)(為期5年)
新界元朗下白泥丈量約份第133約政府土地(前下白泥村公立學校)
PROPOSED TEMPORARY RELIGIOUS INSTITUTION
(TAOIST TEMPLE AND PLACE FOR TAOIST EDUCATION)
FOR A PERIOD OF 5 YEARS
GOVERNMENT LAND IN D.D. 133 (FORMER HA PAK NAI TSUEN
PUBLIC PRIMARY SCHOOL), HA PAK NAI, YUEN LONG, NEW TERRITORIES

SCALE 1 : 1 000 比例尺



本摘要圖於2019年2月12日擬備，所根據的資料為測量圖編號5-NE-14C 及 5-NE-19A
EXTRACT PLAN PREPARED ON 12.2.2019
BASED ON SURVEY SHEETS
No. 5-NE-14C AND 5-NE-19A

規劃署
PLANNING
DEPARTMENT



參考編號
REFERENCE No.
A/YL-PN/56

圖 PLAN
A-2



圖例 LEGEND



申請地點(界線只作識別用)
APPLICATION SITE
(BOUNDARY FOR IDENTIFICATION
PURPOSE ONLY)

本摘要圖於2019年1月23日擬備，所根據的資料為地政總署於2018年3月13日拍得的航攝照片編號 E035318C
EXTRACT PLAN PREPARED ON 23.1.2019
BASED ON AERIAL PHOTO No.
E035318C TAKEN ON 13.3.2018
BY LANDS DEPARTMENT

航攝照片 AERIAL PHOTO

擬議臨時宗教機構(道教道場及道學場所)(為期5年)
新界元朗下白泥丈量約份第133約政府土地(前下白泥村公立學校)
PROPOSED TEMPORARY RELIGIOUS INSTITUTION
(TAOIST TEMPLE AND PLACE FOR TAOIST EDUCATION)
FOR A PERIOD OF 5 YEARS
GOVERNMENT LAND IN D.D. 133 (FORMER HA PAK NAI TSUEN
PUBLIC PRIMARY SCHOOL), HA PAK NAI, YUEN LONG, NEW TERRITORIES

規劃署
PLANNING
DEPARTMENT



參考編號
REFERENCE No.
A/YL-PN/56

圖 PLAN
A-3



實地照片 SITE PHOTO

擬議臨時宗教機構(道教道場及道學場所)(為期5年)
 新界元朗下白泥丈量約份第133約政府土地(前下白泥村公立學校)
 PROPOSED TEMPORARY RELIGIOUS INSTITUTION
 (TAOIST TEMPLE AND PLACE FOR TAOIST EDUCATION)
 FOR A PERIOD OF 5 YEARS
 GOVERNMENT LAND IN D.D. 133 (FORMER HA PAK NAI TSUEN
 PUBLIC PRIMARY SCHOOL), HA PAK NAI, YUEN LONG, NEW TERRITORIES

規劃署
**PLANNING
 DEPARTMENT**



參考編號
 REFERENCE No.
A/YL-PN/56

圖 PLAN
A-4

本圖於2019年1月23日擬備，所根據的資料為攝於2019年1月11日的實地照片
 PLAN PREPARED ON 23.1.2019
 BASED ON SITE PHOTOS
 TAKEN ON 11.1.2019