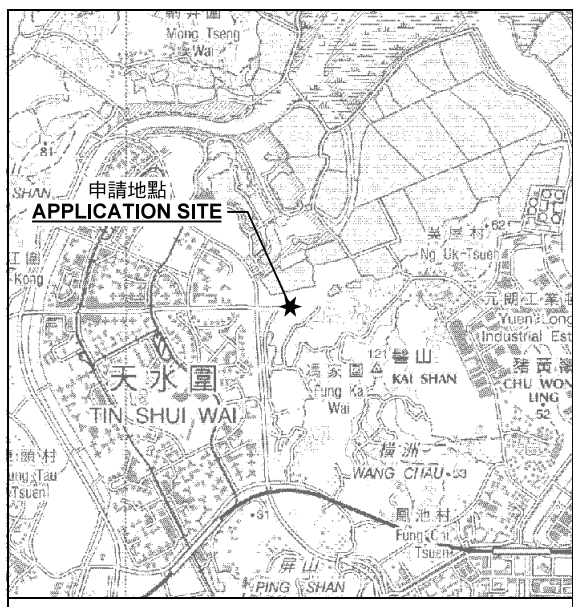


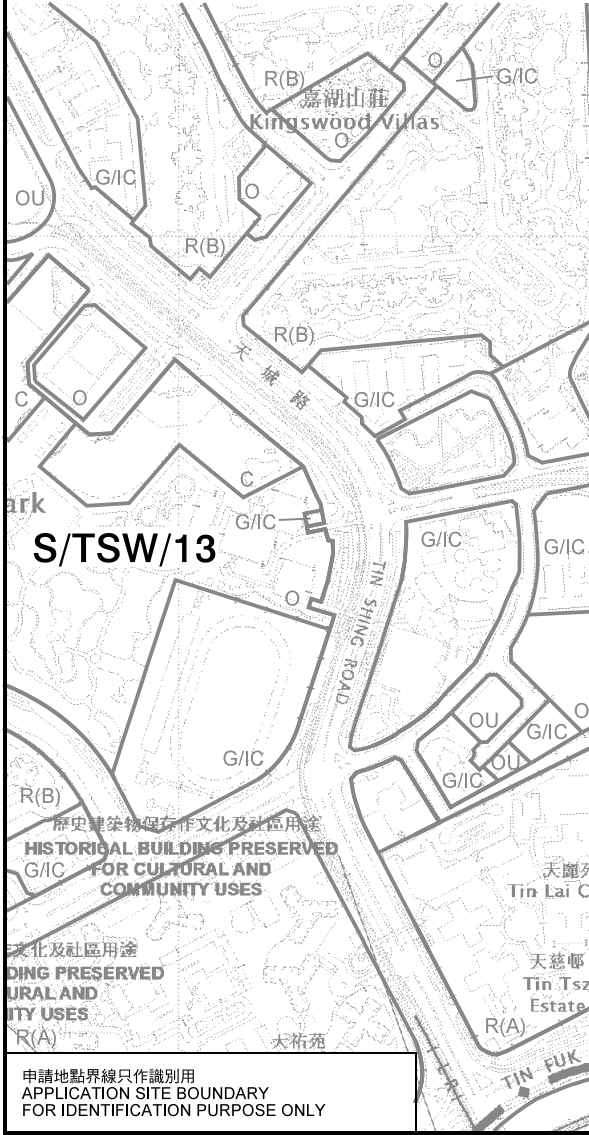
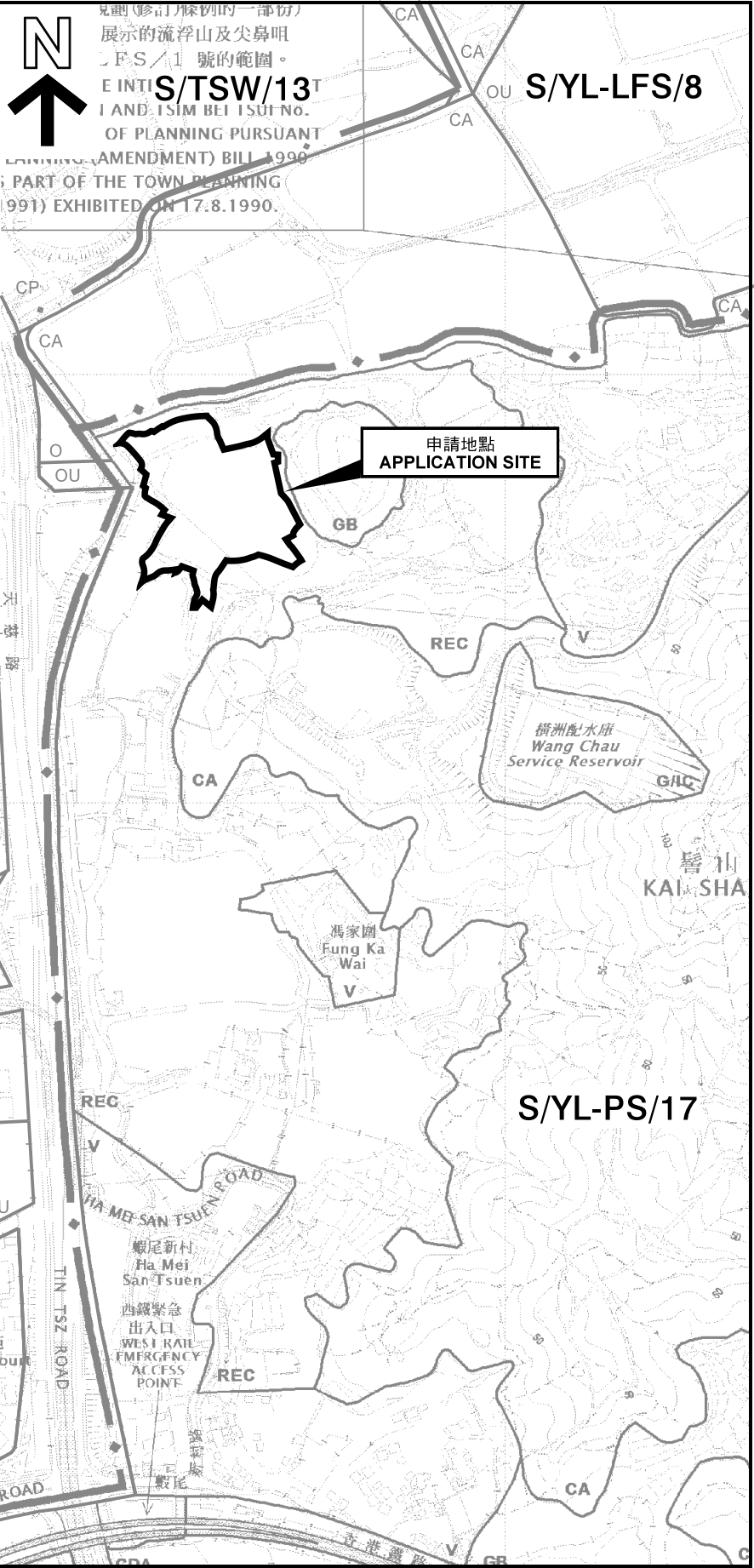


覽圖(修訂條例的一部份)  
 展示的流浮山及尖鼻咀  
 區 F.S./1 號的範圍。  
 E INTIS/TSW/13  
 I AND ISIM BEI TSUI No.  
 OF PLANNING PURSUANT  
 (AMENDMENT) BILL, 1990  
 PART OF THE TOWN PLANNING  
 (1991) EXHIBITED ON 17.8.1990.



**要覽圖 KEY PLAN**

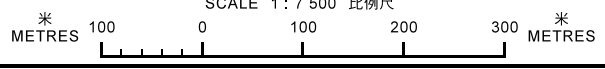
SCALE 1 : 50 000 比例尺



申請地點界線只作識別用  
 APPLICATION SITE BOUNDARY  
 FOR IDENTIFICATION PURPOSE ONLY

**位置圖 LOCATION PLAN**

擬議填土 (0.2米) 以作准許的康體文娛場所 (高爾夫球練習場和  
 附屬商店及服務行業、食肆及辦公室, 和燒烤場)  
 新界元朗屏山丈量約份第126約地段第48號(部分)、第51號、  
 第52號、第53號、第54號、第55號餘段及第65號(部分)  
 PROPOSED FILLING OF LAND (BY 0.2m) FOR PERMITTED PLACE OF  
 RECREATION, SPORTS AND CULTURE (GOLF DRIVING RANGE WITH  
 ANCILLARY SHOP AND SERVICES, EATING PLACE AND OFFICE, AND BARBECUE AREA)  
 LOTS 48 (PART), 51, 52, 53, 54, 55 RP AND  
 65 (PART) IN D.D. 126, PING SHAN, YUEN LONG, NEW TERRITORIES  
 SCALE 1 : 7 500 比例尺



規劃署  
**PLANNING  
 DEPARTMENT**



參考編號  
 REFERENCE No.  
**AYL-PS/547**

圖 PLAN  
**A-1**

本摘要圖於2018年2月14日擬備，  
 所根據的資料為於2017年5月26日  
 展示的分區計劃大綱圖編號 S/YL-PS/17  
 EXTRACT PLAN PREPARED ON 14.2.2018  
 BASED ON OUTLINE ZONING PLAN No.  
 S/YL-PS/17 EXHIBITED ON 26.5.2017