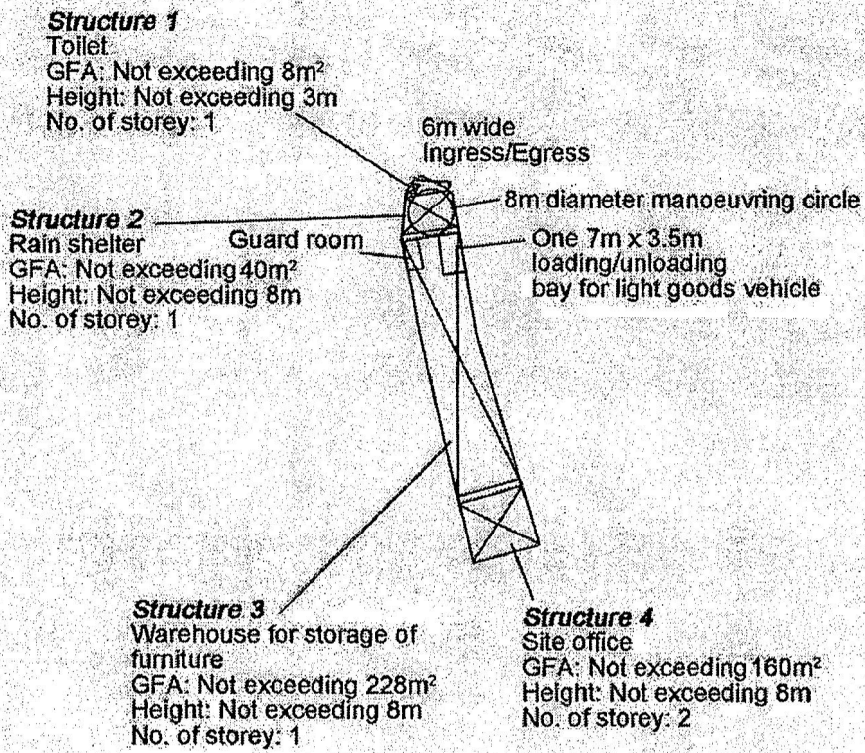


<p>Project 項目名稱: Proposed Temporary Warehouse for Storage of Furniture for a Period of 3 Years at Lot 1023 (Part) in D.D. 119, Pak Sha Tsuen, Yuen Long, N.T.</p>	<p>Drawing Title 圖名: Location Plan</p>	<p>Remarks 備註: ••• Vehicular access leading from Kung Um Road</p>
	<p>Drawing No. 圖號: Figure 2</p>	<p>Scale 比例: 1:7500</p>

(摘錄自申請人於 5. 5. 2020 呈交的申請書)  
(Extract from Applicant's Submission of 5.5.2020)

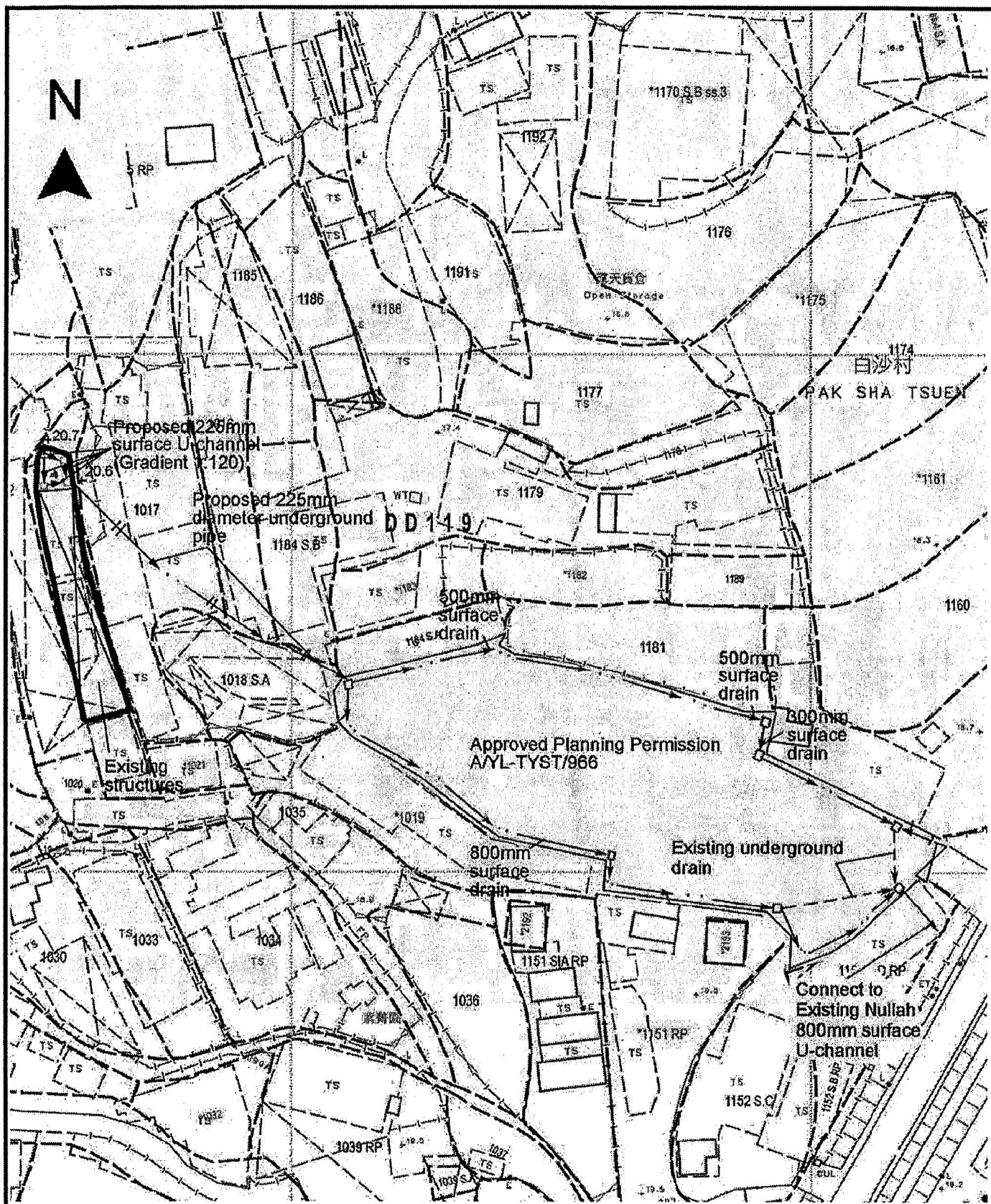
<p>參考編號 REFERENCE No. AYL-TYST/1021</p>	<p>繪圖 DRAWING A-1</p>
---	---------------------------






Project 項目名稱: Proposed Temporary Warehouse for Storage of Furniture for a Period of 3 Years at Lot 1023 (Part) in D.D. 119, Pak Sha Tsuen, Yuen Long, N.T.	Drawing Title 圖目: Proposed Layout Plan	Remarks 備註:
	Drawing No. 圖號: Figure 3	Scale 比例: 1:1000

(摘錄自申請人於 5. 5. 2020 呈交的申請書)  
(Extract from Applicant's Submission of 5.5.2020)

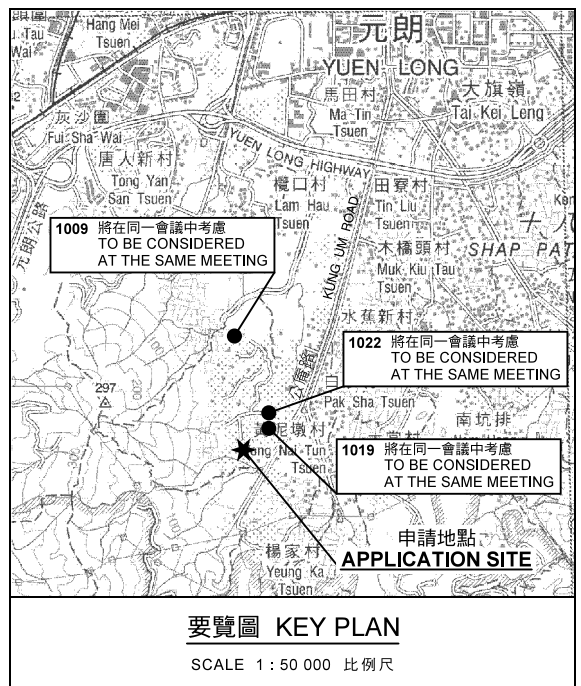
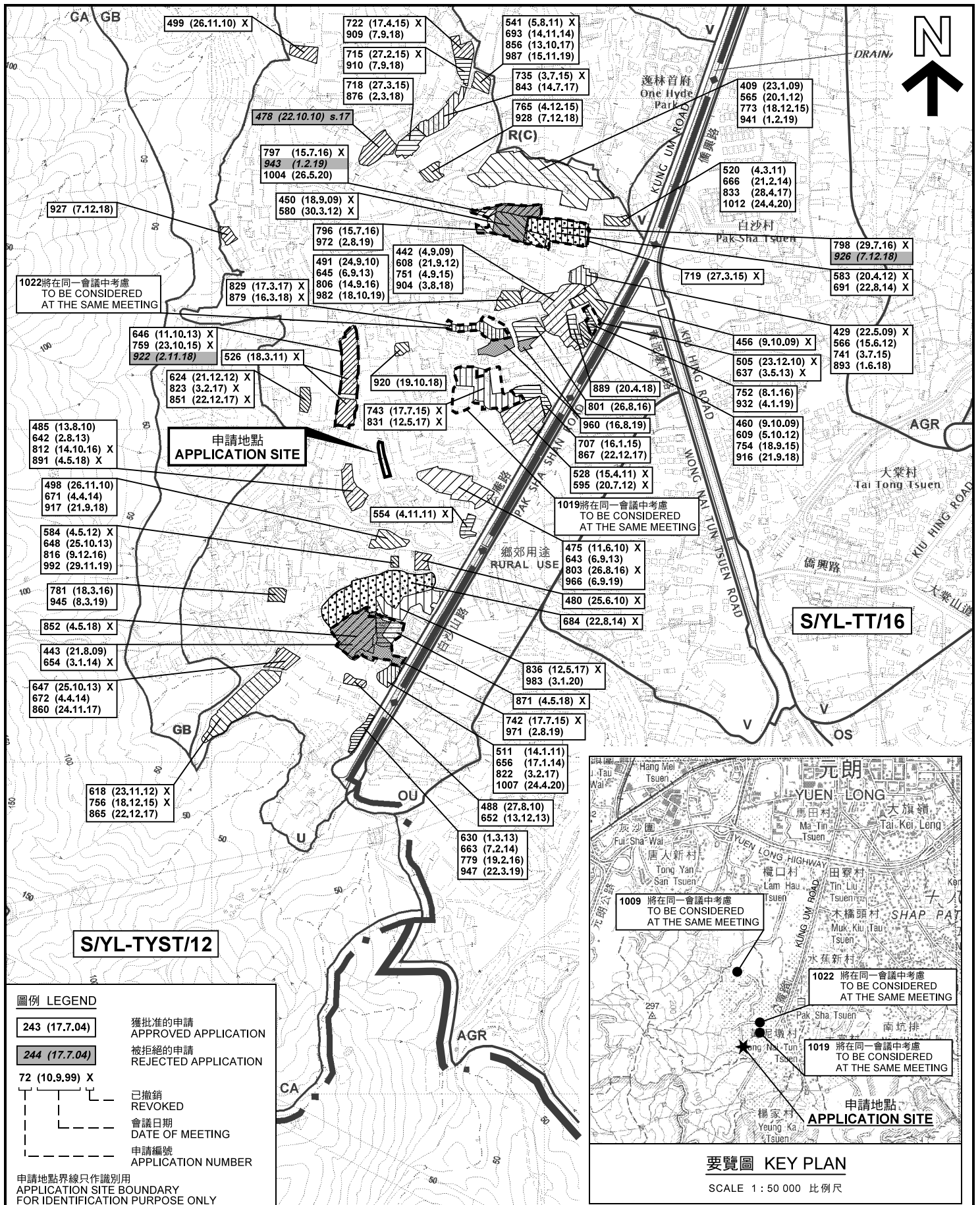
參考編號 REFERENCE No. A/YL-TYST/1021	繪圖 DRAWING A-2
---	-------------------



<p>Project 項目名稱:  <b>Proposed Temporary Warehouse for Storage of Furniture for a Period of 3 Years at Lot 1023 (Part) in D.D. 119, Pak Sha Tsuen, Yuen Long, N.T.</b></p>	<p>Drawing Title 圖目:  <b>Proposed Drainage Plan</b></p> <p>Drawing No. 圖號:  <b>Figure 4</b></p>	<p>Remarks 備註:          +20.7 Level (in mPD)   Existing structure   Flow of surface runoff   Proposed catchpit          Scale 比例:  <b>1:1000</b></p>
---	---	---

(摘錄自申請人於 5. 5. 2020 呈交的申請書)  
 (Extract from Applicant's Submission of 5.5.2020)

參考編號 REFERENCE No. <b>AYL-TYST/1021</b>	繪圖 DRAWING <b>A-3</b>
---	--------------------------



本摘要圖於2020年6月10日擬備，所根據的資料為於2018年9月4日核准的分區計劃大綱圖編號 S/YL-TYST/12 EXTRACT PLAN PREPARED ON 10.6.2020 BASED ON OUTLINE ZONING PLAN No. S/YL-TYST/12 APPROVED ON 4.9.2018

位置圖及同類申請 LOCATION PLAN WITH SIMILAR APPLICATIONS

臨時貨倉存放傢俬 (為期3年)  
元朗白沙村丈量約份第119約地段第1023號(部分)  
TEMPORARY WAREHOUSE FOR STORAGE OF FURNITURE FOR A PERIOD OF 3 YEARS  
LOT 1023 (PART) IN D.D.119, PAK SHA TSUEN, YUEN LONG

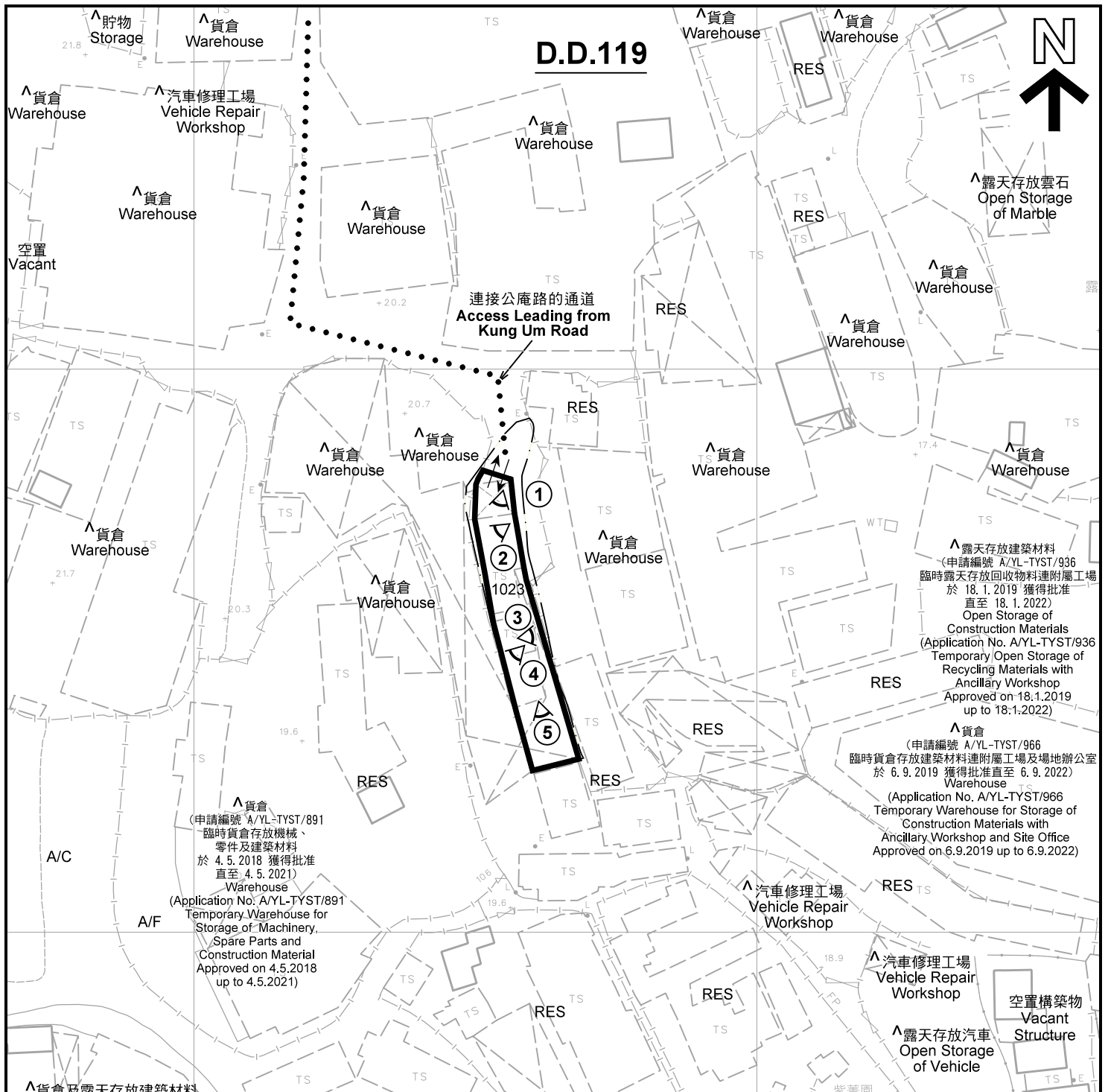
SCALE 1 : 7 500 比例尺

米 100 0 100 200 300 METRES

規劃署  
PLANNING DEPARTMENT

參考編號  
REFERENCE No. A/YL-TYST/1021

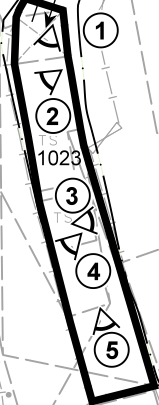
圖 PLAN  
A-1



**D.D.119**



連接公庵路的通道  
Access Leading from  
Kung Um Road



露天存放建築材料  
(申請編號 A/YL-TYST/936  
臨時露天存放回收物料連附屬工場  
於 18.1.2019 獲得批准  
直至 18.1.2022)  
Open Storage of  
Construction Materials  
(Application No. A/YL-TYST/936  
Temporary Open Storage of  
Recycling Materials with  
Ancillary Workshop  
Approved on 18.1.2019  
up to 18.1.2022)

貨倉  
(申請編號 A/YL-TYST/966  
臨時貨倉存放建築材料連附屬工場及場地辦公室  
於 6.9.2019 獲得批准直至 6.9.2022)  
Warehouse  
(Application No. A/YL-TYST/966  
Temporary Warehouse for Storage of  
Construction Materials with  
Ancillary Workshop and Site Office  
Approved on 6.9.2019 up to 6.9.2022)

貨倉  
(申請編號 A/YL-TYST/891  
臨時貨倉存放機械、  
零件及建築材料  
於 4.5.2018 獲得批准  
直至 4.5.2021)  
Warehouse  
(Application No. A/YL-TYST/891  
Temporary Warehouse for  
Storage of Machinery,  
Spare Parts and  
Construction Material  
Approved on 4.5.2018  
up to 4.5.2021)

貨倉及露天存放建築材料  
Warehouse and Open Storage  
of Construction Materials

**圖例 LEGEND**

- 申請地點(界線只作識別用)  
APPLICATION SITE  
(BOUNDARY FOR IDENTIFICATION  
PURPOSE ONLY)
- 未決定用途  
UNDETERMINED
- 住用構築物  
RESIDENTIAL STRUCTURES
- 休耕農地  
FALLOW AGRICULTURAL LAND
- 常耕農地  
CULTIVATED AGRICULTURAL LAND
- 實地照片的觀景點  
VIEWING POINT OF SITE PHOTO
- 入口/出口  
INGRESS / EGRESS

**註釋 Notes :**

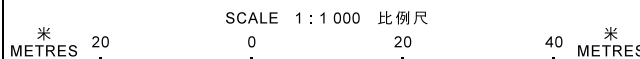
- (1) 2020年5月28日勘測的土地用途  
Land uses shown on this plan are in accordance with the land use survey conducted by the Planning Department on 28.5.2020
- (2) \* 土地用途跟1993年6月21日勘測的土地用途一致  
Indicates that the use is the same as that revealed by the land use survey conducted by the Planning Department on 21.6.1993
- (3) ^ 土地用途跟1993年6月21日勘測的土地用途有別  
Indicates that the use is different from that revealed by the land use survey conducted by the Planning Department on 21.6.1993

貨倉  
(申請編號 A/YL-TYST/917  
臨時貨倉存放娛樂製作設備及器材連附屬場地辦公室  
於 21.9.2018 獲得批准直至 21.9.2021)  
Warehouse  
(Application No. A/YL-TYST/917  
Temporary Warehouse for Storage of Event Supplies  
and Equipment with Ancillary Site Office  
Approved on 21.9.2018 up to 21.9.2021)

**平面圖 SITE PLAN**

臨時貨倉存放傢俬 (為期3年)  
元朗白沙村丈量約份第119約地段第1023號(部分)  
TEMPORARY WAREHOUSE FOR  
STORAGE OF FURNITURE FOR A PERIOD OF 3 YEARS  
LOT 1023 (PART) IN D.D.119, PAK SHA TSUEN, YUEN LONG

本摘要圖於2020年6月10日擬備, 所根據的  
資料為測量圖編號 6-NW-24A  
EXTRACT PLAN PREPARED ON 10.6.2020  
BASED ON SURVEY SHEET No.  
6-NW-24A



**規劃署  
PLANNING  
DEPARTMENT**



參考編號  
REFERENCE No.

A/YL-TYST/1021

圖 PLAN  
A-2



連接公庵路的通道  
Access Leading from  
Kung Um Road

白沙村  
Pak Sha Tsuen

Nullah  
KUNG UM ROAD  
PAK SHA SHAN ROAD

公庵路  
白沙山

圖例 LEGEND



申請地點(界線只作識別用)  
APPLICATION SITE  
(BOUNDARY FOR IDENTIFICATION  
PURPOSE ONLY)

本摘要圖於2020年6月10日擬備，所根據的資料為地政總署於2019年9月12日拍得的航攝照片編號 E062995C  
EXTRACT PLAN PREPARED ON 10.6.2020  
BASED ON AERIAL PHOTO No.  
E062995C TAKEN ON 12.9.2019  
BY LANDS DEPARTMENT

航攝照片 AERIAL PHOTO

臨時貨倉存放傢俬(為期3年)  
元朗白沙村丈量約份第119約地段第1023號(部分)  
TEMPORARY WAREHOUSE FOR  
STORAGE OF FURNITURE FOR A PERIOD OF 3 YEARS  
LOT 1023 (PART) IN D.D.119, PAK SHA TSUEN, YUEN LONG

規劃署  
PLANNING  
DEPARTMENT



參考編號  
REFERENCE No.  
A/YL-TYST/1021

圖 PLAN  
A-3



本圖於2020年6月10日擬備，所根據的資料為攝於2020年5月28日的實地照片  
 PLAN PREPARED ON 10.6.2020  
 BASED ON SITE PHOTOS  
 TAKEN ON 28.5.2020

**實地照片 SITE PHOTOS**

臨時貨倉存放傢俬（為期3年）  
 元朗白沙村丈量約份第119約地段第1023號(部分)  
 TEMPORARY WAREHOUSE FOR  
 STORAGE OF FURNITURE FOR A PERIOD OF 3 YEARS  
 LOT 1023 (PART) IN D.D.119, PAK SHA TSUEN, YUEN LONG

規劃署  
**PLANNING  
 DEPARTMENT**



參考編號  
 REFERENCE No.  
 A/YL-TYST/1021

圖 PLAN  
 A-4a



**實地照片 SITE PHOTOS**

臨時貨倉存放傢俬（為期3年）  
 元朗白沙村丈量約份第119約地段第1023號（部分）  
 TEMPORARY WAREHOUSE FOR  
 STORAGE OF FURNITURE FOR A PERIOD OF 3 YEARS  
 LOT 1023 (PART) IN D.D.119, PAK SHA TSUEN, YUEN LONG

規劃署  
 PLANNING  
 DEPARTMENT



本圖於2020年6月10日擬備，所根據的資料為攝於2020年5月28日的實地照片  
 PLAN PREPARED ON 10.6.2020  
 BASED ON SITE PHOTOS  
 TAKEN ON 28.5.2020

參考編號  
 REFERENCE No.  
 A/YL-TYST/1021

圖 PLAN  
 A-4b