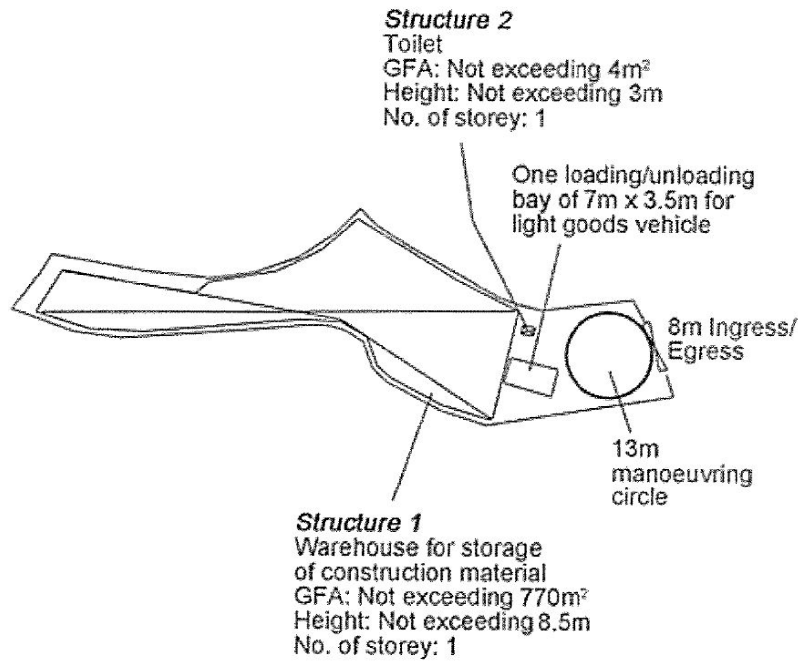


Project 項目名稱: Proposed Temporary Warehouse for Storage of Construction Material for a Period of 3 Years at Lot 1198 S.A (Part) in D.D. 119, Tong Yan San Tsuen, Yuen Long, N.T.	Drawing Title 圖名: Extract from OZP No. SYL-TYST/11	Remarks 備註: ●●● Vehicular access leading from Kung Um Road
	Drawing No. 圖號: Figure 2	Scale 比例: 1:7500

(摘錄自申請人於 16. 1. 2018 提交的申請書)
 (Extract from Applicant's Submission of 16.1.2018)

參考編號 REFERENCE No. AYL-TYST/879	繪圖 DRAWING A-1
---------------------------------------	-------------------



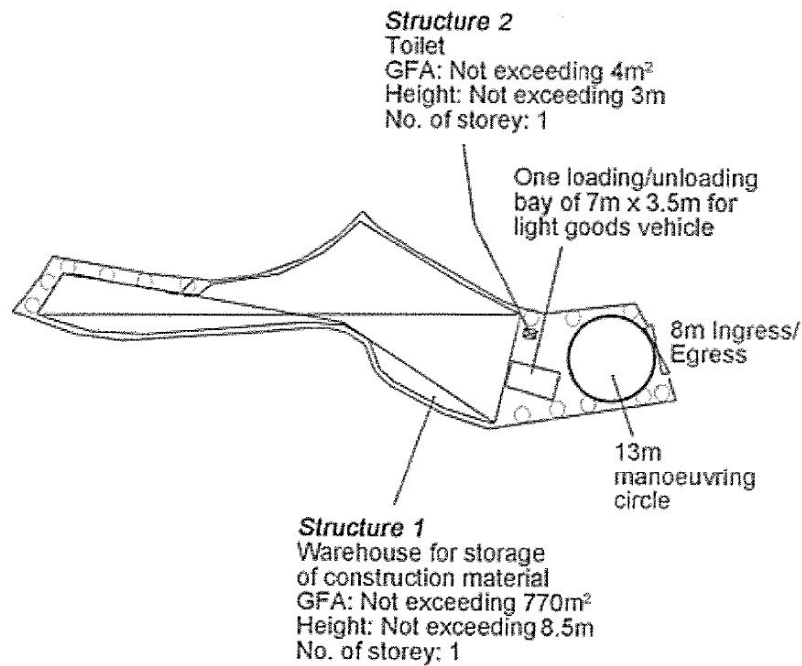
Project 項目名稱: Proposed Temporary Warehouse for Storage of Construction Material for a Period of 3 Years at Lot 1198 S.A (Part) in D.D. 119, Tong Yan San Tsuen, Yuen Long, N.T.	Drawing Title 圖名: Proposed Layout Plan	Remarks 備註:
	Drawing No. 圖號: Figure 3	Scale 比例: 1:1000

(摘錄自申請人於 16. 1. 2018 提交的申請書)
(Extract from Applicant's Submission of 16.1.2018)

參考編號 REFERENCE No. AYL-TYST/879	繪圖 DRAWING A-2
---------------------------------------	-------------------



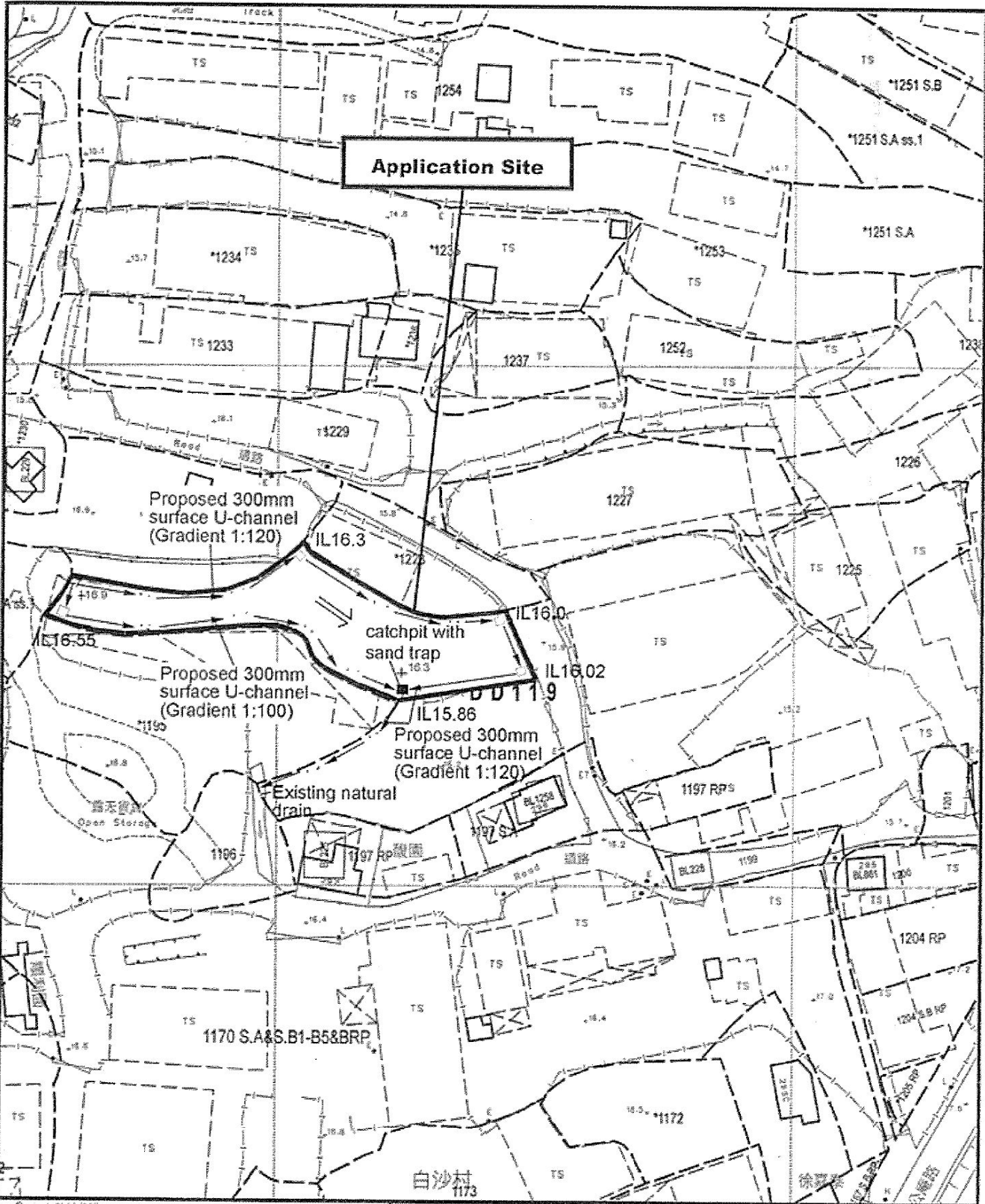
Tree	Approximate Height	Spacing
○ Proposed <i>Cassia surattensis</i>	2.75m	4m
⊗ Existing tree to be preserved	4m	NA



Project 項目名稱: Proposed Temporary Warehouse for Storage of Construction Material for a Period of 3 Years at Lot 1198 S.A (Part) in D.D. 119, Tong Yan San Tsuen, Yuen Long, N.T.	Drawing Title 圖名: Proposed Landscape & Tree Preservation Plan	Remarks 備註:
	Drawing No. 圖號: Figure 4	Scale 比例: 1:1000

(摘錄自申請人於 16. 1. 2018 提交的申請書)
(Extract from Applicant's Submission of 16.1.2018)

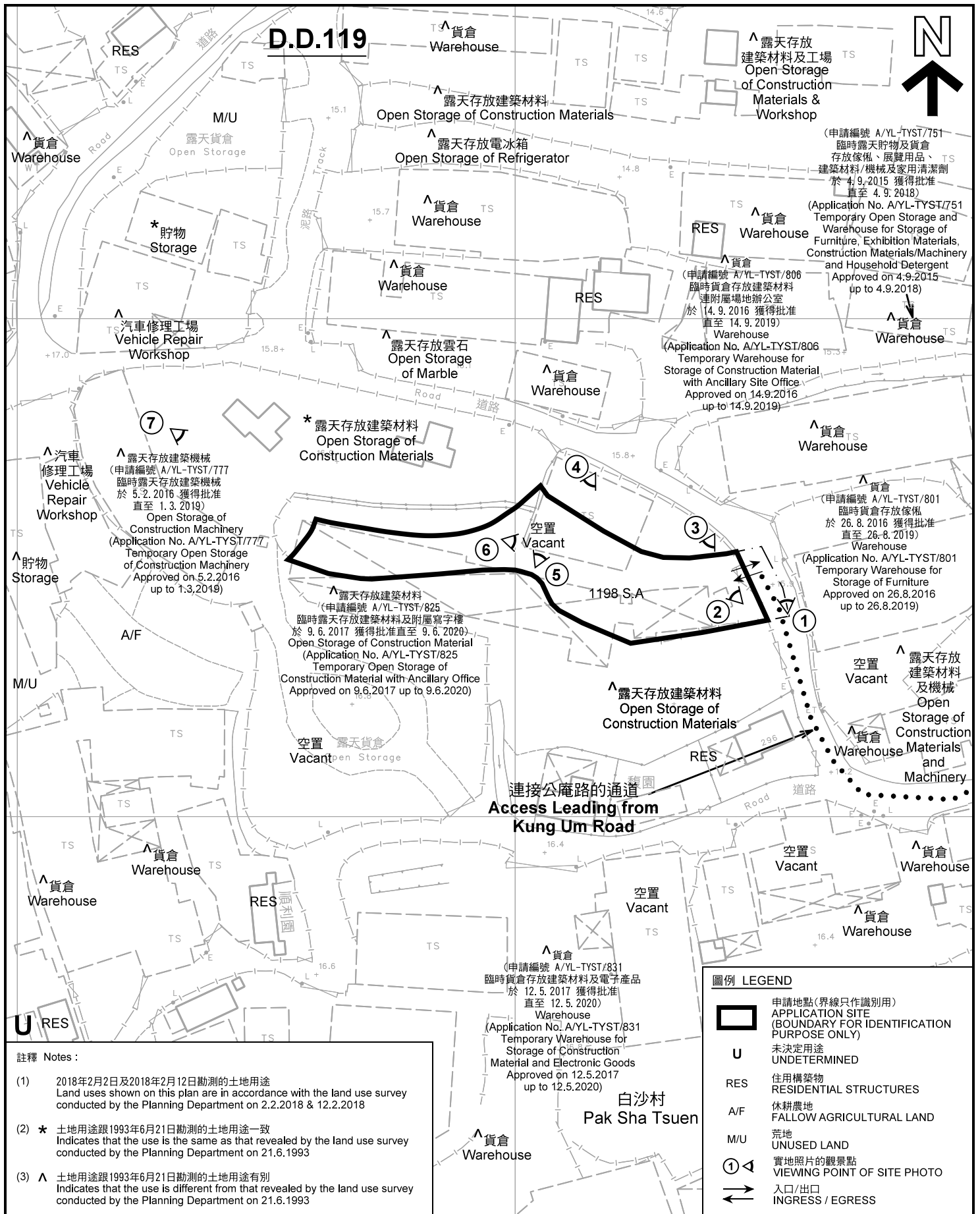
參考編號 REFERENCE No. AYL-TYST/879	繪圖 DRAWING A-3
---------------------------------------	-------------------



<p>Project 項目名稱: Proposed Temporary Warehouse for Storage of Construction Material for a Period of 3 Years at Lot 1198 S.A. (Part) in D.D. 119, Tong Yan San Tsuen, Yuen Long, N.T.</p>	<p>Drawing Title 圖名: Proposed Drainage Plan</p>	<p>Remarks 備註: <input type="checkbox"/> Proposed catchpit Flow of surface runoff +_{16.9} Level (in mPD) IL Invert level (in mPD) </p>
	<p>Drawing No. 圖號: Figure 5</p>	<p>Scale 比例: 4:1000</p>

(摘錄自申請人於 16. 1. 2018 提交的申請書)
(Extract from Applicant's Submission of 16.1.2018)

<p>參考編號 REFERENCE No. AYL-TYST/879</p>	<p>繪圖 DRAWING A-4</p>
--	---------------------------



註釋 Notes :

- (1) 2018年2月2日及2018年2月12日勘測的土地用途
Land uses shown on this plan are in accordance with the land use survey conducted by the Planning Department on 2.2.2018 & 12.2.2018
- (2) * 土地用途跟1993年6月21日勘測的土地用途一致
Indicates that the use is the same as that revealed by the land use survey conducted by the Planning Department on 21.6.1993
- (3) ^ 土地用途跟1993年6月21日勘測的土地用途有別
Indicates that the use is different from that revealed by the land use survey conducted by the Planning Department on 21.6.1993

平面圖 SITE PLAN

擬議臨時貨倉存放建築材料 (為期3年)
元朗唐人新村丈量約份第119約地段第1198號A分段 (部分)
PROPOSED TEMPORARY WAREHOUSE FOR STORAGE OF
CONSTRUCTION MATERIAL FOR A PERIOD OF 3 YEARS
LOT 1198 S.A (PART) IN D.D.119,
TONG YAN SAN TSUEN, YUEN LONG

SCALE 1 : 1 000 比例尺

米 METRES 20 0 20 40 米 METRES

圖例 LEGEND

- 申請地點(界線只作識別用)
APPLICATION SITE (BOUNDARY FOR IDENTIFICATION PURPOSE ONLY)
- U** 未決定用途
UNDETERMINED
- RES** 住用構築物
RESIDENTIAL STRUCTURES
- A/F** 休耕農地
FALLOW AGRICULTURAL LAND
- M/U** 荒地
UNUSED LAND
- 實地照片的觀景點
VIEWING POINT OF SITE PHOTO
- 入口/出口
INGRESS / EGRESS

規劃署
PLANNING
DEPARTMENT



參考編號
REFERENCE No.
AYL-TYST/879

圖 PLAN
A-2



連接公庵路的通道
Access Leading
from Kung Um Road

KUNG UM ROAD
NuiLah
PAK SHA SHAN ROAD

公庵路
白沙山

圖例 LEGEND



申請地點(界線只作識別用)
APPLICATION SITE
(BOUNDARY FOR IDENTIFICATION
PURPOSE ONLY)

本摘要圖於2018年3月2日擬備，所根據的資料為地政總署於2017年4月2日拍得的航攝照片編號 E017066C
EXTRACT PLAN PREPARED ON 2.3.2018
BASED ON AERIAL PHOTO No.
E017066C TAKEN ON 2.4.2017
BY LANDS DEPARTMENT

航攝照片 AERIAL PHOTO

擬議臨時貨倉存放建築材料 (為期3年)
元朗唐人新村丈量約份第119約地段第1198號A分段 (部分)
PROPOSED TEMPORARY WAREHOUSE FOR STORAGE OF
CONSTRUCTION MATERIAL FOR A PERIOD OF 3 YEARS
LOT 1198 S.A (PART) IN D.D.119,
TONG YAN SAN TSUEN, YUEN LONG

規劃署
PLANNING
DEPARTMENT



參考編號
REFERENCE No.
AYL-TYST/879

圖 PLAN
A-3

申請地點
APPLICATION SITE



申請地點界線只作識別用 APPLICATION SITE BOUNDARY FOR IDENTIFICATION PURPOSE ONLY

實地照片 SITE PHOTOS

擬議臨時貨倉存放建築材料（為期3年）
元朗唐人新村丈量約份第119約地段第1198號A分段（部分）
PROPOSED TEMPORARY WAREHOUSE FOR STORAGE OF
CONSTRUCTION MATERIAL FOR A PERIOD OF 3 YEARS
LOT 1198 S.A (PART) IN D.D.119,
TONG YAN SAN TSUEN, YUEN LONG

規劃署
PLANNING
DEPARTMENT



參考編號
REFERENCE No.
A/YL-TYST/879

圖 PLAN
A-4a

本圖於2018年3月6日擬備，所根據的資料為攝於2018年2月2日的實地照片
PLAN PREPARED ON 6.3.2018
BASED ON SITE PHOTOS
TAKEN ON 2.2.2018



申請地點界線只作識別用 APPLICATION SITE BOUNDARY FOR IDENTIFICATION PURPOSE ONLY

實地照片 SITE PHOTOS

擬議臨時貨倉存放建築材料（為期3年）
 元朗唐人新村丈量約份第119約地段第1198號A分段（部分）
 PROPOSED TEMPORARY WAREHOUSE FOR STORAGE OF
 CONSTRUCTION MATERIAL FOR A PERIOD OF 3 YEARS
 LOT 1198 S.A (PART) IN D.D.119,
 TONG YAN SAN TSUEN, YUEN LONG

規 劃 署
 PLANNING
 DEPARTMENT



本圖於2018年3月6日擬備，所根據的資料為攝於2018年2月2日的實地照片
 PLAN PREPARED ON 6.3.2018
 BASED ON SITE PHOTOS
 TAKEN ON 2.2.2018

參考編號
 REFERENCE No.
 A/YL-TYST/879

圖 PLAN
 A-4b