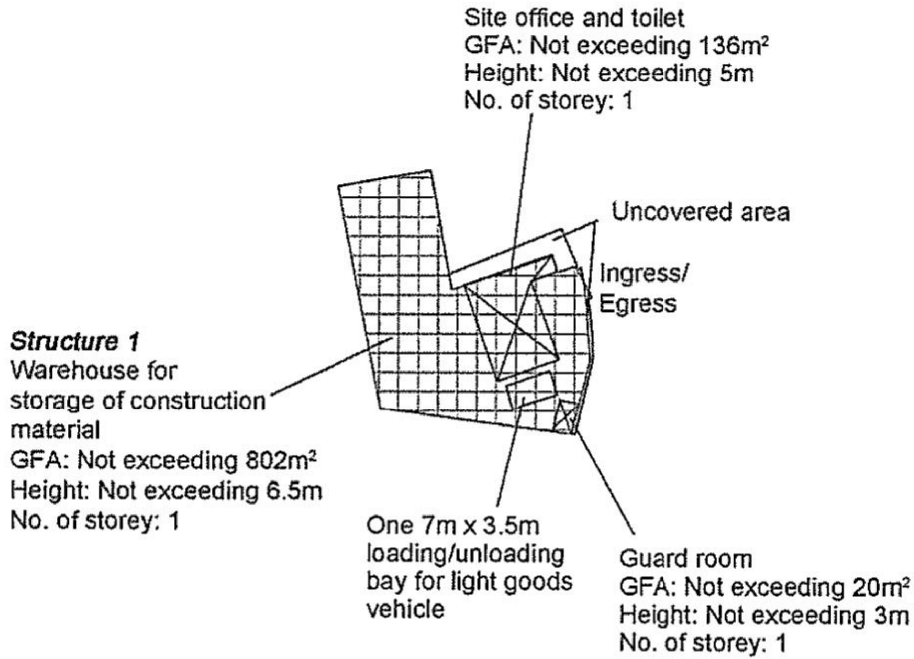



<p>Project 項目名稱: Proposed Temporary Warehouse for Storage of Construction Material for a Period of 3 Years at Lots 774 (Part), 775 (Part) in D.D. 119 & Adjoining Government Land, Pak Sha Tsuen, Yuen Long, N.T.</p>	<p>Drawing Title 圖目: Extract from OZP No. S/YL-TYST/11</p>	<p>Remarks 備註: ●●● Vehicular access leading from Kung Um Road</p>
	<p>Drawing No. 圖號: Figure 2</p>	<p>Scale 比例: 1:7500</p>

(摘錄自申請人於 9.7.2018 呈交的申請書)
 (Extract from Applicant's Submission of 9.7.2018)

<p>參考編號 REFERENCE No. AYL-TYST/909</p>	<p>繪圖 DRAWING A-1</p>
------------------------------------------------------------------	------------------------------------



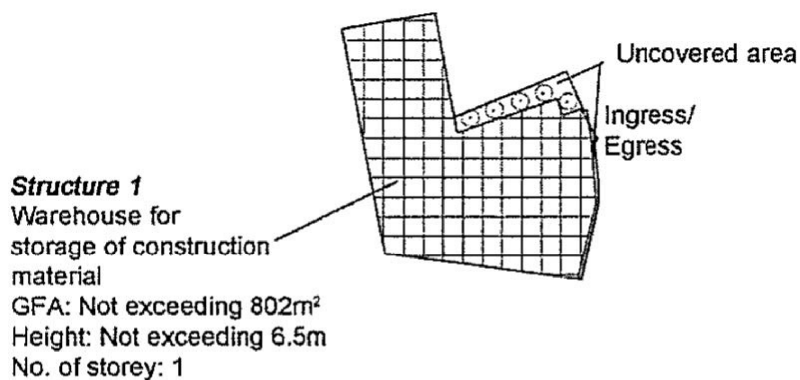
<p>Project 項目名稱: Proposed Temporary Warehouse for Storage of Construction Material for a Period of 3 Years at Lots 774 (Part), 775 (Part) in D.D. 119 & Adjoining Government Land, Pak Sha Tsuen, Yuen Long, N.T.</p>	<p>Drawing Title 圖名: Proposed Layout Plan</p> <p>Drawing No. 圖號: Figure 3</p>	<p>Remarks 備註:  Covered area</p> <p>Scale 比例: 1:1000</p>
-------------------------------------------------------------------------------------------------------------------------------------------------------------------------------------------------------------------------------	---------------------------------------------------------------------------------------	--------------------------------------------------------------------------------------------------------------------------------------------------------

(摘錄自申請人於 9.7.2018 呈交的申請書)
(Extract from Applicant's Submission of 9.7.2018)

<p>參考編號 REFERENCE No. AYL-TYST/909</p>	<p>繪圖 DRAWING A-2</p>
------------------------------------------------	---------------------------



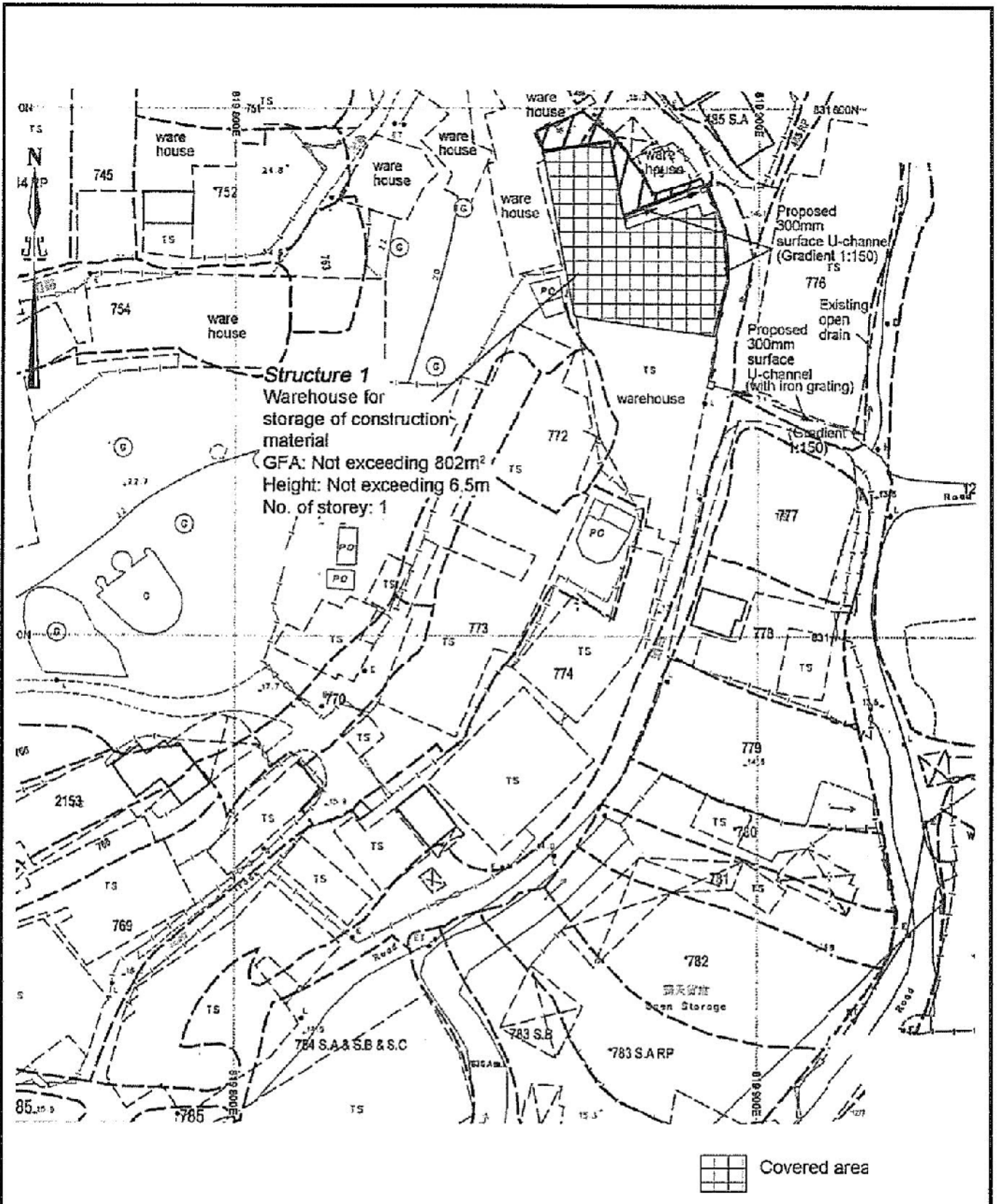
Proposed Tree	Approximate Height	Spacing
○ Proposed <i>Bauhinia blakeana</i>	2.75m	4m




Project 項目名稱: Proposed Temporary Warehouse for Storage of Construction Material for a Period of 3 Years at Lots 774 (Part), 775 (Part) in D.D. 119 & Adjoining Government Land, Pak Sha Tsuen, Yuen Long, N.T.	Drawing Title 圖名: Proposed Landscape Plan	Remarks 備註:
	Drawing No. 圖號: Figure 4	Scale 比例: 1:1000




(摘錄自申請人於 9. 7. 2018 呈交的申請書)
(Extract from Applicant's Submission of 9.7.2018)

參考編號 REFERENCE No. AYL-TYST/909	繪圖 DRAWING A-3
---------------------------------------	-------------------



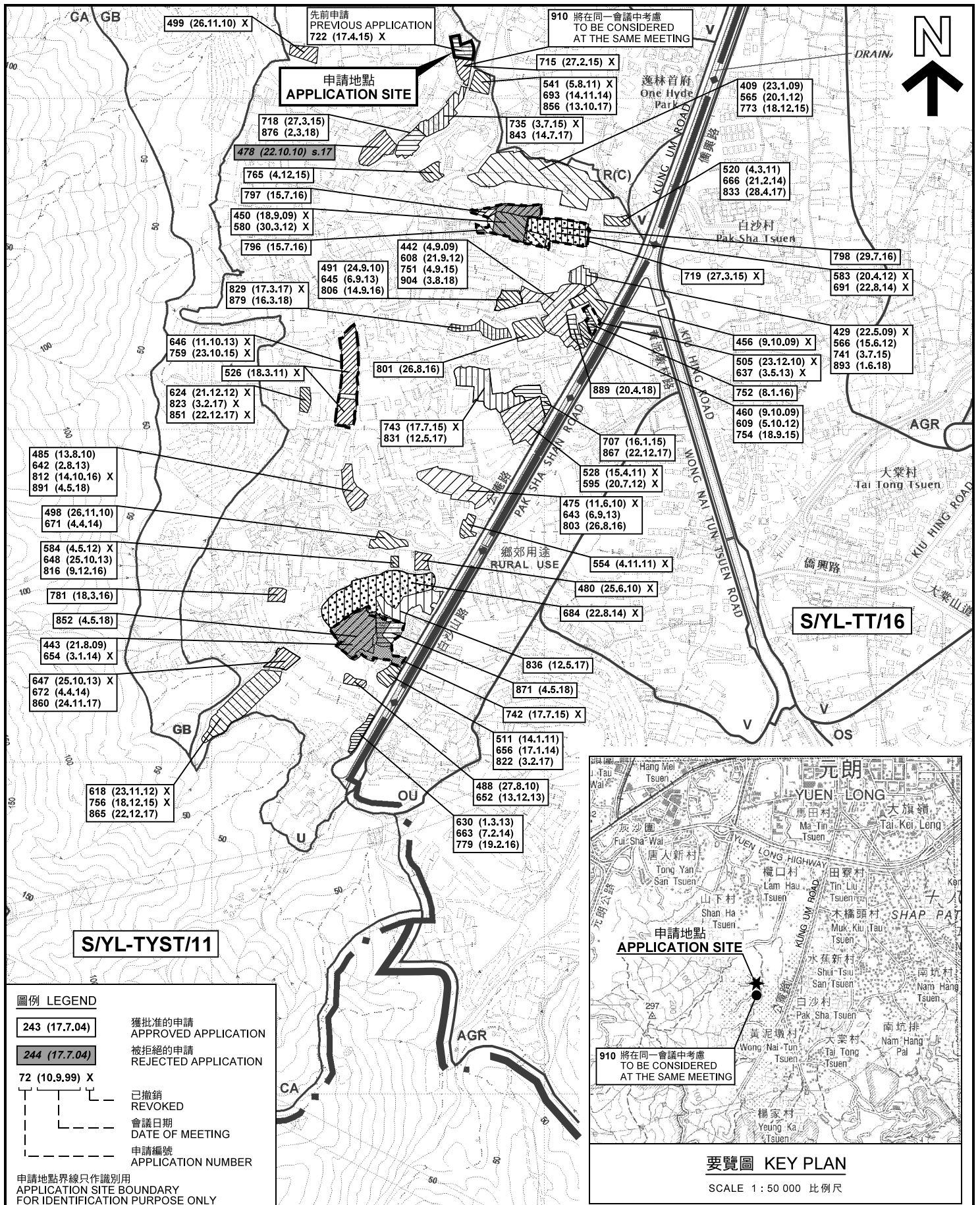
Structure 1
Warehouse for storage of construction material
GFA: Not exceeding 802m²
Height: Not exceeding 6.5m
No. of storey: 1

 Covered area

<p>Project 項目名稱: Proposed Temporary Warehouse for Storage of Construction Material for a Period of 3 Years at Lots 774 (Part), 775 (Part) in D.D. 119 & Adjoining Government Land, Pak Sha Tsuen, Yuen Long, N.T.</p>	<p>Drawing Title 圖名: Proposed Drainage Plan</p>	<p>Remarks 附註: +14.8 Level (in mPD)  External catchment  Flow of surface runoff  Proposed catchpit</p>
	<p>Drawing No. 圖號: Figure 5</p>	<p>Scale 比例: 1:1000</p>

(摘錄自申請人於 9.7.2018 呈交的申請書)
(Extract from Applicant's Submission of 9.7.2018)

<p>參考編號 REFERENCE No. AYL-TYST/909</p>	<p>繪圖 DRAWING A-4</p>
------------------------------------------------	---------------------------



本摘要圖於2018年8月22日擬備，
所根據的資料為於2017年9月29日
展示的分區計劃大綱圖編號 S/YL-TYST/11
EXTRACT PLAN PREPARED ON 22.8.2018
BASED ON OUTLINE ZONING PLAN No.
S/YL-TYST/11 EXHIBITED ON 29.9.2017

SCALE 1 : 7 500 比例尺

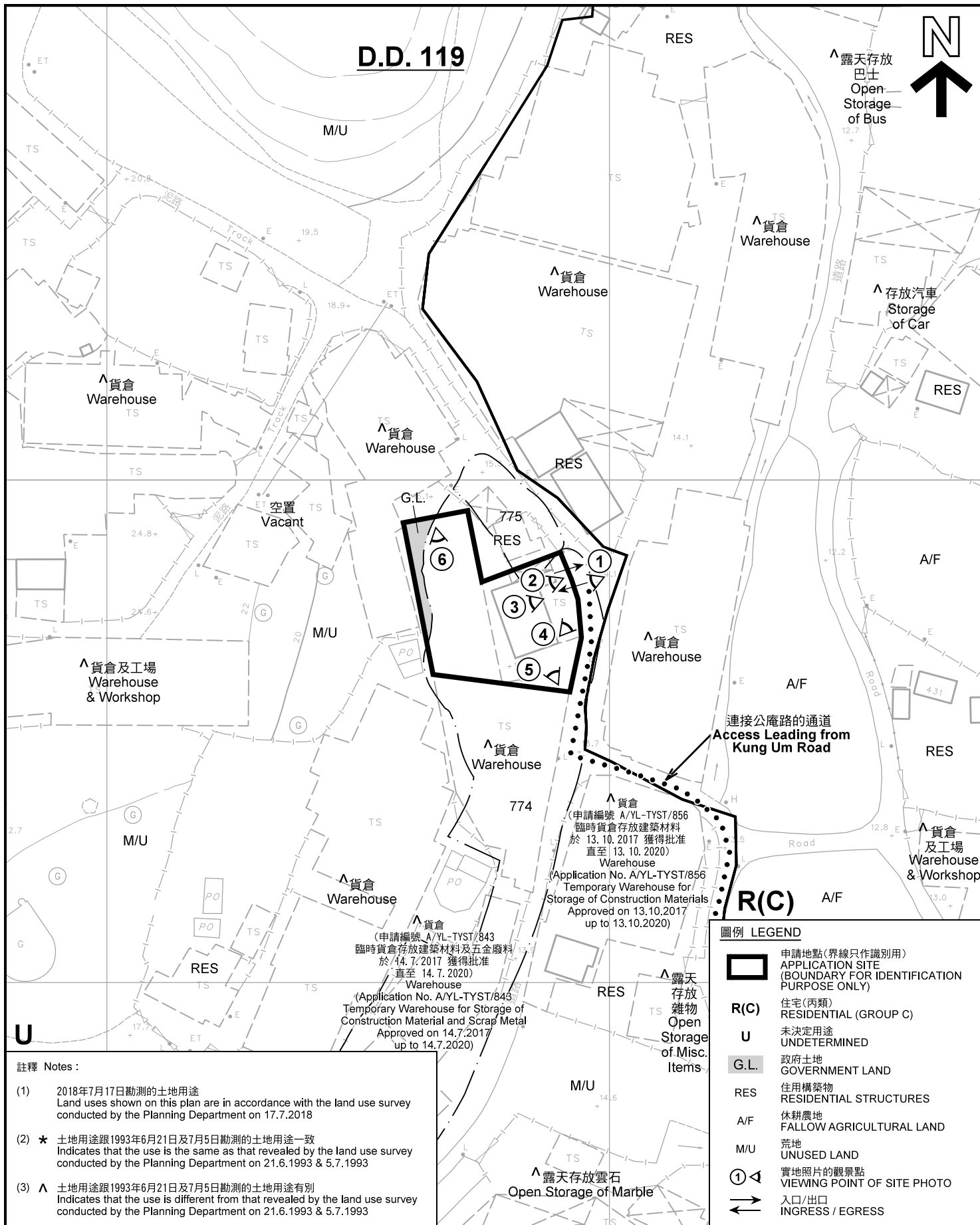
米 100 0 100 200 300 米
METRES

要覽圖 KEY PLAN
SCALE 1 : 50 000 比例尺

規畫署 PLANNING DEPARTMENT

圖 PLAN A-1

D.D. 119



註釋 Notes :

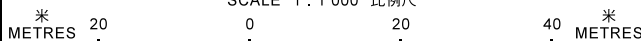
- (1) 2018年7月17日勘測的土地用途
Land uses shown on this plan are in accordance with the land use survey conducted by the Planning Department on 17.7.2018
- (2) * 土地用途跟1993年6月21日及7月5日勘測的土地用途一致
Indicates that the use is the same as that revealed by the land use survey conducted by the Planning Department on 21.6.1993 & 5.7.1993
- (3) ^ 土地用途跟1993年6月21日及7月5日勘測的土地用途有別
Indicates that the use is different from that revealed by the land use survey conducted by the Planning Department on 21.6.1993 & 5.7.1993

圖例 LEGEND

- 申請地點(界線只作識別用)
APPLICATION SITE (BOUNDARY FOR IDENTIFICATION PURPOSE ONLY)
- R(C)** 住宅(丙類)
RESIDENTIAL (GROUP C)
- U** 未決定用途
UNDETERMINED
- G.L.** 政府土地
GOVERNMENT LAND
- RES** 住用構築物
RESIDENTIAL STRUCTURES
- A/F** 休耕農地
FALLOW AGRICULTURAL LAND
- M/U** 荒地
UNUSED LAND
- 實地照片的觀景點
VIEWING POINT OF SITE PHOTO
- 入口/出口
INGRESS / EGRESS

平面圖 SITE PLAN

臨時貨倉存放建築材料 (為期3年)
元朗白沙村丈量約份第119約
地段第774號(部分)及第775號(部分)和毗連政府土地
TEMPORARY WAREHOUSE FOR STORAGE OF
CONSTRUCTION MATERIAL FOR A PERIOD OF 3 YEARS
LOTS 774 (PART) AND 775 (PART) IN D.D.119 AND
ADJOINING GOVERNMENT LAND, PAK SHA TSUEN, YUEN LONG
SCALE 1 : 1 000 比例尺




本摘要圖於2018年8月22日擬備, 所根據的資料為測量圖編號 6-NW-19C
EXTRACT PLAN PREPARED ON 22.8.2018
BASED ON SURVEY SHEET No.6-NW-19C

**規劃署
PLANNING
DEPARTMENT**



參考編號
REFERENCE No.
A/YL-TYST/909

**圖 PLAN
A-2**



逸林首府
One Hyde
Park

連接公庵路的通道
Access Leading from
Kung Um Road

KUNG UM ROAD
Nui-lah
橋輿路

黃泥墩村路

KIU HING ROAD
WONG NAI TUN TSUEN ROAD

白沙村
Pak Sha Tsuen

圖例 LEGEND



申請地點(界線只作識別用)
APPLICATION SITE
(BOUNDARY FOR IDENTIFICATION
PURPOSE ONLY)

本摘要圖於2018年8月22日擬備，所根據的資料為地政總署於2018年3月22日拍得的航攝照片編號 E036655C
EXTRACT PLAN PREPARED ON 22.8.2018
BASED ON AERIAL PHOTO No.
E036655C TAKEN ON 22.3.2018
BY LANDS DEPARTMENT

航攝照片 AERIAL PHOTO


臨時貨倉存放建築材料 (為期3年)
元朗白沙村丈量約份第119約
地段第774號(部分)及第775號(部分)和毗連政府土地
CONSTRUCTION MATERIAL FOR STORAGE OF 3 YEARS
LOTS 774 (PART) AND 775 (PART) IN D.D.119 AND
ADJOINING GOVERNMENT LAND, PAK SHA TSUEN, YUEN LONG

規劃署
PLANNING
DEPARTMENT



參考編號
REFERENCE No.
AYL-TYST/909

圖 PLAN
A-3



本圖於2018年8月16日擬備，所根據的資料為攝於2018年7月17日的實地照片
PLAN PREPARED ON 16.8.2018
BASED ON SITE PHOTOS
TAKEN ON 17.7.2018

實地照片 SITE PHOTOS

臨時貨倉存放建築材料（為期3年）
元朗白沙村丈量約份第119約
地段第774號（部分）及第775號（部分）和毗連政府土地
TEMPORARY WAREHOUSE FOR STORAGE OF
CONSTRUCTION MATERIAL FOR A PERIOD OF 3 YEARS
LOTS 774 (PART) AND 775 (PART) IN D.D.119 AND
ADJOINING GOVERNMENT LAND, PAK SHA TSUEN, YUEN LONG

規劃署
PLANNING
DEPARTMENT



參考編號
REFERENCE No.
AYL-TYST/909

圖 PLAN
A-4a



申請地點
APPLICATION SITE



申請地點
APPLICATION SITE



申請地點
APPLICATION SITE

實地照片 SITE PHOTOS

臨時貨倉存放建築材料（為期3年）
元朗白沙村丈量約份第119約
地段第774號（部分）及第775號（部分）和毗連政府土地
TEMPORARY WAREHOUSE FOR STORAGE OF
CONSTRUCTION MATERIAL FOR A PERIOD OF 3 YEARS
LOTS 774 (PART) AND 775 (PART) IN D.D.119 AND
ADJOINING GOVERNMENT LAND, PAK SHA TSUEN, YUEN LONG

規 劃 署
PLANNING
DEPARTMENT



參考編號
REFERENCE No.
AYL-TYST/909

圖 PLAN
A-4b

本圖於2018年8月16日擬備，所根據的資料為攝於2018年7月17日的實地照片
PLAN PREPARED ON 16.8.2018
BASED ON SITE PHOTOS
TAKEN ON 17.7.2018