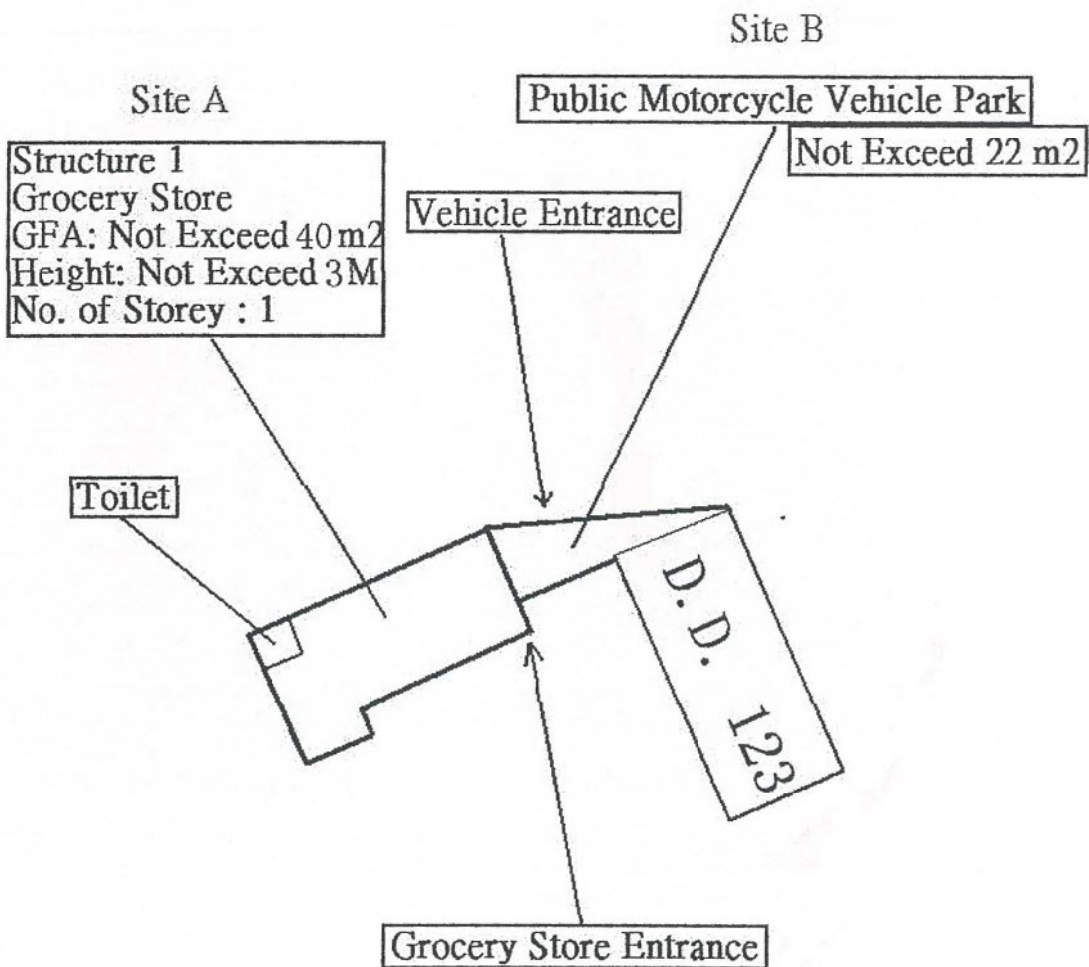


<p>Project 2018/16</p> <p>Proposed Temporary Shop and Services (Grocery Store <u>Site A</u> and Public Vehicle Park for Motorcycle Only <u>Site B</u>) For a 6 years at Government Land in D.D.123 Yeung Uk Tsuen, Wang Chau, Yuen Long, N.T.</p>	<p>Drawing Edn 2018</p> <p>Vehicular Access Plan</p> <p>Drawing No 2018</p> <p>Figure 2</p>	<p>Remarks 2018</p> <p>Vehicular access leading from Wang Lok Street</p> <p>Scale 1:1000</p>
--	---	---

(摘錄自申請人於 26. 2. 2018 呈交的申請書)
 (Extract from Applicant's Submission of 26.2.2018)

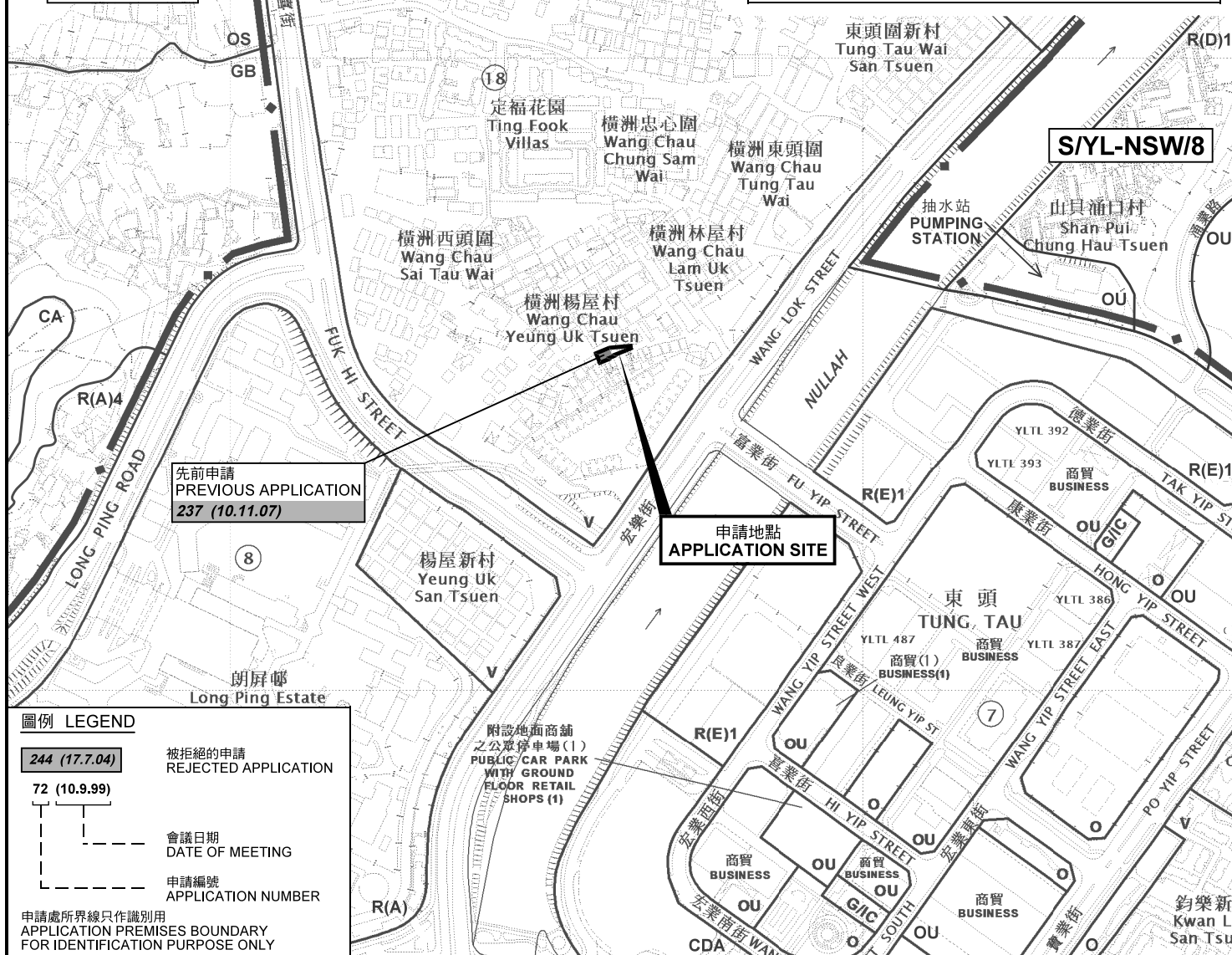
<p>參考編號 REFERENCE No. A/YL/243</p>	<p>繪圖 DRAWING A-1</p>
---	-----------------------------------



<p>Project 項目:</p> <p>Proposed Temporary Shop and Services (Grocery Store <u>Site A</u> and Public Vehicle Park for Motorcycle Only <u>Site B</u>) For a 6 years at Government Land in D.D.123 Yeung Uk Tsuen, Wang Chau, Yuen Long, N.T.</p>	<p>Drawing Title 圖名:</p> <p>Proposed Layout Plan</p>	<p>Remarks 備註:</p>
	<p>Drawing No. 圖號:</p> <p>Figure 3</p>	<p>Scale 比例:</p> <p>1:1000</p>

(摘錄自申請人於 26. 2. 2018 提交的申請書)
 (Extract from Applicant's Submission of 26.2.2018)

<p>參考編號 REFERENCE No. A/YL/243</p>	<p>繪圖 DRAWING A-2</p>
---	----------------------------------



圖例 LEGEND


- 244 (17.7.04) 被拒絕的申請
REJECTED APPLICATION
- 72 (10.9.99) 會議日期
DATE OF MEETING
- [Symbol] 申請編號
APPLICATION NUMBER

申請處所界線只作識別用
APPLICATION PREMISES BOUNDARY
FOR IDENTIFICATION PURPOSE ONLY

位置圖 LOCATION PLAN

擬議臨時商店及服務行業（小型便利商店）及
公眾停車場（只供電單車停泊）（為期6年）
元朗橫洲楊屋村丈量約份第123約政府土地
PROPOSED TEMPORARY SHOP AND SERVICES
(GROCERY STORE) AND PUBLIC VEHICLE PARK
(FOR MOTORCYCLE ONLY) FOR A PERIOD OF 6 YEARS
GOVERNMENT LAND IN D.D. 123
WANG CHAU YEUNG UK TSUEN, YUEN LONG

SCALE 1 : 5 000 比例尺



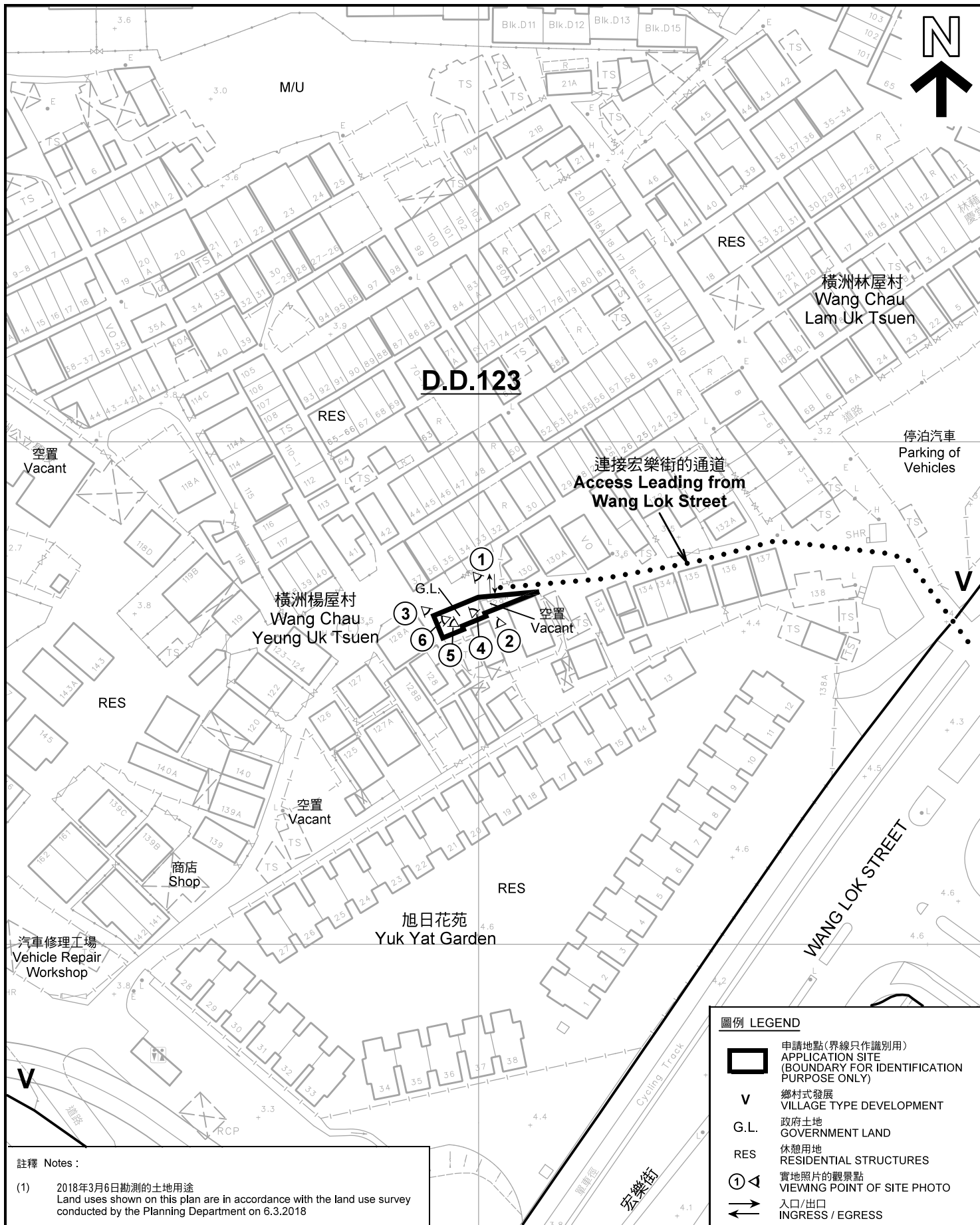
**規劃署
PLANNING
DEPARTMENT**



參考編號
REFERENCE No.
A/YL/243

圖 PLAN
A-1

本摘要圖於2018年3月27日擬備，
所根據的資料為於2016年10月18日
核准的分區計劃大綱圖編號 S/YL/23
EXTRACT PLAN PREPARED ON 27.3.2018
BASED ON OUTLINE ZONING PLAN No.
S/YL/23 APPROVED ON 18.10.2016



註釋 Notes :

(1) 2018年3月6日勘測的土地用途
Land uses shown on this plan are in accordance with the land use survey conducted by the Planning Department on 6.3.2018

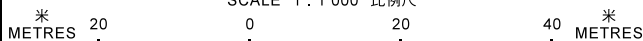
圖例 LEGEND

-  申請地點(界線只作識別用)
APPLICATION SITE
(BOUNDARY FOR IDENTIFICATION
PURPOSE ONLY)
-  鄉村式發展
VILLAGE TYPE DEVELOPMENT
-  政府土地
GOVERNMENT LAND
-  休憩用地
RESIDENTIAL STRUCTURES
-  實地照片的觀景點
VIEWING POINT OF SITE PHOTO
-  入口/出口
INGRESS / EGRESS

平面圖 SITE PLAN

擬議臨時商店及服務行業(小型便利商店)及
公眾停車場(只供電單車停泊)(為期6年)
元朗橫洲楊屋村丈量約份第123約政府土地
PROPOSED TEMPORARY SHOP AND SERVICES
(GROCERY STORE) AND PUBLIC VEHICLE PARK
(FOR MOTORCYCLE ONLY) FOR A PERIOD OF 6 YEARS
GOVERNMENT LAND IN D.D. 123,
WANG CHAU YEUNG UK TSUEN, YUEN LONG
SCALE 1 : 1 000 比例尺

本摘要圖於2018年4月10日擬備, 所根據的
資料為測量圖編號 6-NW-4D 及 9B
EXTRACT PLAN PREPARED ON 10.4.2018
BASED ON SURVEY SHEETS No.
6-NW-4D & 9B




規劃署
PLANNING
DEPARTMENT



參考編號
REFERENCE No.
A/YL/243

圖 PLAN
A-2



圖例 LEGEND



申請地點(界線只作識別用)
APPLICATION SITE
(BOUNDARY FOR IDENTIFICATION
PURPOSE ONLY)

本摘要圖於2018年3月27日擬備，所根據的資料為地政總署於2017年1月26日拍得的航攝照片編號 E013978C
EXTRACT PLAN PREPARED ON 27.3.2018
BASED ON AERIAL PHOTO No.
E013978C TAKEN ON 26.1.2017
BY LANDS DEPARTMENT

航攝照片 AERIAL PHOTO

擬議臨時商店及服務行業(小型便利商店)及公眾停車場(只供電單車停泊)(為期6年)
元朗橫洲楊屋村丈量約份第123約政府土地
PROPOSED TEMPORARY SHOP AND SERVICES (GROCERY STORE) AND PUBLIC VEHICLE PARK (FOR MOTORCYCLE ONLY) FOR A PERIOD OF 6 YEARS
GOVERNMENT LAND IN D.D.123,
WANG CHAU YEUNG UK TSUEN, YUEN LONG

規劃署
PLANNING
DEPARTMENT



參考編號
REFERENCE No.
A/YL/243

圖 PLAN
A-3



申請地點
APPLICATION SITE



申請地點界線只作識別用 APPLICATION SITE BOUNDARY FOR IDENTIFICATION PURPOSE ONLY

實地照片 SITE PHOTOS

擬議臨時商店及服務行業（小型便利商店）及
公眾停車場（只供電單車停泊）（為期6年）
元朗橫洲楊屋村丈量約份第123約政府土地
PROPOSED TEMPORARY SHOP AND SERVICES
(GROCERY STORE) AND PUBLIC VEHICLE PARK
(FOR MOTORCYCLE ONLY) FOR A PERIOD OF 6 YEARS
GOVERNMENT LAND IN D.D.123,
WANG CHAU YEUNG UK TSUEN, YUEN LONG

規劃署
PLANNING
DEPARTMENT



參考編號
REFERENCE No.
A/YL/243

圖 PLAN
A-4a

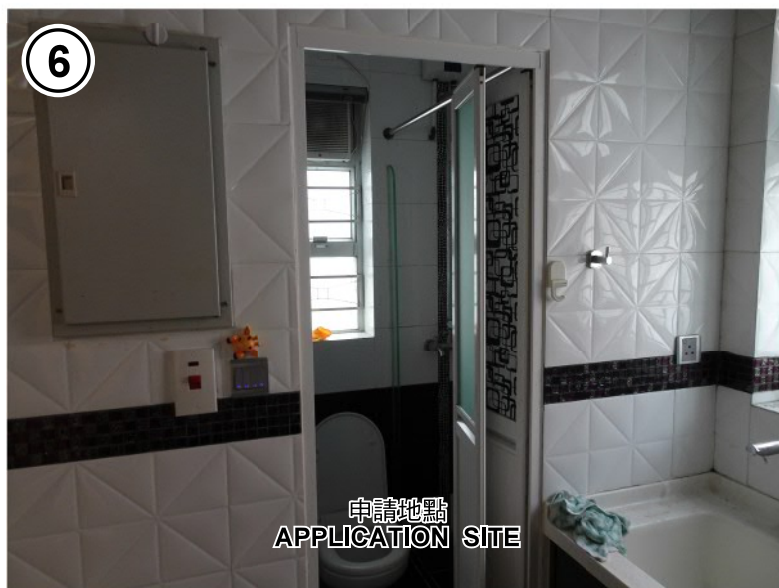
本圖於2018年4月10日擬備，所根據
的資料為攝於2018年3月6日的實地照片
PLAN PREPARED ON 10.4.2018
BASED ON SITE PHOTOS
TAKEN ON 6.3.2018



申請地點
APPLICATION SITE



申請地點
APPLICATION SITE



申請地點
APPLICATION SITE

實地照片 SITE PHOTOS

擬議臨時商店及服務行業（小型便利商店）及
公眾停車場（只供電單車停泊）（為期6年）
元朗橫洲楊屋村丈量約份第123約政府土地
PROPOSED TEMPORARY SHOP AND SERVICES
(GROCERY STORE) AND PUBLIC VEHICLE PARK
(FOR MOTORCYCLE ONLY) FOR A PERIOD OF 6 YEARS
GOVERNMENT LAND IN D.D.123,
WANG CHAU YEUNG UK TSUEN, YUEN LONG

規劃署
**PLANNING
DEPARTMENT**



本圖於2018年4月10日擬備，所根據
的資料為攝於2018年3月6日的實地照片
PLAN PREPARED ON 10.4.2018
BASED ON SITE PHOTOS
TAKEN ON 6.3.2018

參考編號
REFERENCE No.
A/YL/243

圖 PLAN
A-4b