

路口 (有待詳細設計)
ROAD JUNCTION
(SUBJECT TO DETAILED DESIGN)

圖例 LEGEND

修訂項目 AMENDMENT ITEMS

把位於加路連山道北面及東面面向禮頓道的一塊土地，由「其他指定用途」註明「體育及康樂會」地帶及「政府、機構或社區」地帶改劃作顯示為「商業(2)」地帶及把最高建築物高度由2層及3層修訂為主水平基準上135米。

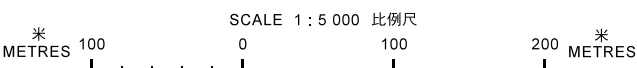
A REZONING OF THE NORTHERN AND EASTERN PART OF THE CAROLINE HILL ROAD (CHR) SITE FRONTING LEIGHTON ROAD FROM "OTHER SPECIFIED USES" ANNOTATED "SPORTS AND RECREATION CLUB" ("OU (SRC)") AND "GOVERNMENT, INSTITUTION OR COMMUNITY" ("G/IC") TO "COMMERCIAL (2)" ("C (2)") WITH REVISION TO THE MAXIMUM BUILDING HEIGHT FROM 2 STOREYS AND 3 STOREYS TO 135 mPD.

把位於加路連山道南面的一塊土地，由「政府、機構或社區」地帶改劃作顯示為「政府、機構或社區(2)」地帶及把最高建築物高度由3層修訂為主水平基準上135米。

B REZONING OF THE SOUTHERN PART OF THE CHR SITE FROM "G/IC" TO "G/IC (2)" WITH REVISION TO THE MAXIMUM BUILDING HEIGHT FROM 3 STOREYS TO 135 mPD.

位置圖 LOCATION PLAN

納入黃泥涌分區計劃大綱草圖編號S/H7/20的修訂項目
AMENDMENTS INCORPORATED IN DRAFT
WONG NAI CHUNG OUTLINE ZONING PLAN No. S/H7/20



**規劃署
PLANNING
DEPARTMENT**



參考編號
REFERENCE No.
R/S/H7/20

圖 PLAN
P - 1

本摘要圖於2019年11月11日擬備，
所根據的資料為於2019年5月24日
展示的分區計劃大綱圖編號S/H7/20
EXTRACT PLAN PREPARED ON 11.11.2019
BASED ON OUTLINE ZONING PLAN No.
S/H7/20 EXHIBITED ON 24.5.2019



申述個案編號R1-R6 (部份)、R7-R10及R11-R634 (部份)
 REPRESENTATIONS No. R1-R6 (PART),
 R7-R10 AND R11-R634 (PART)

相關意見編號C1-C105
 RELATED COMMENTS No. C1-C105

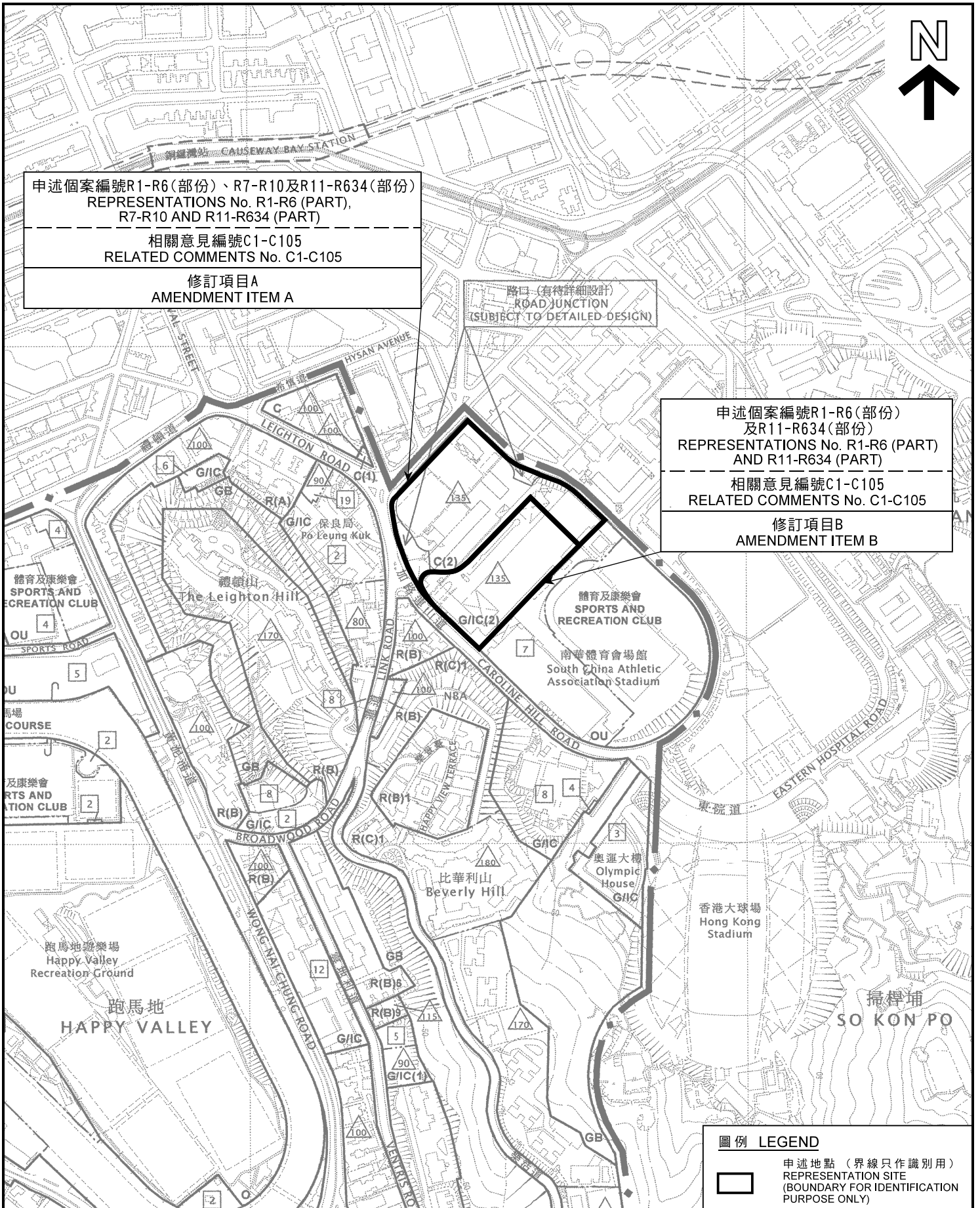
修訂項目A
 AMENDMENT ITEM A

路口 (有待詳細設計)
 ROAD JUNCTION
 (SUBJECT TO DETAILED DESIGN)

申述個案編號R1-R6 (部份)
 及R11-R634 (部份)
 REPRESENTATIONS No. R1-R6 (PART)
 AND R11-R634 (PART)

相關意見編號C1-C105
 RELATED COMMENTS No. C1-C105

修訂項目B
 AMENDMENT ITEM B

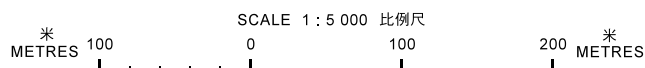


位置圖 LOCATION PLAN

本摘要圖於2019年11月11日擬備，
 所根據的資料為於2019年5月24日
 展示的分區計劃大綱圖編號S/H7/20

EXTRACT PLAN PREPARED ON 11.11.2019
 BASED ON OUTLINE ZONING PLAN No.
 S/H7/20 EXHIBITED ON 24.5.2019

就黃泥涌分區計劃大綱草圖編號S/H7/20
 提出的申述個案編號R1-R634及相關意見編號C1-C105作出考慮
 CONSIDERATION OF REPRESENTATIONS No. R1-R634 AND
 RELATED COMMENTS No. C1-C105 TO THE DRAFT
 WONG NAI CHUNG OUTLINE ZONING PLAN No. S/H7/20



圖例 LEGEND

申述地點 (界線只作識別用)
 REPRESENTATION SITE
 (BOUNDARY FOR IDENTIFICATION
 PURPOSE ONLY)

規劃署
 PLANNING
 DEPARTMENT



參考編號
 REFERENCE No.
 R/S/H7/20

圖 PLAN
 P - 2