

申述個案編號R1至R69
REPRESENTATIONS No. R1 to R69

申述個案編號R1至R26
REPRESENTATIONS No. R1 to R26

申述個案編號R1至R69
REPRESENTATIONS No. R1 to R69

申述個案編號R1至R70
REPRESENTATIONS No. R1 to R70

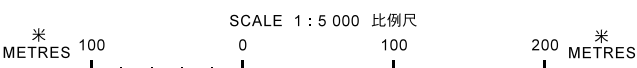
路口 (有待詳細設計)
ROAD JUNCTION
(SUBJECT TO DETAILED DESIGN)

修訂項目	AMENDMENT ITEMS
	由「其他指定用途」註明「牽引配電站及隧道入口」地帶改劃為「住宅(甲類)8」地帶 TO BE REZONED FROM "OU" ANNOTATED "TRACTION SUBSTATION CUM PORTAL" TO "R(A)8"
	由「政府、機構或社區」地帶改劃為「住宅(甲類)8」地帶 TO BE REZONED FROM "G/IC" TO "R(A)8"
	由「道路」改劃為「住宅(甲類)8」地帶 TO BE REZONED FROM "ROAD" TO "R(A)8"
	由「其他指定用途」註明「牽引配電站及隧道入口」地帶改劃為「道路」 TO BE REZONED FROM "OU" ANNOTATED "TRACTION SUBSTATION CUM PORTAL" TO "ROAD"
	最高建築物高度 (在主水平基準上若干米) MAXIMUM BUILDING HEIGHT (IN METRES ABOVE PRINCIPAL DATUM)
	地點界線只作識別用 SITE BOUNDARY FOR IDENTIFICATION PURPOSE ONLY

位置圖 LOCATION PLAN

就東涌市中心地區分區計劃大綱草圖編號 S/I-TCTC/23 提出的申述個案編號 R 1 - R 7 0 號作出考慮

CONSIDERATION OF REPRESENTATIONS No. R1 - R70
DRAFT TUNG CHUNG TOWN CENTRE AREA
OUTLINE ZONING PLAN No. S/I-TCTC/23



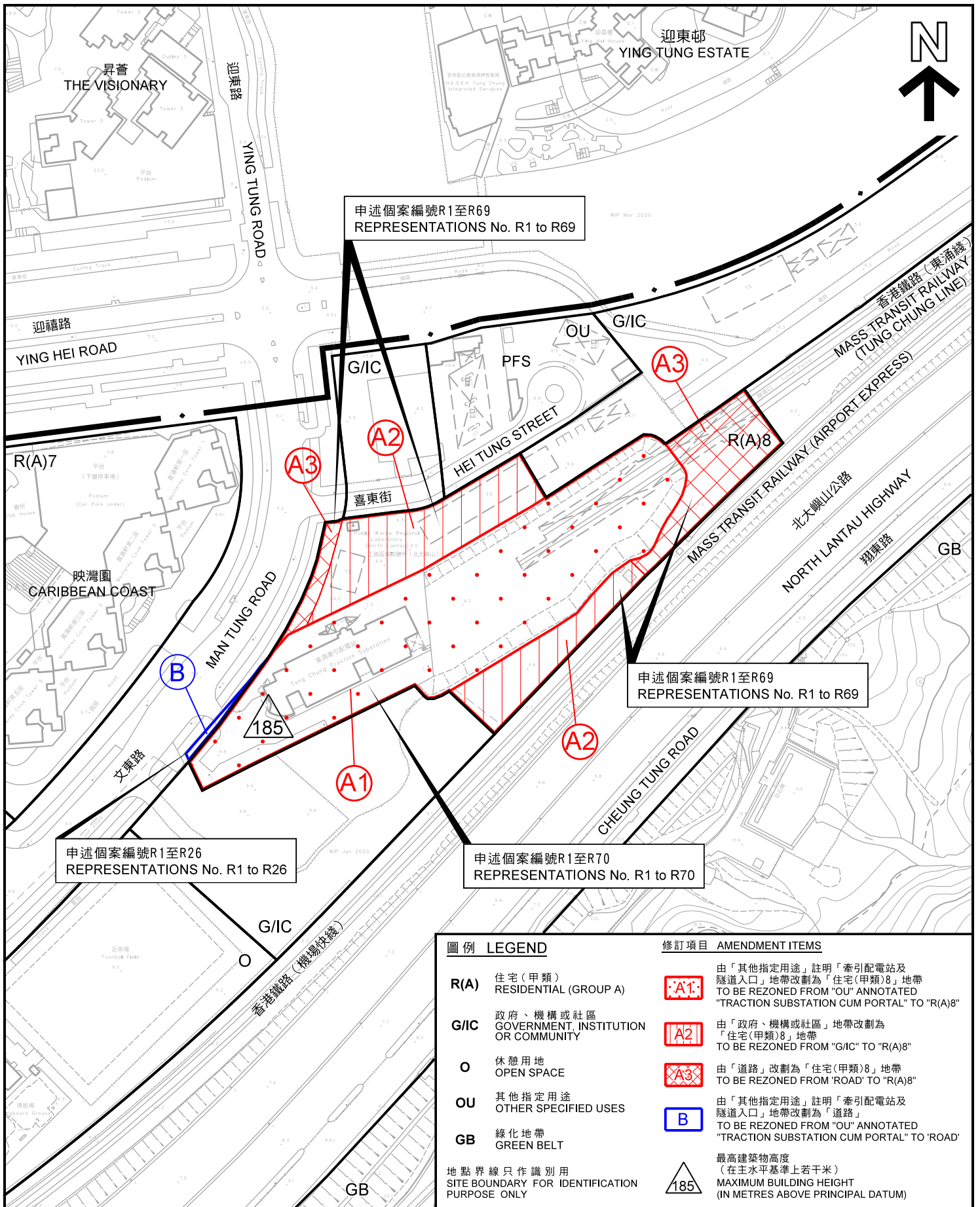
本摘要圖於2020年9月30日擬備，所根據的資料為於2020年6月19日展示的分區計劃大綱草圖編號S/I-TCTC/23
EXTRACT PLAN PREPARED ON 30.9.2020
BASED ON DRAFT OUTLINE ZONING PLAN No. S/I-TCTC/23 EXHIBITED ON 19.6.2020

規劃署
PLANNING DEPARTMENT



參考編號
REFERENCE No.
R/S/I-TCTC/23-1 to 70

圖 PLAN
P-1



圖例 LEGEND

- R(A)** 住宅(甲類)
RESIDENTIAL (GROUP A)
- G/IC** 政府、機構或社區
GOVERNMENT, INSTITUTION OR COMMUNITY
- O** 休憩用地
OPEN SPACE
- OU** 其他指定用途
OTHER SPECIFIED USES
- GB** 綠化地帶
GREEN BELT

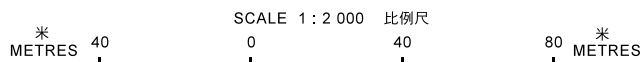
地點界線只作識別用
SITE BOUNDARY FOR IDENTIFICATION PURPOSE ONLY

修訂項目 AMENDMENT ITEMS

- A1** 由「其他指定用途」註明「牽引配電站及隧道入口」地帶改劃為「住宅(甲類)8」地帶
TO BE REZONED FROM "OU" ANNOTATED "TRACTION SUBSTATION CUM PORTAL" TO "R(A)8"
- A2** 由「政府、機構或社區」地帶改劃為「住宅(甲類)8」地帶
TO BE REZONED FROM "G/IC" TO "R(A)8"
- A3** 由「道路」改劃為「住宅(甲類)8」地帶
TO BE REZONED FROM "ROAD" TO "R(A)8"
- B** 由「其他指定用途」註明「牽引配電站及隧道入口」地帶改劃為「道路」
TO BE REZONED FROM "OU" ANNOTATED "TRACTION SUBSTATION CUM PORTAL" TO "ROAD"
- 185** 最高建築物高度
(在主水平基準上若干米)
MAXIMUM BUILDING HEIGHT
(IN METRES ABOVE PRINCIPAL DATUM)

平面圖 SITE PLAN

就東涌市中心地區分區計劃大綱草圖編號 S/I-TCTC/23 提出的申述個案編號 R 1 - R 7 0 號作出考慮
CONSIDERATION OF REPRESENTATIONS No. R1 - R70
DRAFT TUNG CHUNG TOWN CENTRE AREA
OUTLINE ZONING PLAN No. S/I-TCTC/23



本摘要圖於2020年10月20日擬備，
所根據的資料為測量圖編號
9-SE-4B及4D

EXTRACT PLAN PREPARED ON 20.10.2020
BASED ON SURVEY SHEETS No.
9-SE-4B & 4D

規劃署
PLANNING
DEPARTMENT



參考編號
REFERENCE No.

R/S/I-TCTC/23-1 to 70

圖 PLAN
P-2