

Figure 3.1 Proposed Hotel Supporting Facilities (Restaurant) at Level 6

Scale: 1:800 (in A4)

23/3/2018 10:52:21 AM

六樓平面圖 LEVEL 6 PLAN

參考編號 REFERENCE No. A/TW/497	繪圖 DRAWING R-1
-----------------------------------	----------------------

(摘錄自申請人於20.3.2018呈交的申請書)
(Extract from Applicant's Submission of 20.3.2018)



Figure 2.2 Diagrammatic Section of the Existing Floor Uses at Nina Tower

切面圖
SECTION PLAN

參考編號 REFERENCE No. A/TW/497	繪圖 DRAWING R-2
-----------------------------------	----------------------

(摘錄自申請人於20.3.2018呈交的申請書)
(Extract from Applicant's Submission of 20.3.2018)

Level 5 Plan

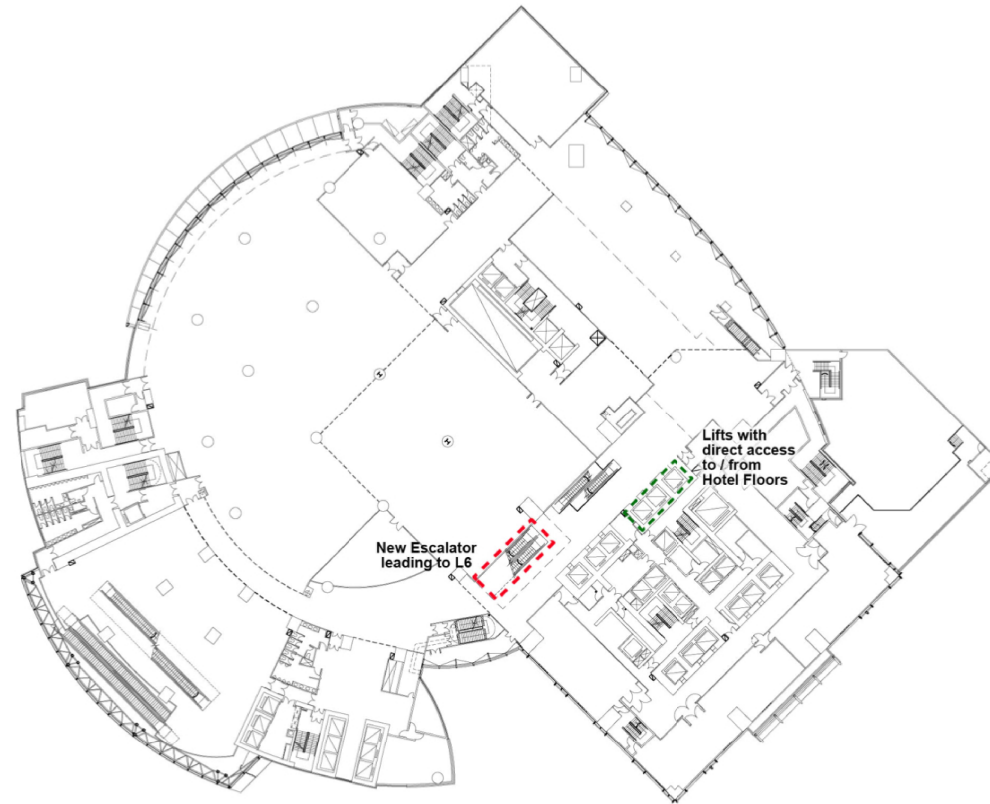


Figure 3.3a Access to the Hotel Supporting Facilities (Restaurant) from the Hotel Floors

Scale: 1:800 (in A4)

23/3/2018 10:49:07 AM

五樓平面圖
LEVEL 5 PLAN

參考編號 REFERENCE No. A/TW/497	繪圖 DRAWING R-4
-----------------------------------	----------------------

(摘錄自申請人於20.3.2018呈交的申請書)
(Extract from Applicant's Submission of 20.3.2018)

Level 6 Plan

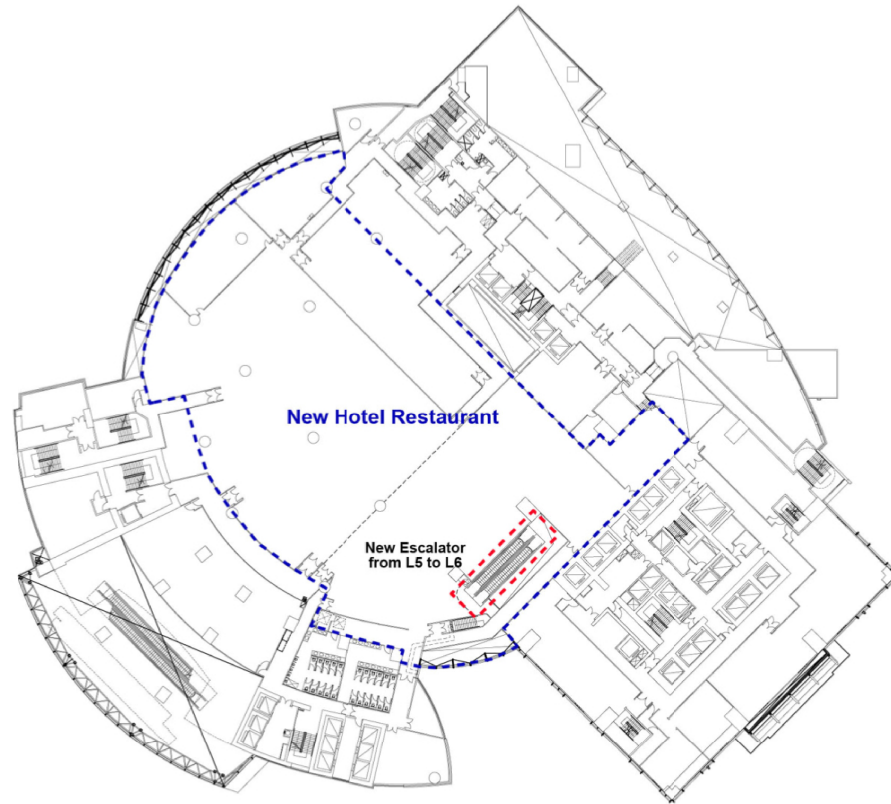


Figure 3.3b Access to the Hotel Supporting Facilities (Restaurant) from the Hotel Floors

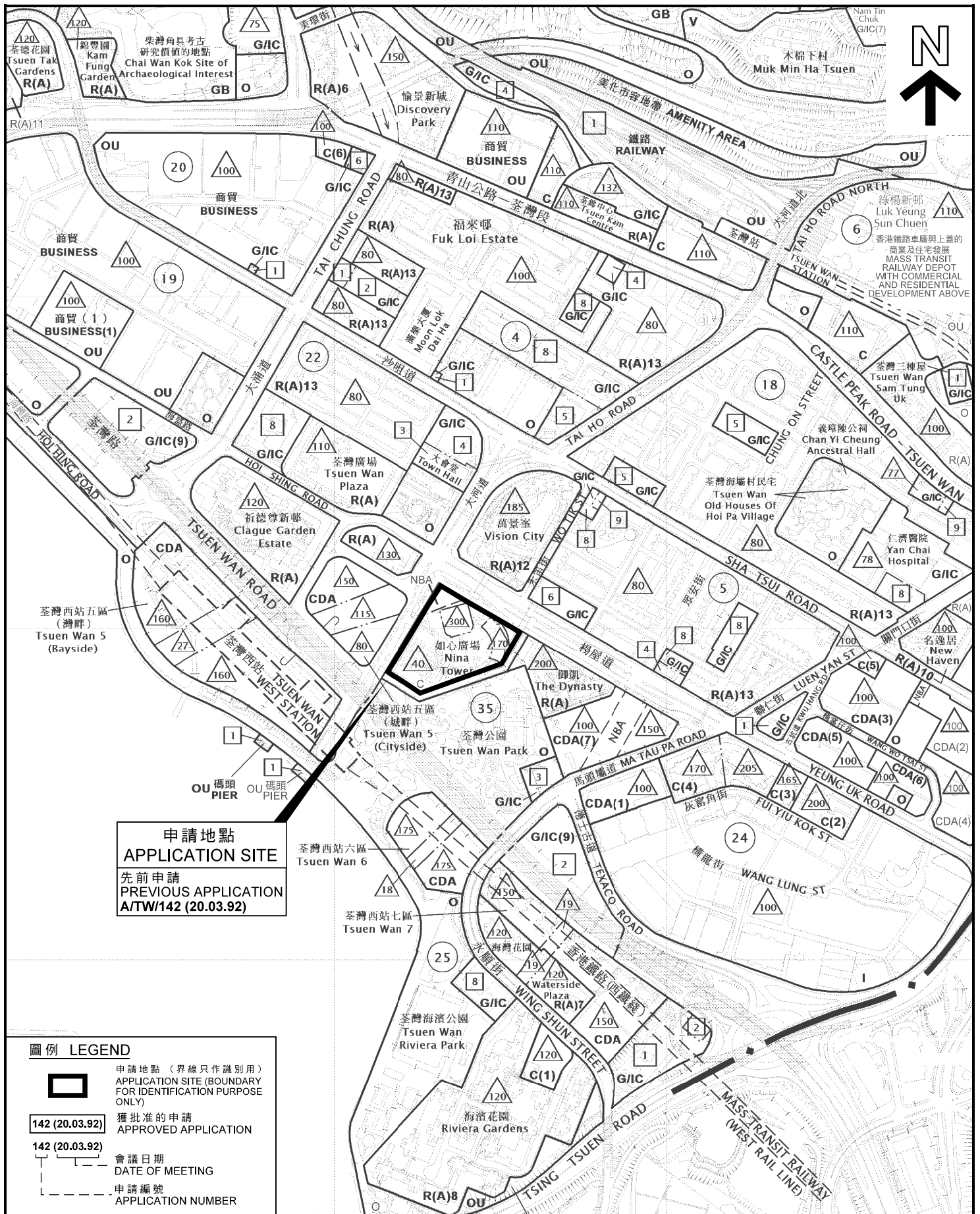
Scale: 1:800 (in A4)

23/3/2018 10:52:21 AM

六樓平面圖 LEVEL 6 PLAN


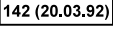
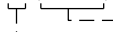
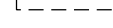
參考編號 REFERENCE No. A/TW/497	繪圖 DRAWING R-5
-----------------------------------	----------------------

(摘錄自申請人於20.3.2018呈交的申請書)
(Extract from Applicant's Submission of 20.3.2018)



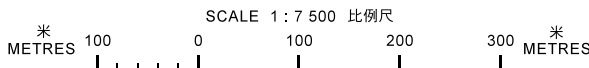
申請地點
APPLICATION SITE
 先前申請
PREVIOUS APPLICATION
 A/TW/142 (20.03.92)

圖例 LEGEND

-  申請地點 (界線只作識別用)
APPLICATION SITE (BOUNDARY FOR IDENTIFICATION PURPOSE ONLY)
-  142 (20.03.92) 獲批准的申請
APPROVED APPLICATION
-  142 (20.03.92) 會議日期
DATE OF MEETING
-  申請編號
APPLICATION NUMBER

位置圖 LOCATION PLAN

擬議略為放寬地積比率
以作擬議的酒店配套設施(餐廳)
荃灣楊屋道8號如心廣場
 PROPOSED MINOR RELAXATION OF PLOT RATIO FOR
 PROPOSED HOTEL SUPPORTING FACILITIES (RESTAURANT)
 NINA TOWER, 8 YEUNG UK ROAD, TSUEN WAN



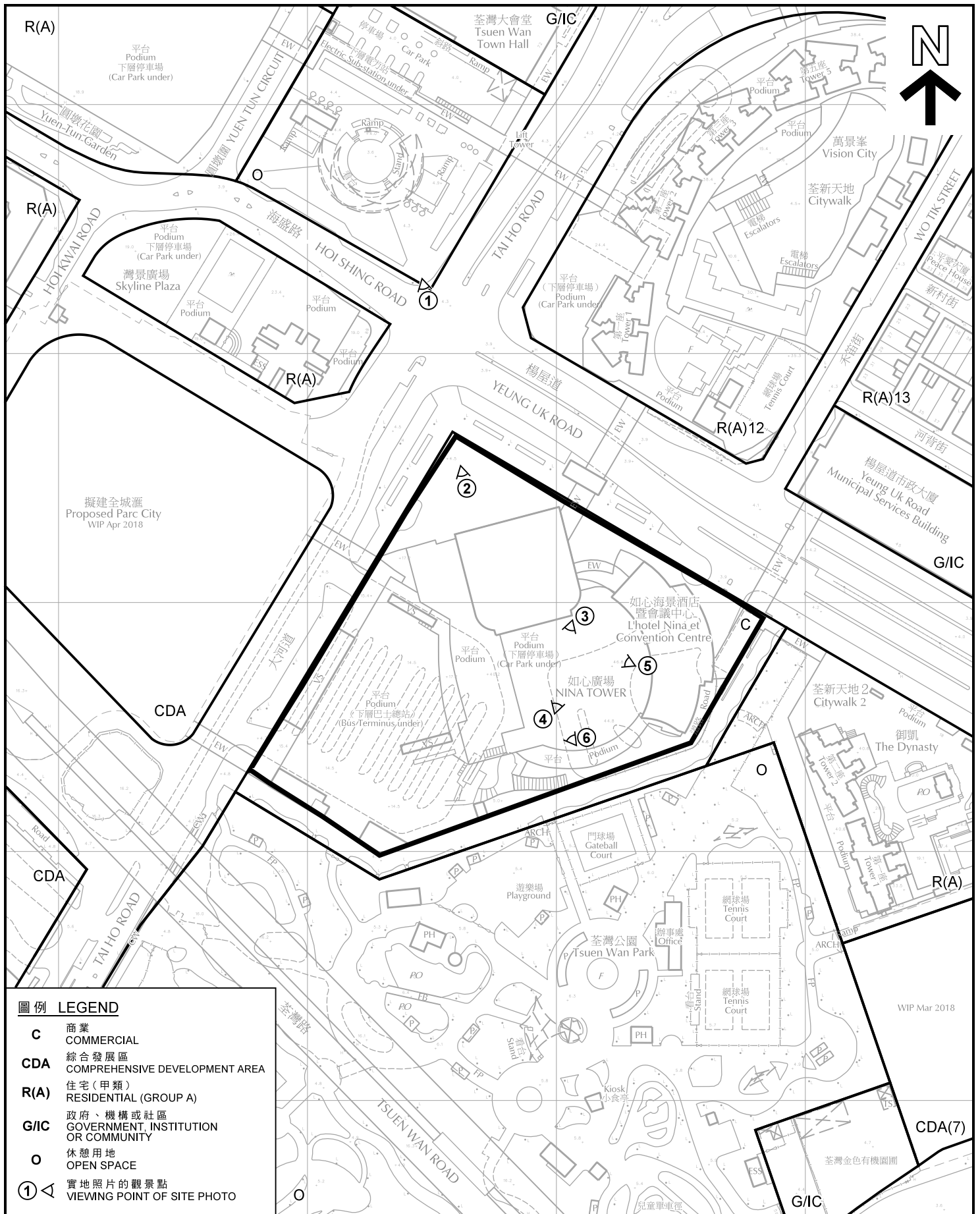
規劃署
PLANNING
DEPARTMENT



參考編號
REFERENCE No.
A/TW/497

圖 PLAN
R-1

本摘要圖於2018年8月7日擬備，所根據的資料
為於2017年4月11日核准的分區計劃大綱圖編號
S/TW/33
 EXTRACT PLAN PREPARED ON 7.8.2018
 BASED ON OUTLINE ZONING PLAN No.
 S/TW/33 APPROVED ON 11.4.2017



圖例 LEGEND

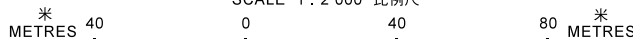
C	商業 COMMERCIAL
CDA	綜合發展區 COMPREHENSIVE DEVELOPMENT AREA
R(A)	住宅(甲類) RESIDENTIAL (GROUP A)
G/IC	政府、機構或社區 GOVERNMENT, INSTITUTION OR COMMUNITY
O	休憩用地 OPEN SPACE
①	實地照片的觀景點 VIEWING POINT OF SITE PHOTO

平面圖 SITE PLAN

擬議略為放寬地積比率
以作擬議的酒店配套設施(餐廳)
荃灣楊屋道8號如心廣場

PROPOSED MINOR RELAXATION OF PLOT RATIO FOR
PROPOSED HOTEL SUPPORTING FACILITIES (RESTAURANT)
NINA TOWER, 8 YEUNG UK ROAD, TSUEN WAN

SCALE 1 : 2 000 比例尺



規劃署
**PLANNING
DEPARTMENT**

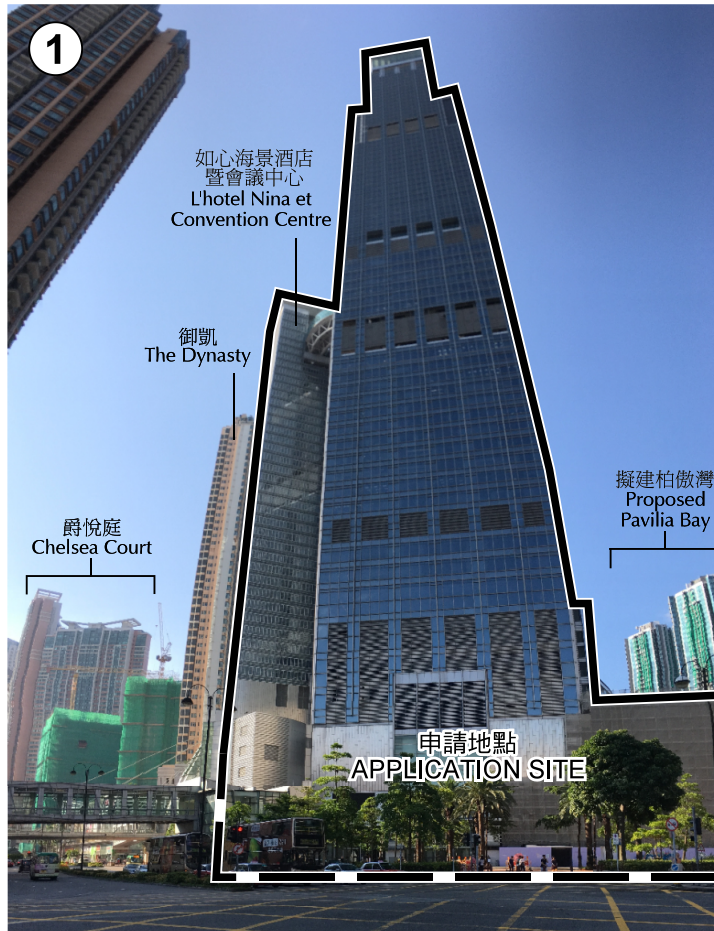


參考編號
REFERENCE No.
A/TW/497

圖 PLAN
R-2

本摘要圖於2018年8月13日擬備，所根據的資料
為測量圖編號 6-SE-20D
EXTRACT PLAN PREPARED ON 13.8.2018
BASED ON SURVEY SHEET No.
6-SE-20D

WIP Mar 2018



圖例 LEGEND

 申請地點 (界線只作識別用)
APPLICATION SITE (BOUNDARY FOR IDENTIFICATION PURPOSE ONLY)

本圖於2018年8月13日擬備，所根據的資料為攝於2018年8月8日的實地照片
PLAN PREPARED ON 13.8.2018 BASED ON SITE PHOTOS TAKEN ON 8.8.2018

實地照片 SITE PHOTO

擬議略為放寬地積比率
以作擬議的酒店配套設施(餐廳)
荃灣楊屋道8號如心廣場
PROPOSED MINOR RELAXATION OF PLOT RATIO FOR PROPOSED HOTEL SUPPORTING FACILITIES (RESTAURANT) NINA TOWER, 8 YEUNG UK ROAD, TSUEN WAN

規劃署
PLANNING DEPARTMENT



參考編號
REFERENCE No.
A/TW/497

圖 PLAN
R-3



如心海景酒店暨會議中心五樓內部
 INTERIOR OF LEVEL 5 OF L'HOTEL NINA ET CONVENTION CENTRE

實地照片 SITE PHOTO

擬議略為放寬地積比率
 以作擬議的酒店配套設施(餐廳)
 荃灣楊屋道8號如心廣場

PROPOSED MINOR RELAXATION OF PLOT RATIO FOR
 PROPOSED HOTEL SUPPORTING FACILITIES (RESTAURANT)
 NINA TOWER, 8 YEUNG UK ROAD, TSUEN WAN

規劃署
 PLANNING
 DEPARTMENT



參考編號
 REFERENCE No.
 A/TW/497

圖 PLAN
 R-4

本圖於2018年8月7日擬備，所根據的資料為攝於2018年8月3日的實地照片
 PLAN PREPARED ON 7.8.2018
 BASED ON SITE PHOTOS TAKEN ON 3.8.2018



如心海景酒店暨會議中心五樓內部
 INTERIOR OF LEVEL 5 OF L'HOTEL NINA ET CONVENTION CENTRE

實地照片 SITE PHOTO

擬議略為放寬地積比率
 以作擬議的酒店配套設施(餐廳)
 荃灣楊屋道8號如心廣場

PROPOSED MINOR RELAXATION OF PLOT RATIO FOR
 PROPOSED HOTEL SUPPORTING FACILITIES (RESTAURANT)
 NINA TOWER, 8 YEUNG UK ROAD, TSUEN WAN

規劃署
 PLANNING
 DEPARTMENT



參考編號
 REFERENCE No.
 A/TW/497

圖 PLAN
 R-5

本圖於2018年8月7日擬備，所根據的
 資料為攝於2018年8月3日的實地照片
 PLAN PREPARED ON 7.8.2018
 BASED ON SITE PHOTOS TAKEN
 ON 3.8.2018