

銅鑼灣

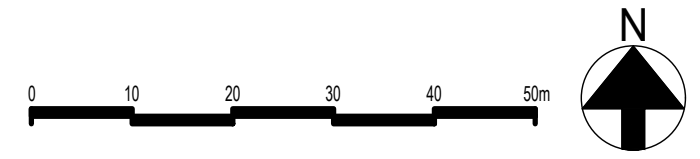
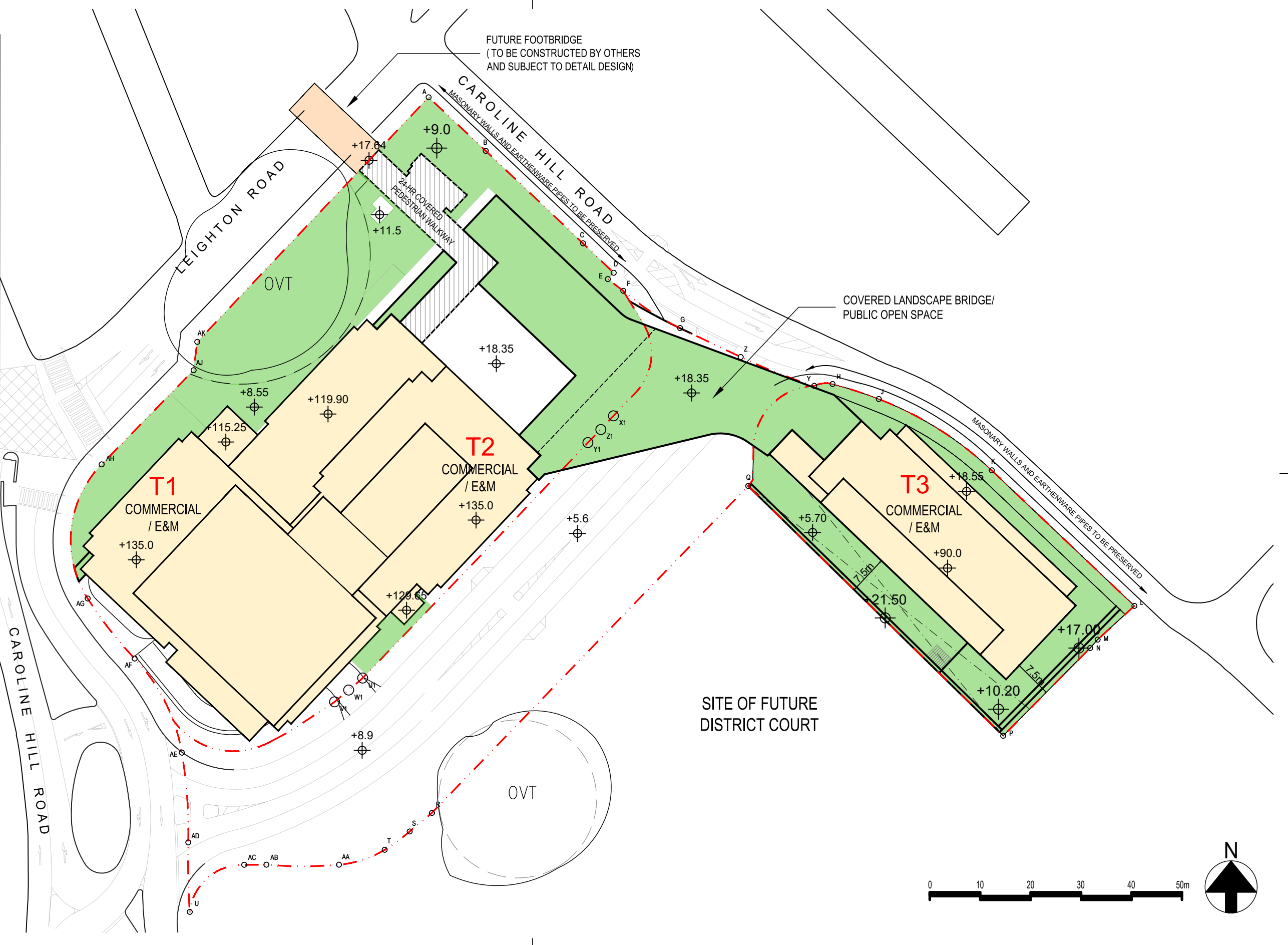
Causeway Bay

Annex B Layout Plan



LEGEND

- APPLICATION SITE
- PINK HATCHED BLUE
NO STRUCTURE ERECTED ABOVE OR
WITHIN 4M BELOW GROUND LEVEL
- PUBLIC OPEN SPACE
- COMMERCIAL/E&M
- G.I.C. FACILITIES
- FUTURE FOOTBRIDGE
- LIGHT BUSES LAYBYS
- CARPARK (PVP)
- CARPARK (PRIVATE)
- CARPARK
(G.I.C. FACILITIES)
- ACCESS ROAD
- LOADING & UNLOADING
CARPARK (PVP)
- UNEXCAVATED
- 24-HR PEDESTRIAN
WALKWAY
- PEDESTRIAN LINK
- E&M
- COMMUNAL PODIUM
GARDEN



| Rev. | Description | Drawn | Checked | Approved | Date |
|------|----------------|-------|---------|----------|---------|
| - | 1st SUBMISSION | | | | 13-2022 |
| A | 1st AMENDMENT | | | | 9-2023 |
| B | 2nd AMENDMENT | | | | 1-2024 |
| | | | | | |
| | | | | | |

| Rev. | Description | Drawn | Checked | Approved | Date |
|------|-------------|-------|---------|----------|------|
| | | | | | |
| | | | | | |
| | | | | | |

Check all measurements on site. Do not scale off drawings.

This drawing is to be read in conjunction with the specification and any discrepancies are to be immediately reported to the Architect.

This drawing remains the copyright property of the Architect and is not to be reproduced in whole or in part without permission of the Architect.

| B.D. Ref. | Date |
|--------------|-------------|
| F.S.D. Ref. | |
| D.L.O. Ref. | |
| Drawn | Date 1-2024 |
| Checked | Date 1-2024 |
| Approved | Date 1-2024 |
| Cad File No. | |



Project Title
PROPOSED COMMERCIAL DEVELOPMENT ON IL NO.8945 AT CAROLINE HILL ROAD, CAUSEWAY BAY, HONG KONG

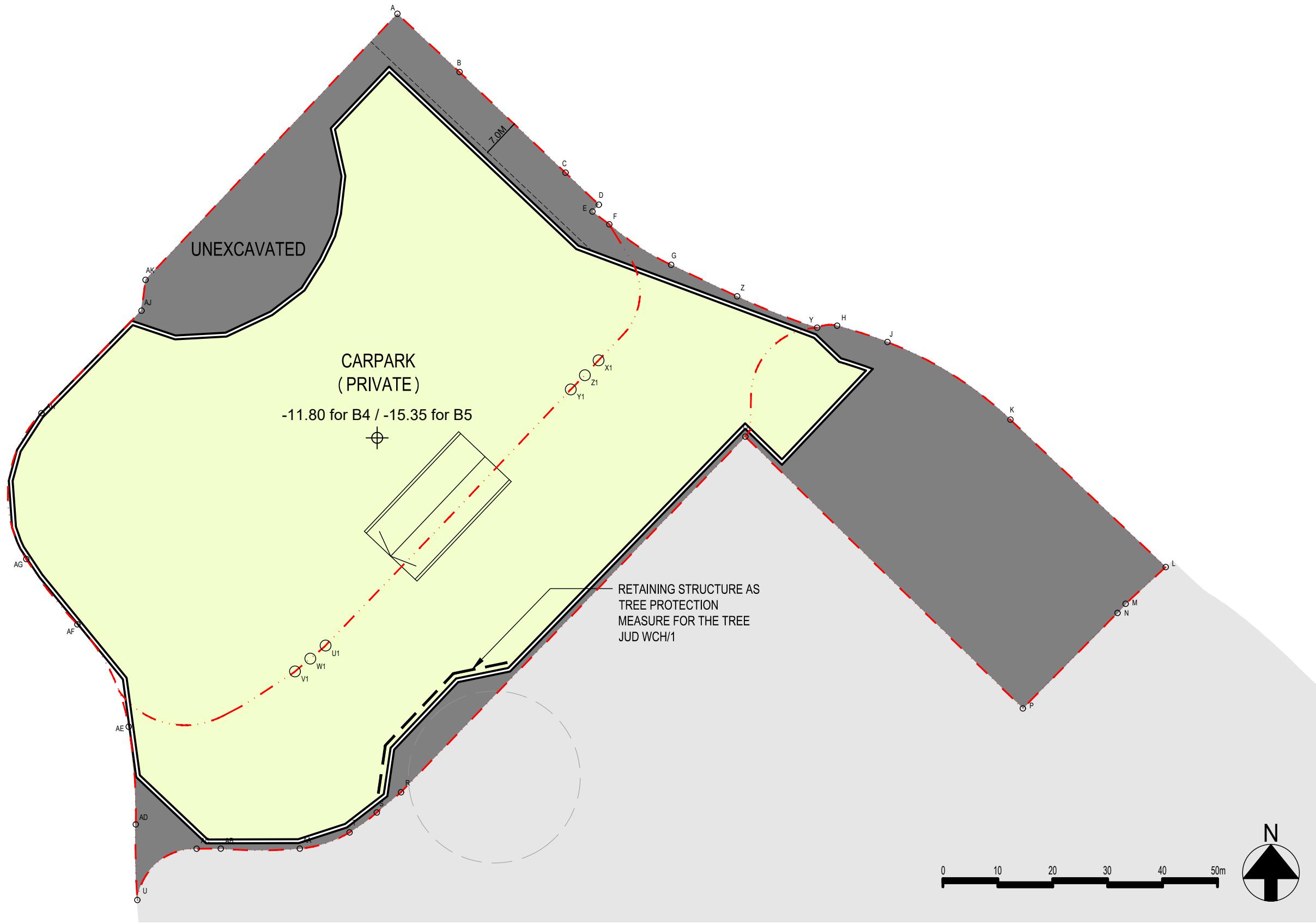
Drawing Title
LAYOUT PLAN (ALL LEVELS)

Project No. 21105HK
Scale 1:750 (A3) Issue Date Jan 2024
Drawing No. MLP-001

Drawing Purpose

LEGEND

| | |
|--|--|
| | APPLICATION SITE |
| | PINK HATCHED BLUE NO STRUCTURE ERECTED ABOVE OR WITHIN 4M BELOW GROUND LEVEL |
| | PUBLIC OPEN SPACE |
| | COMMERCIAL/E&M |
| | G.I.C. FACILITIES |
| | FUTURE FOOTBRIDGE |
| | LIGHT BUSES LAYBYS |
| | CARPARK (PVP) |
| | CARPARK (PRIVATE) |
| | CARPARK (G.I.C. FACILITIES) |
| | ACCESS ROAD |
| | LOADING & UNLOADING CARPARK (PVP) |
| | UNEXCAVATED |
| | 24-HR PEDESTRIAN WALKWAY |
| | PEDESTRIAN LINK |
| | E&M |
| | COMMUNAL PODIUM GARDEN |



| Rev. | Description | Drawn | Checked | Approved | Date |
|------|----------------|-------|---------|----------|---------|
| - | 1st SUBMISSION | | | | 13-2022 |
| A | 1st AMENDMENT | | | | 9-2023 |
| B | 2nd AMENDMENT | | | | 1-2024 |
| | | | | | |
| | | | | | |
| | | | | | |
| | | | | | |
| | | | | | |

| Rev. | Description | Drawn | Checked | Approved | Date |
|------|-------------|-------|---------|----------|------|
| | | | | | |
| | | | | | |
| | | | | | |
| | | | | | |
| | | | | | |

Check all measurements on site. Do not scale off drawings.

This drawing is to be read in conjunction with the specification and any discrepancies are to be immediately reported to the Architect.

This drawing remains the copyright property of the Architect and is not to be reproduced in whole or in part without permission of the Architect.

| | |
|--------------|-------------|
| B.D. Ref. | |
| F.S.D. Ref. | |
| D.L.O. Ref. | |
| Drawn | Date 1-2024 |
| Checked | Date 1-2024 |
| Approved | Date 1-2024 |
| Cad File No. | |



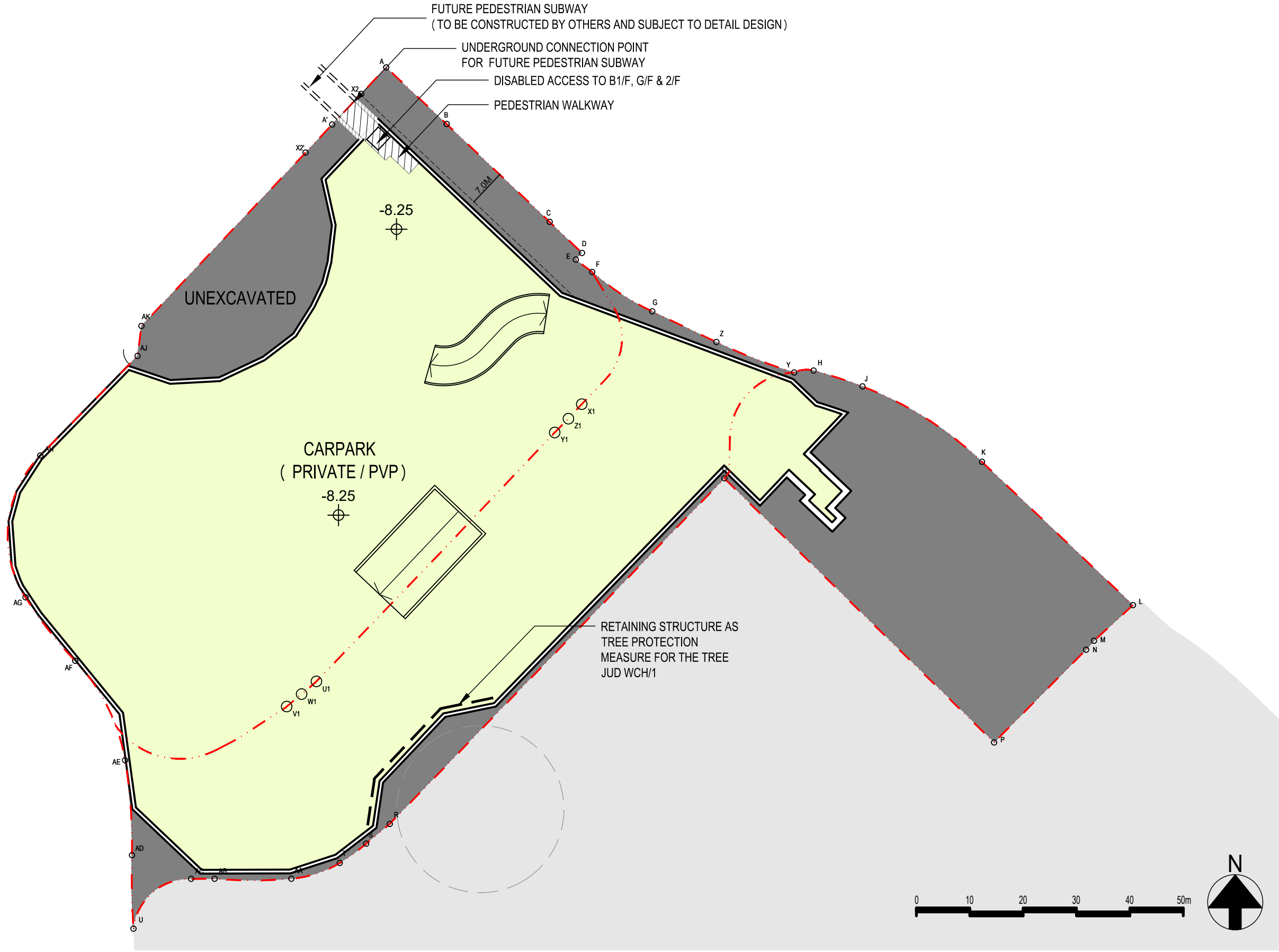
Project Title
PROPOSED COMMERCIAL
DEVELOPMENT ON IL NO.8945
AT CAROLINE HILL ROAD,
CAUSEWAY BAY, HONG KONG

| | |
|---------------|--------------------|
| Drawing Title | B4 & B5 FLOOR PLAN |
| Project No. | 21105HK |
| Scale | 1:750 (A3) |
| Issue Date | Jan 2024 |
| Drawing No. | MLP-002 |

Drawing Purpose

LEGEND

| | |
|--|--|
| | APPLICATION SITE |
| | PINK HATCHED BLUE NO STRUCTURE ERECTED ABOVE OR WITHIN 4M BELOW GROUND LEVEL |
| | PUBLIC OPEN SPACE |
| | COMMERCIAL/E&M |
| | G.I.C. FACILITIES |
| | FUTURE FOOTBRIDGE |
| | LIGHT BUSES LAYBYS |
| | CARPARK (PVP) |
| | CARPARK (PRIVATE) |
| | CARPARK (G.I.C. FACILITIES) |
| | ACCESS ROAD |
| | LOADING & UNLOADING CARPARK (PVP) |
| | UNEXCAVATED |
| | 24-HR PEDESTRIAN WALKWAY |
| | PEDESTRIAN LINK |
| | E&M |
| | COMMUNAL PODIUM GARDEN |



| Rev. | Description | Drawn | Checked | Approved | Date |
|------|----------------|-------|---------|----------|---------|
| - | 1st SUBMISSION | | | | 13-2022 |
| A | 1st AMENDMENT | | | | 9-2023 |
| B | 2nd AMENDMENT | | | | 1-2024 |
| | | | | | |
| | | | | | |
| | | | | | |

| Rev. | Description | Drawn | Checked | Approved | Date |
|------|-------------|-------|---------|----------|------|
| | | | | | |
| | | | | | |
| | | | | | |
| | | | | | |

Check all measurements on site. Do not scale off drawings.

This drawing is to be read in conjunction with the specification and any discrepancies are to be immediately reported to the Architect.

This drawing remains the copyright property of the Architect and is not to be reproduced in whole or in part without permission of the Architect.

| | |
|--------------|-------------|
| B.D. Ref. | |
| F.S.D. Ref. | |
| D.L.O. Ref. | |
| Drawn | Date 1-2024 |
| Checked | Date 1-2024 |
| Approved | Date 1-2024 |
| Cad File No. | |



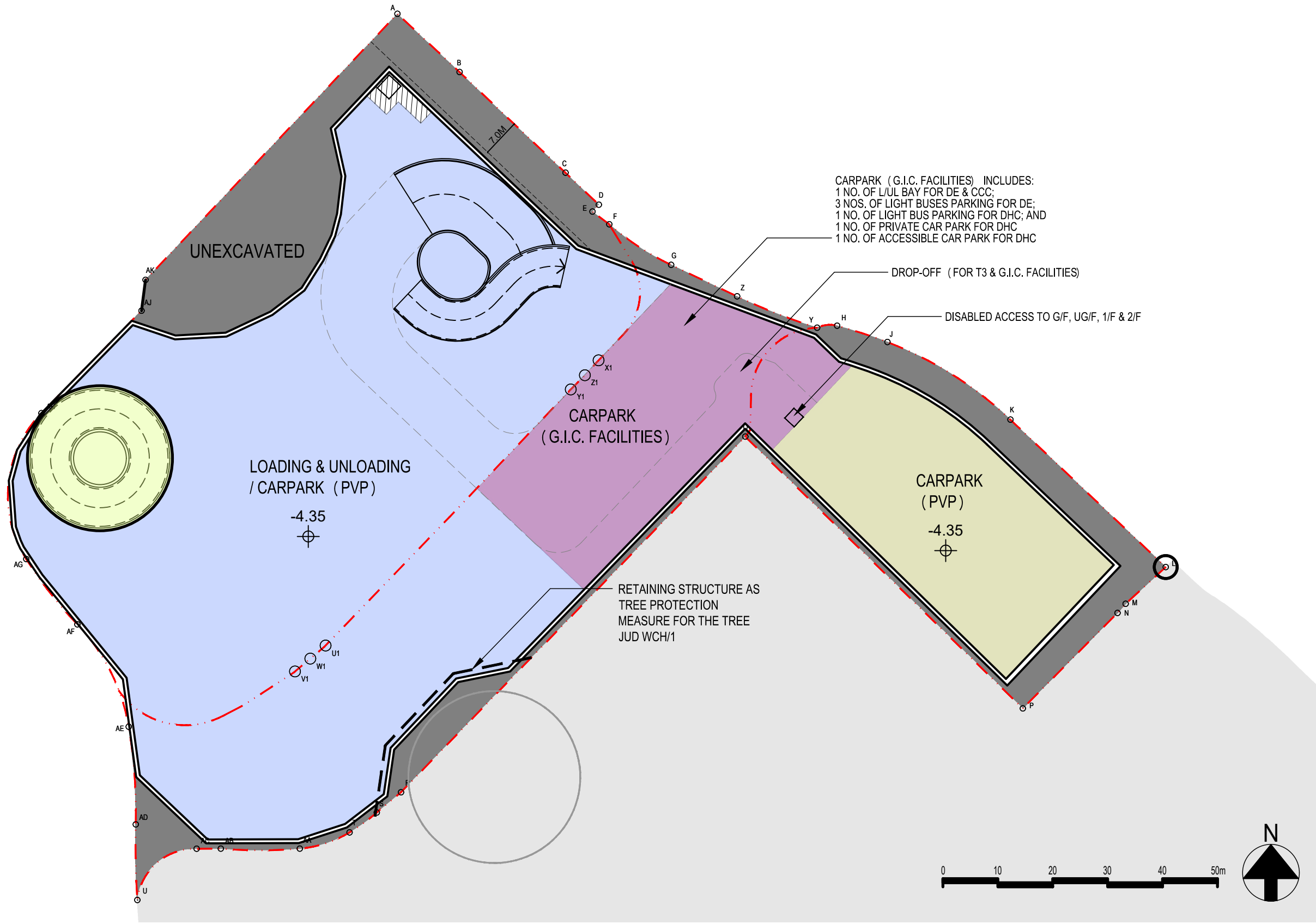
Project Title
PROPOSED COMMERCIAL
DEVELOPMENT ON IL NO.8945
AT CAROLINE HILL ROAD,
CAUSEWAY BAY, HONG KONG

| | |
|---------------|---------------|
| Drawing Title | B3 FLOOR PLAN |
| Project No. | 21105HK |
| Scale | 1:750 (A3) |
| Issue Date | Jan 2024 |
| Drawing No. | MLP-003 |

Drawing Purpose

LEGEND

| | |
|--|--|
| | APPLICATION SITE |
| | PINK HATCHED BLUE NO STRUCTURE ERECTED ABOVE OR WITHIN 4M BELOW GROUND LEVEL |
| | PUBLIC OPEN SPACE |
| | COMMERCIAL/E&M |
| | G.I.C. FACILITIES |
| | FUTURE FOOTBRIDGE |
| | LIGHT BUSES LAYBYS |
| | CARPARK (PVP) |
| | CARPARK (PRIVATE) |
| | CARPARK (G.I.C. FACILITIES) |
| | ACCESS ROAD |
| | LOADING & UNLOADING CARPARK (PVP) |
| | UNEXCAVATED |
| | 24-HR PEDESTRIAN WALKWAY |
| | PEDESTRIAN LINK |
| | E&M |
| | COMMUNAL PODIUM GARDEN |



| Rev. | Description | Drawn | Checked | Approved | Date |
|------|----------------|-------|---------|----------|---------|
| - | 1st SUBMISSION | | | | 13-2022 |
| A | 1st AMENDMENT | | | | 9-2023 |
| B | 2nd AMENDMENT | | | | 1-2024 |
| | | | | | |
| | | | | | |
| | | | | | |

| Rev. | Description | Drawn | Checked | Approved | Date |
|------|-------------|-------|---------|----------|------|
| | | | | | |
| | | | | | |
| | | | | | |
| | | | | | |

Check all measurements on site. Do not scale off drawings.

This drawing is to be read in conjunction with the specification and any discrepancies are to be immediately reported to the Architect.

This drawing remains the copyright property of the Architect and is not to be reproduced in whole or in part without permission of the Architect.

| | |
|--------------|-------------|
| B.D. Ref. | |
| F.S.D. Ref. | |
| D.L.O. Ref. | |
| Drawn | Date 1-2024 |
| Checked | Date 1-2024 |
| Approved | Date 1-2024 |
| Cad File No. | |



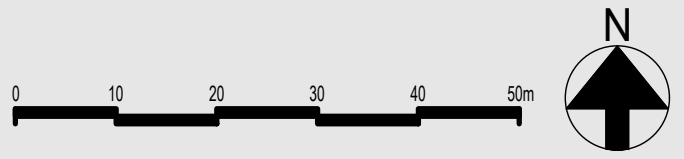
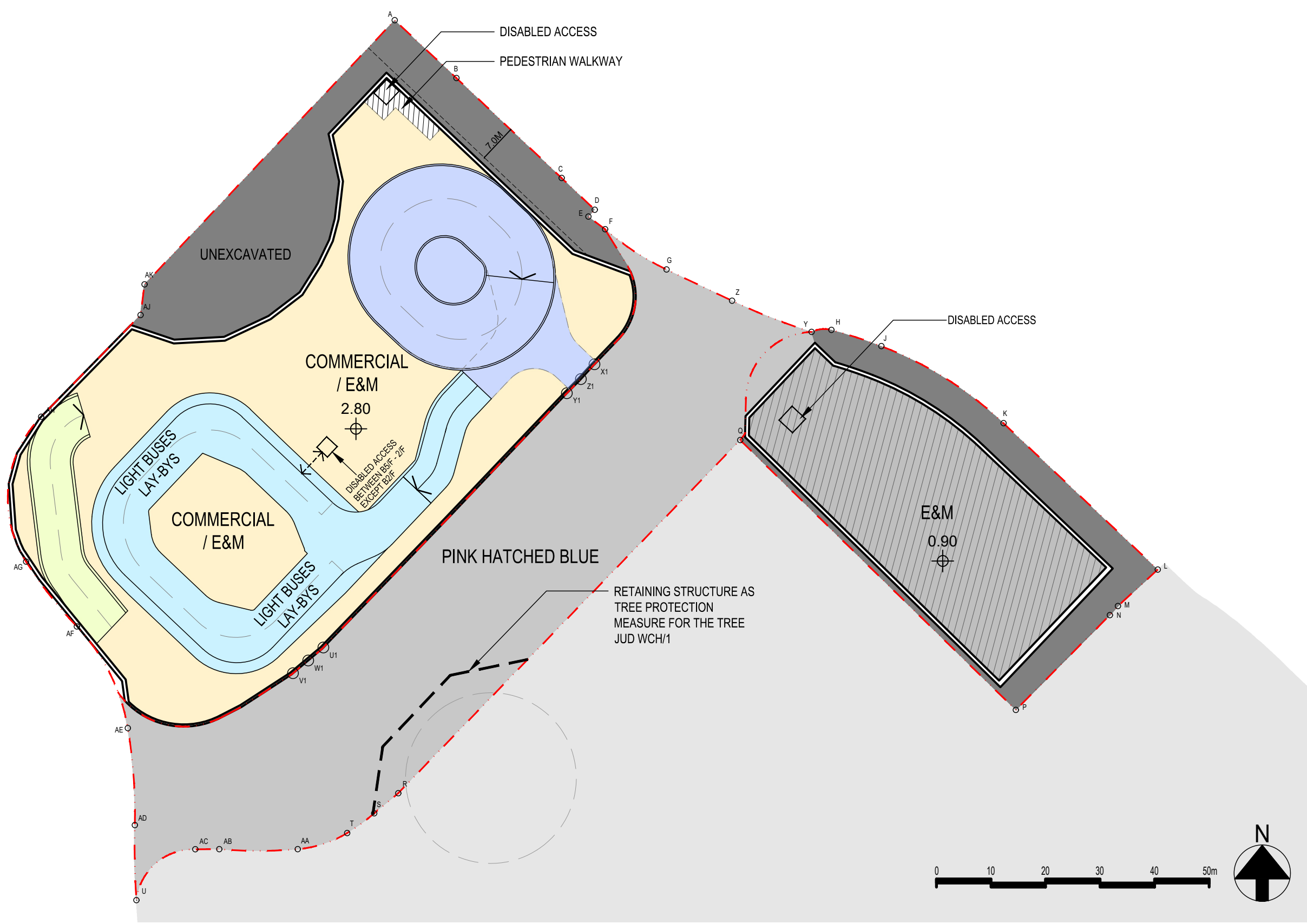
Project Title
 PROPOSED COMMERCIAL DEVELOPMENT ON IL NO.8945 AT CAROLINE HILL ROAD, CAUSEWAY BAY, HONG KONG

| | |
|---------------|---------------|
| Drawing Title | B2 FLOOR PLAN |
| Project No. | 21105HK |
| Scale | 1:750 (A3) |
| Issue Date | Jan 2024 |
| Drawing No. | MLP-004 |

Drawing Purpose

LEGEND

| | |
|--|--|
| | APPLICATION SITE |
| | PINK HATCHED BLUE NO STRUCTURE ERECTED ABOVE OR WITHIN 4M BELOW GROUND LEVEL |
| | PUBLIC OPEN SPACE |
| | COMMERCIAL/E&M |
| | G.I.C. FACILITIES |
| | FUTURE FOOTBRIDGE |
| | LIGHT BUSES LAYBYS |
| | CARPARK (PVP) |
| | CARPARK (PRIVATE) |
| | CARPARK (G.I.C. FACILITIES) |
| | ACCESS ROAD |
| | LOADING & UNLOADING CARPARK (PVP) |
| | UNEXCAVATED |
| | 24-HR PEDESTRIAN WALKWAY |
| | PEDESTRIAN LINK |
| | E&M |
| | COMMUNAL PODIUM GARDEN |



| Rev. | Description | Drawn | Checked | Approved | Date |
|------|----------------|-------|---------|----------|---------|
| - | 1st SUBMISSION | | | | 13-2022 |
| A | 1st AMENDMENT | | | | 9-2023 |
| B | 2nd AMENDMENT | | | | 1-2024 |
| | | | | | |
| | | | | | |
| | | | | | |
| | | | | | |

| Rev. | Description | Drawn | Checked | Approved | Date |
|------|-------------|-------|---------|----------|------|
| | | | | | |
| | | | | | |
| | | | | | |
| | | | | | |
| | | | | | |

Check all measurements on site.
Do not scale off drawings.

This drawing is to be read in conjunction with the specification and any discrepancies are to be immediately reported to the Architect.

This drawing remains the copyright property of the Architect and is not to be reproduced in whole or in part without permission of the Architect.

| | |
|--------------|-------------|
| B.D. Ref. | |
| F.S.D. Ref. | |
| D.L.O. Ref. | |
| Drawn | Date 1-2024 |
| Checked | Date 1-2024 |
| Approved | Date 1-2024 |
| Cad File No. | |



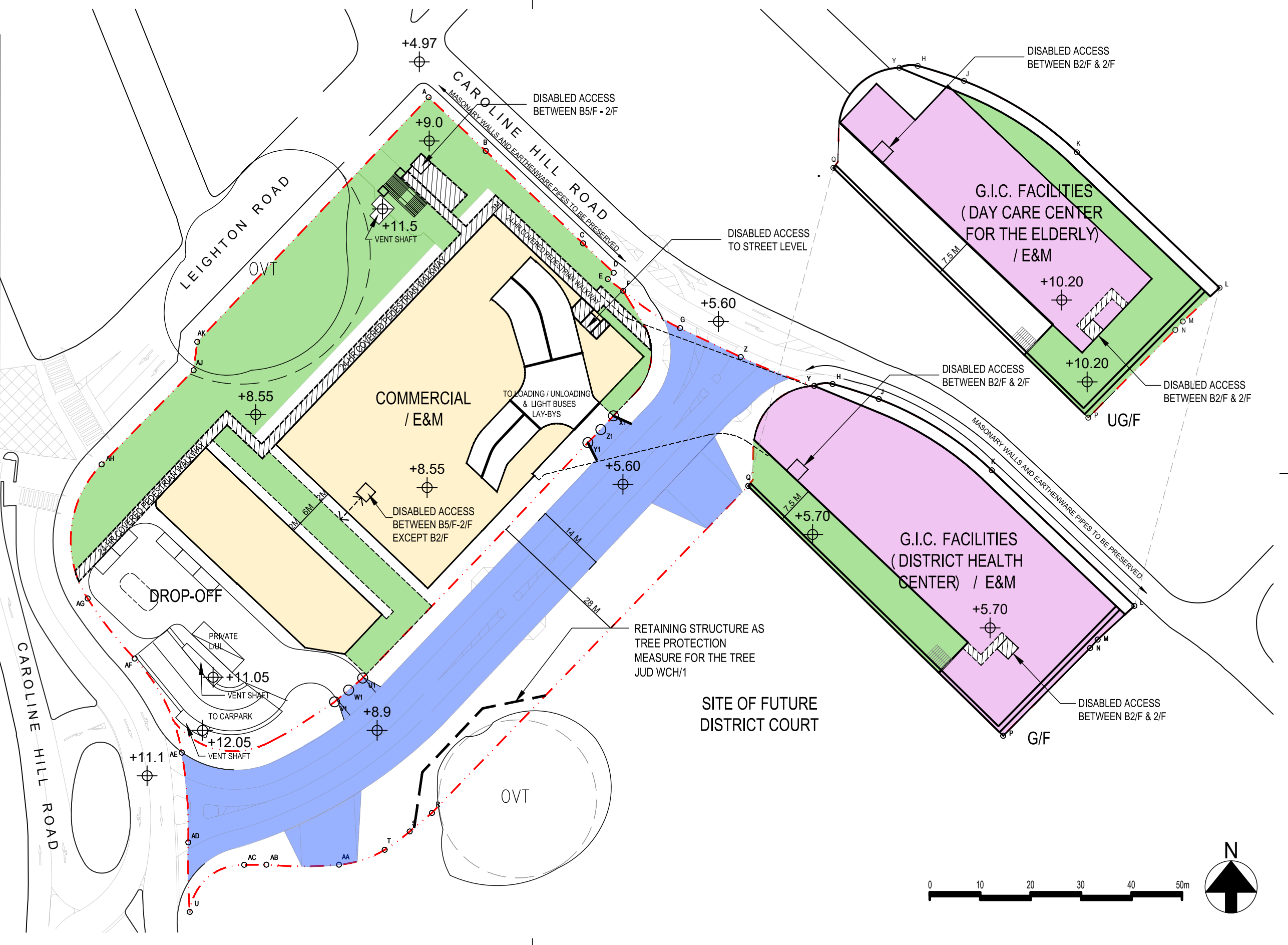
Project Title
PROPOSED COMMERCIAL
DEVELOPMENT ON IL NO.8945
AT CAROLINE HILL ROAD,
CAUSEWAY BAY, HONG KONG

| | |
|---------------|---------------|
| Drawing Title | B1 FLOOR PLAN |
| Project No. | 21105HK |
| Scale | 1:750 (A3) |
| Issue Date | Jan 2024 |
| Drawing No. | MLP-005 |

Drawing Purpose

LEGEND

| | |
|--|--|
| | APPLICATION SITE |
| | PINK HATCHED BLUE NO STRUCTURE ERECTED ABOVE OR WITHIN 4M BELOW GROUND LEVEL |
| | PUBLIC OPEN SPACE |
| | COMMERCIAL/E&M |
| | G.I.C. FACILITIES |
| | FUTURE FOOTBRIDGE |
| | LIGHT BUSES LAYBYS |
| | CARPARK (PVP) |
| | CARPARK (PRIVATE) |
| | CARPARK (G.I.C. FACILITIES) |
| | ACCESS ROAD |
| | LOADING & UNLOADING CARPARK (PVP) |
| | UNEXCAVATED |
| | 24-HR PEDESTRIAN WALKWAY |
| | PEDESTRIAN LINK |
| | E&M |
| | COMMUNAL PODIUM GARDEN |



| Rev. | Description | Drawn | Checked | Approved | Date |
|------|----------------|-------|---------|----------|---------|
| - | 1st SUBMISSION | | | | 13-2022 |
| A | 1st AMENDMENT | | | | 9-2023 |
| B | 2nd AMENDMENT | | | | 1-2024 |
| | | | | | |
| | | | | | |
| | | | | | |

| Rev. | Description | Drawn | Checked | Approved | Date |
|------|-------------|-------|---------|----------|------|
| | | | | | |
| | | | | | |
| | | | | | |
| | | | | | |

Check all measurements on site.
Do not scale off drawings.

This drawing is to be read in conjunction with the specification and any discrepancies are to be immediately reported to the Architect.

This drawing remains the copyright property of the Architect and is not to be reproduced in whole or in part without permission of the Architect.

| | |
|--------------|-------------|
| B.D. Ref. | |
| F.S.D. Ref. | |
| D.L.O. Ref. | |
| Drawn | Date 1-2024 |
| Checked | Date 1-2024 |
| Approved | Date 1-2024 |
| Cad File No. | |



Project Title
PROPOSED COMMERCIAL
DEVELOPMENT ON IL NO.8945
AT CAROLINE HILL ROAD,
CAUSEWAY BAY, HONG KONG

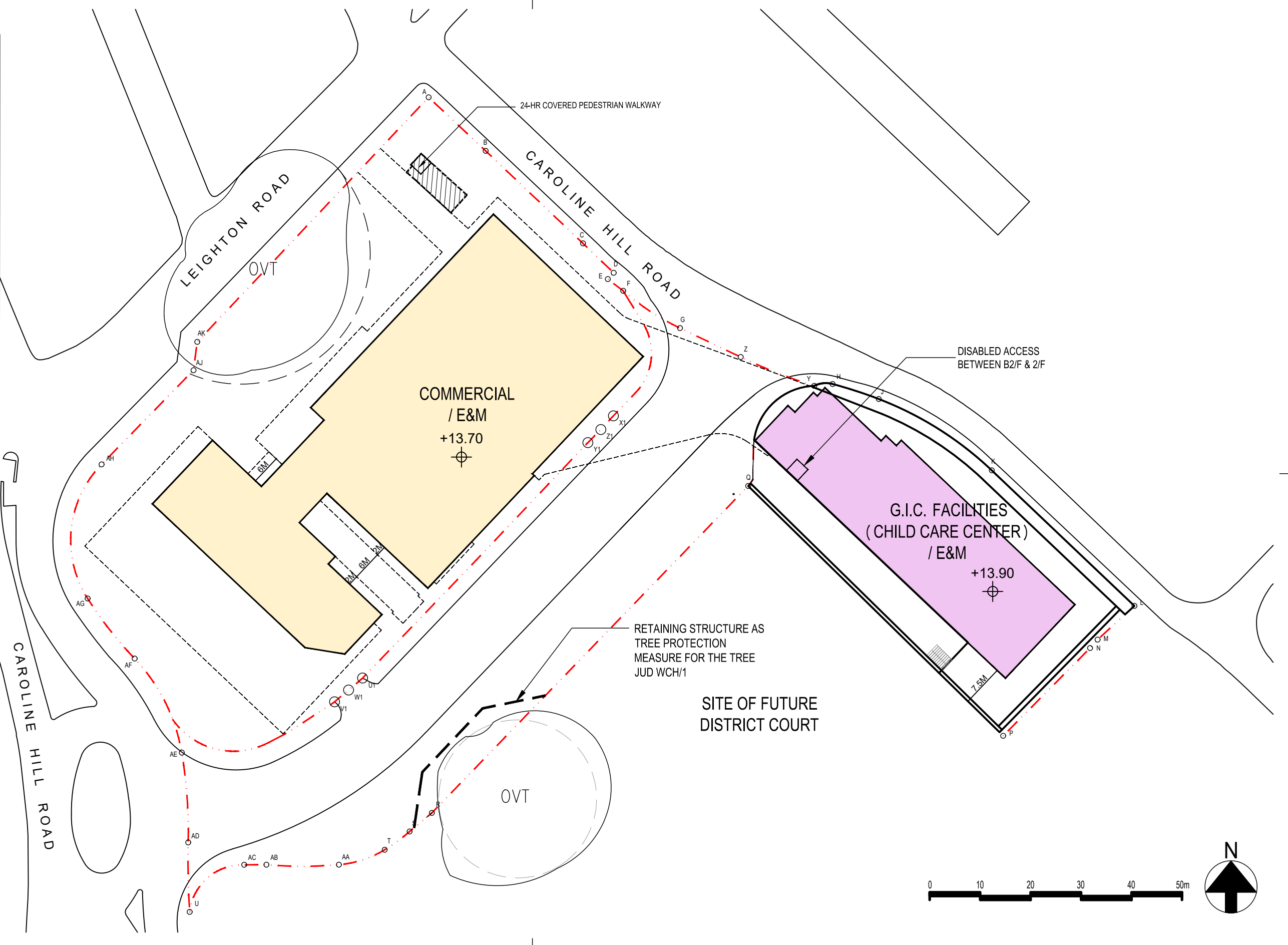
Drawing Title
GROUND FLOOR PLAN

Project No. 21105HK
Scale 1:750 (A3) Issue Date Jan 2024
Drawing No. MLP-006

Drawing Purpose

LEGEND

| | |
|--|--|
| | APPLICATION SITE |
| | PINK HATCHED BLUE NO STRUCTURE ERECTED ABOVE OR WITHIN 4M BELOW GROUND LEVEL |
| | PUBLIC OPEN SPACE |
| | COMMERCIAL/E&M |
| | G.I.C. FACILITIES |
| | FUTURE FOOTBRIDGE |
| | LIGHT BUSES LAYBYS |
| | CARPARK (PVP) |
| | CARPARK (PRIVATE) |
| | CARPARK (G.I.C. FACILITIES) |
| | ACCESS ROAD |
| | LOADING & UNLOADING CARPARK (PVP) |
| | UNEXCAVATED |
| | 24-HR PEDESTRIAN WALKWAY |
| | PEDESTRIAN LINK |
| | E&M |
| | COMMUNAL PODIUM GARDEN |



| Rev. | Description | Drawn | Checked | Approved | Date |
|------|----------------|-------|---------|----------|---------|
| - | 1st SUBMISSION | | | | 13-2022 |
| A | 1st AMENDMENT | | | | 9-2023 |
| B | 2nd AMENDMENT | | | | 1-2024 |
| | | | | | |
| | | | | | |

| Rev. | Description | Drawn | Checked | Approved | Date |
|------|-------------|-------|---------|----------|------|
| | | | | | |
| | | | | | |
| | | | | | |

Check all measurements on site. Do not scale off drawings.

This drawing is to be read in conjunction with the specification and any discrepancies are to be immediately reported to the Architect.

This drawing remains the copyright property of the Architect and is not to be reproduced in whole or in part without permission of the Architect.

| | |
|--------------|-------------|
| B.D. Ref. | |
| F.S.D. Ref. | |
| D.L.O. Ref. | |
| Drawn | Date 1-2024 |
| Checked | Date 1-2024 |
| Approved | Date 1-2024 |
| Cad File No. | |

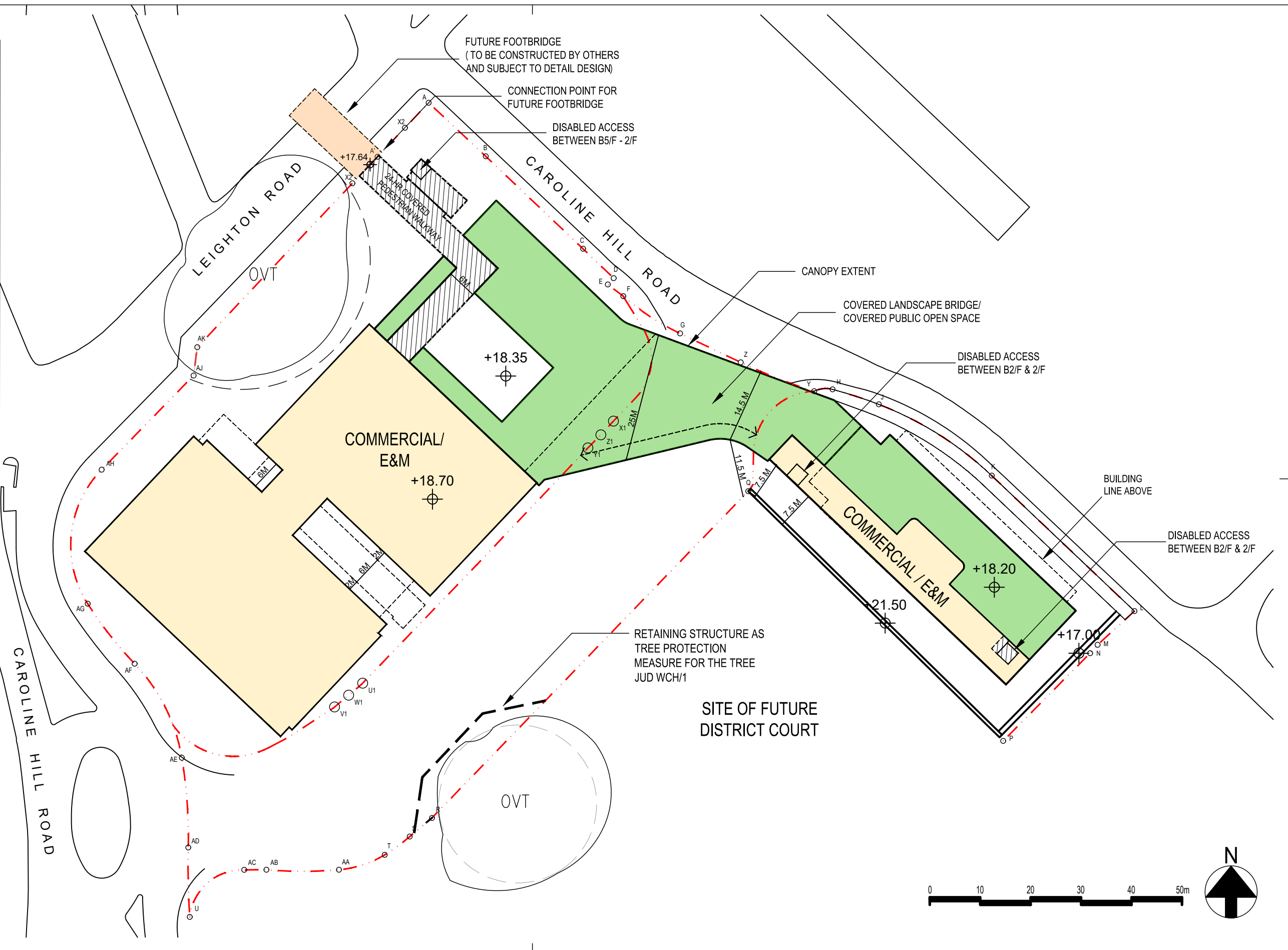


Project Title
PROPOSED COMMERCIAL DEVELOPMENT ON IL NO.8945 AT CAROLINE HILL ROAD, CAUSEWAY BAY, HONG KONG

| | |
|---------------|------------------|
| Drawing Title | FIRST FLOOR PLAN |
| Project No. | 21105HK |
| Scale | 1:750 (A3) |
| Issue Date | Jan 2024 |
| Drawing No. | MLP-007 |

Drawing Purpose

| LEGEND | |
|--------|--|
| | APPLICATION SITE |
| | PINK HATCHED BLUE NO STRUCTURE ERECTED ABOVE OR WITHIN 4M BELOW GROUND LEVEL |
| | PUBLIC OPEN SPACE |
| | COMMERCIAL/E&M |
| | G.I.C. FACILITIES |
| | FUTURE FOOTBRIDGE |
| | LIGHT BUSES LAYBYS |
| | CARPARK (PVP) |
| | CARPARK (PRIVATE) |
| | CARPARK (G.I.C. FACILITIES) |
| | ACCESS ROAD |
| | LOADING & UNLOADING CARPARK (PVP) |
| | UNEXCAVATED |
| | 24-HR PEDESTRIAN WALKWAY |
| | PEDESTRIAN LINK |
| | E&M |
| | COMMUNAL PODIUM GARDEN |



| Rev. | Description | Drawn | Checked | Approved | Date |
|------|----------------|-------|---------|----------|---------|
| - | 1st SUBMISSION | | | | 13-2022 |
| A | 1st AMENDMENT | | | | 9-2023 |
| B | 2nd AMENDMENT | | | | 1-2024 |
| | | | | | |
| | | | | | |

| Rev. | Description | Drawn | Checked | Approved | Date |
|------|-------------|-------|---------|----------|------|
| | | | | | |
| | | | | | |
| | | | | | |

Check all measurements on site.
Do not scale off drawings.

This drawing is to be read in conjunction with the specification and any discrepancies are to be immediately reported to the Architect.

This drawing remains the copyright property of the Architect and is not to be reproduced in whole or in part without permission of the Architect.

| | |
|--------------|-------------|
| B.D. Ref. | |
| F.S.D. Ref. | |
| D.L.O. Ref. | |
| Drawn | Date 1-2024 |
| Checked | Date 1-2024 |
| Approved | Date 1-2024 |
| Cad File No. | |



Project Title
PROPOSED COMMERCIAL DEVELOPMENT ON IL NO.8945 AT CAROLINE HILL ROAD, CAUSEWAY BAY, HONG KONG

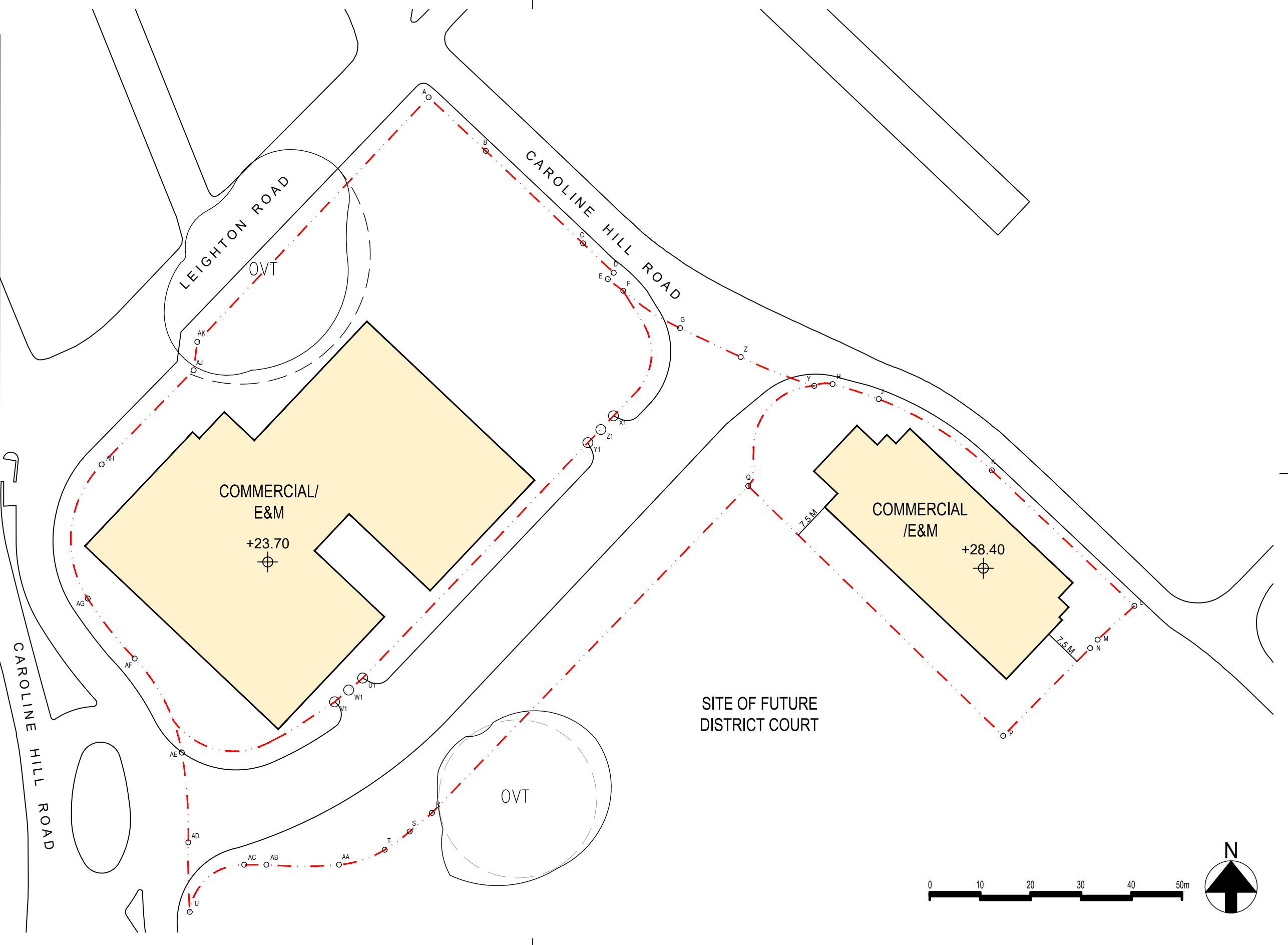
Drawing Title
SECOND FLOOR PLAN

Project No. 21105HK
Scale 1:750 (A3) Issue Date Jan 2024
Drawing No. MLP-008

Drawing Purpose

LEGEND

| | |
|--|--|
| | APPLICATION SITE |
| | PINK HATCHED BLUE NO STRUCTURE ERECTED ABOVE OR WITHIN 4M BELOW GROUND LEVEL |
| | PUBLIC OPEN SPACE |
| | COMMERCIAL/E&M |
| | G.I.C. FACILITIES |
| | FUTURE FOOTBRIDGE |
| | LIGHT BUSES LAYBYS |
| | CARPARK (PVP) |
| | CARPARK (PRIVATE) |
| | CARPARK (G.I.C. FACILITIES) |
| | ACCESS ROAD |
| | LOADING & UNLOADING CARPARK (PVP) |
| | UNEXCAVATED |
| | 24-HR PEDESTRIAN WALKWAY |
| | PEDESTRIAN LINK |
| | E&M |
| | COMMUNAL PODIUM GARDEN |



| Rev. | Description | Drawn | Checked | Approved | Date |
|------|----------------|-------|---------|----------|---------|
| - | 1st SUBMISSION | | | | 13-2022 |
| A | 1st AMENDMENT | | | | 9-2023 |
| B | 2nd AMENDMENT | | | | 1-2024 |
| | | | | | |
| | | | | | |
| | | | | | |

| Rev. | Description | Drawn | Checked | Approved | Date |
|------|-------------|-------|---------|----------|------|
| | | | | | |
| | | | | | |
| | | | | | |
| | | | | | |

Check all measurements on site.
Do not scale off drawings.

This drawing is to be read in conjunction with the specification and any discrepancies are to be immediately reported to the Architect.

This drawing remains the copyright property of the Architect and is not to be reproduced in whole or in part without permission of the Architect.

| | |
|--------------|-------------|
| B.D. Ref. | |
| F.S.D. Ref. | |
| D.L.O. Ref. | |
| Drawn | Date 1-2024 |
| Checked | Date 1-2024 |
| Approved | Date 1-2024 |
| Cad File No. | |

RONALD LU & PARTNERS

呂元祥建築師事務所

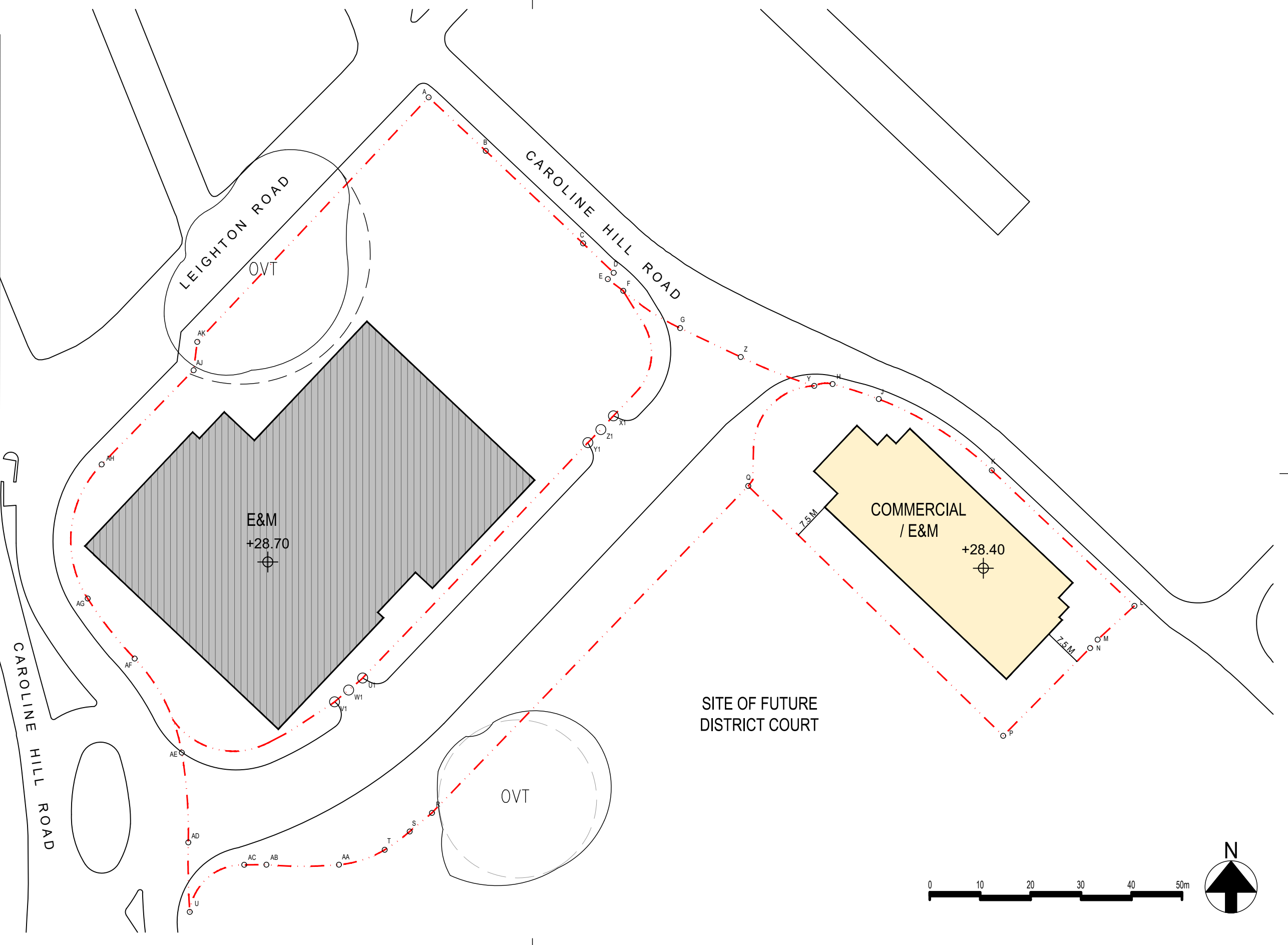
Project Title
PROPOSED COMMERCIAL DEVELOPMENT ON IL NO.8945 AT CAROLINE HILL ROAD, CAUSEWAY BAY, HONG KONG

| | |
|---------------|------------------|
| Drawing Title | THIRD FLOOR PLAN |
| Project No. | 21105HK |
| Scale | 1:750 (A3) |
| Issue Date | Jan 2024 |
| Drawing No. | MLP-009 |

Drawing Purpose

LEGEND

| | |
|--|--|
| | APPLICATION SITE |
| | PINK HATCHED BLUE NO STRUCTURE ERECTED ABOVE OR WITHIN 4M BELOW GROUND LEVEL |
| | PUBLIC OPEN SPACE |
| | COMMERCIAL/E&M |
| | G.I.C. FACILITIES |
| | FUTURE FOOTBRIDGE |
| | LIGHT BUSES LAYBYS |
| | CARPARK (PVP) |
| | CARPARK (PRIVATE) |
| | CARPARK (G.I.C. FACILITIES) |
| | ACCESS ROAD |
| | LOADING & UNLOADING CARPARK (PVP) |
| | UNEXCAVATED |
| | 24-HR PEDESTRIAN WALKWAY |
| | PEDESTRIAN LINK |
| | E&M |
| | COMMUNAL PODIUM GARDEN |



| Rev. | Description | Drawn | Checked | Approved | Date |
|------|----------------|-------|---------|----------|---------|
| - | 1st SUBMISSION | | | | 13-2022 |
| A | 1st AMENDMENT | | | | 9-2023 |
| B | 2nd AMENDMENT | | | | 1-2024 |
| | | | | | |
| | | | | | |

| Rev. | Description | Drawn | Checked | Approved | Date |
|------|-------------|-------|---------|----------|------|
| | | | | | |
| | | | | | |
| | | | | | |

Check all measurements on site.
Do not scale off drawings.

This drawing is to be read in conjunction with the specification and any discrepancies are to be immediately reported to the Architect.

This drawing remains the copyright property of the Architect and is not to be reproduced in whole or in part without permission of the Architect.

| | |
|--------------|-------------|
| B.D. Ref. | |
| F.S.D. Ref. | |
| D.L.O. Ref. | |
| Drawn | Date 1-2024 |
| Checked | Date 1-2024 |
| Approved | Date 1-2024 |
| Cad File No. | |



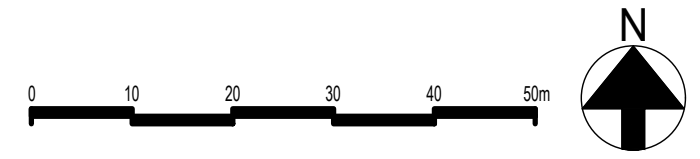
Project Title
PROPOSED COMMERCIAL DEVELOPMENT ON IL NO.8945 AT CAROLINE HILL ROAD, CAUSEWAY BAY, HONG KONG

| | |
|---------------|------------------|
| Drawing Title | FORTH FLOOR PLAN |
| Project No. | 21105HK |
| Scale | 1:750 (A3) |
| Issue Date | Jan 2024 |
| Drawing No. | MLP-009.1 |

Drawing Purpose

LEGEND

| | |
|--|--|
| | APPLICATION SITE |
| | PINK HATCHED BLUE NO STRUCTURE ERECTED ABOVE OR WITHIN 4M BELOW GROUND LEVEL |
| | PUBLIC OPEN SPACE |
| | COMMERCIAL/E&M |
| | G.I.C. FACILITIES |
| | FUTURE FOOTBRIDGE |
| | LIGHT BUSES LAYBYS |
| | CARPARK (PVP) |
| | CARPARK (PRIVATE) |
| | CARPARK (G.I.C. FACILITIES) |
| | ACCESS ROAD |
| | LOADING & UNLOADING CARPARK (PVP) |
| | UNEXCAVATED |
| | 24-HR PEDESTRIAN WALKWAY |
| | PEDESTRIAN LINK |
| | E&M |
| | COMMUNAL PODIUM GARDEN |



| Rev. | Description | Drawn | Checked | Approved | Date |
|------|----------------|-------|---------|----------|---------|
| - | 1st SUBMISSION | | | | 13-2022 |
| A | 1st AMENDMENT | | | | 9-2023 |
| B | 2nd AMENDMENT | | | | 1-2024 |
| | | | | | |
| | | | | | |
| | | | | | |

| Rev. | Description | Drawn | Checked | Approved | Date |
|------|-------------|-------|---------|----------|------|
| | | | | | |
| | | | | | |
| | | | | | |
| | | | | | |

Check all measurements on site.
Do not scale off drawings.

This drawing is to be read in conjunction with the specification and any discrepancies are to be immediately reported to the Architect.

This drawing remains the copyright property of the Architect and is not to be reproduced in whole or in part without permission of the Architect.

| | |
|--------------|-------------|
| B.D. Ref. | |
| F.S.D. Ref. | |
| D.L.O. Ref. | |
| Drawn | Date 1-2024 |
| Checked | Date 1-2024 |
| Approved | Date 1-2024 |
| Cad File No. | |




















Project Title
PROPOSED COMMERCIAL DEVELOPMENT ON IL NO.8945 AT CAROLINE HILL ROAD, CAUSEWAY BAY, HONG KONG

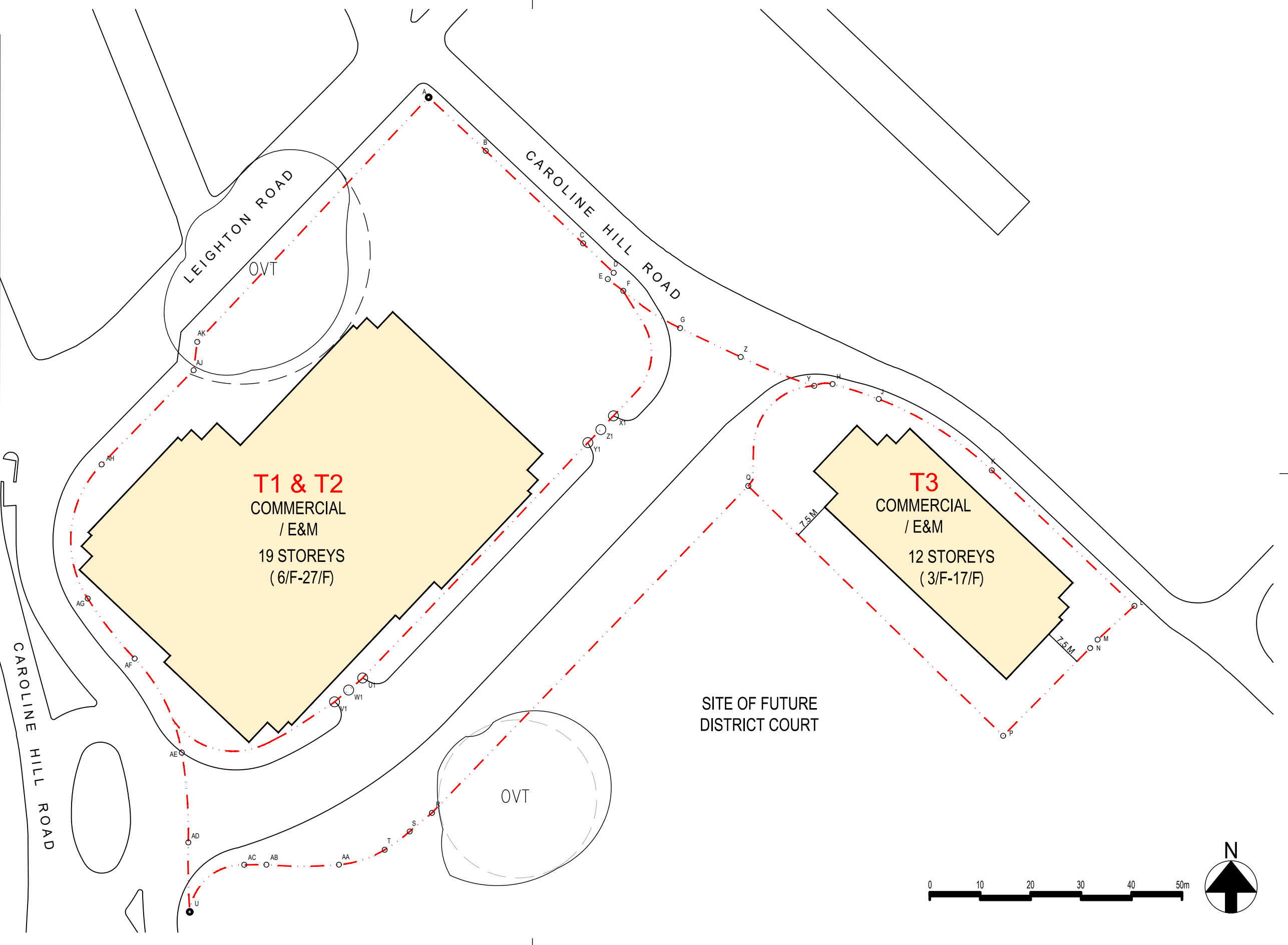
Drawing Title
FIFTH FLOOR PLAN

Project No. 21105HK
Scale 1:750 (A3) Issue Date Jan 2024
Drawing No. MLP-010

Drawing Purpose

LEGEND

-  APPLICATION SITE
-  PINK HATCHED BLUE
NO STRUCTURE ERECTED ABOVE OR
WITHIN 4M BELOW GROUND LEVEL
-  PUBLIC OPEN SPACE
-  COMMERCIAL/E&M
-  G.I.C. FACILITIES
-  FUTURE FOOTBRIDGE
-  LIGHT BUSES LAYBYS
-  CARPARK (PVP)
-  CARPARK (PRIVATE)
-  CARPARK
(G.I.C. FACILITIES)
-  ACCESS ROAD
-  LOADING & UNLOADING
CARPARK (PVP)
-  UNEXCAVATED
-  24-HR PEDESTRIAN
WALKWAY
-  PEDESTRIAN LINK
-  E&M
-  COMMUNAL PODIUM
GARDEN



| Rev. | Description | Drawn | Checked | Approved | Date |
|------|----------------|-------|---------|----------|---------|
| - | 1st SUBMISSION | | | | 13-2022 |
| A | 1st AMENDMENT | | | | 9-2023 |
| B | 2nd AMENDMENT | | | | 1-2024 |
| | | | | | |
| | | | | | |
| | | | | | |
| | | | | | |

| Rev. | Description | Drawn | Checked | Approved | Date |
|------|-------------|-------|---------|----------|------|
| | | | | | |
| | | | | | |
| | | | | | |
| | | | | | |
| | | | | | |

Check all measurements on site.
Do not scale off drawings.

This drawing is to be read in conjunction with the specification and any discrepancies are to be immediately reported to the Architect.

This drawing remains the copyright property of the Architect and is not to be reproduced in whole or in part without permission of the Architect.

| | |
|--------------|-------------|
| B.D. Ref. | |
| F.S.D. Ref. | |
| D.L.O. Ref. | |
| Drawn | Date 1-2024 |
| Checked | Date 1-2024 |
| Approved | Date 1-2024 |
| Cad File No. | |

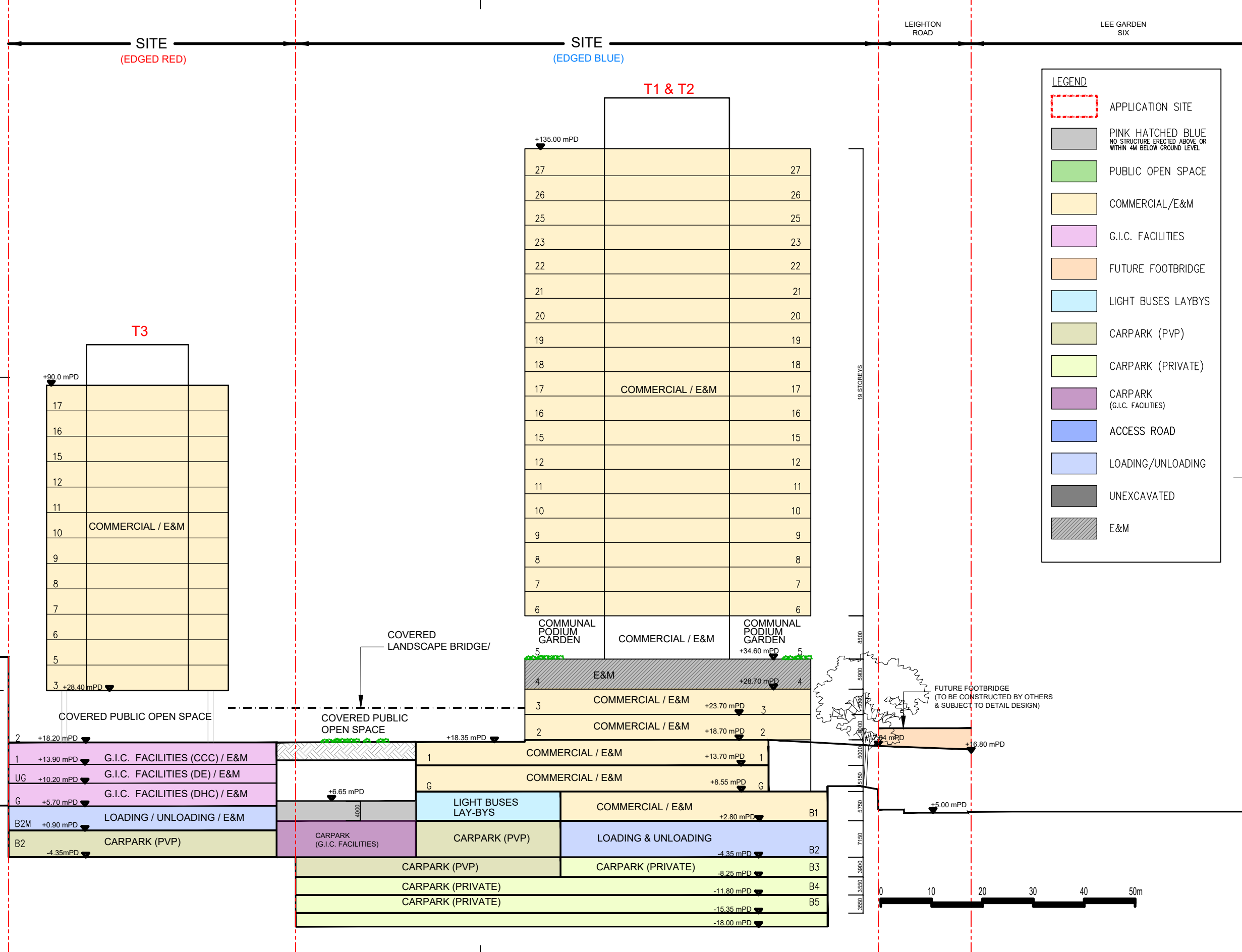
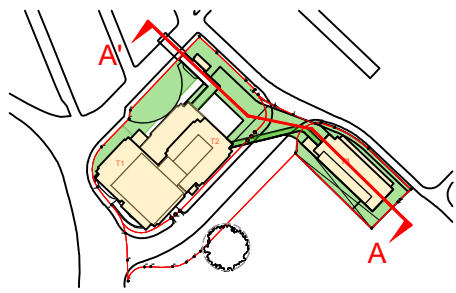


RONALD LU & PARTNERS
呂元祥建築師事務所

Project Title
PROPOSED COMMERCIAL DEVELOPMENT ON IL NO.8945 AT CAROLINE HILL ROAD, CAUSEWAY BAY, HONG KONG

| | |
|---------------|--------------------|
| Drawing Title | TYPICAL FLOOR PLAN |
| Project No. | 21105HK |
| Scale | 1:750 (A3) |
| Issue Date | Jan 2024 |
| Drawing No. | MLP-011 |

Drawing Purpose



| LEGEND | |
|--------|---|
| | APPLICATION SITE |
| | PINK HATCHED BLUE NO STRUCTURE ERRECTED ABOVE OR WITHIN 4M BELOW GROUND LEVEL |
| | PUBLIC OPEN SPACE |
| | COMMERCIAL/E&M |
| | G.I.C. FACILITIES |
| | FUTURE FOOTBRIDGE |
| | LIGHT BUSES LAYBYS |
| | CARPARK (PVP) |
| | CARPARK (PRIVATE) |
| | CARPARK (G.I.C. FACILITIES) |
| | ACCESS ROAD |
| | LOADING/UNLOADING |
| | UNEXCAVATED |
| | E&M |

| Rev. | Description | Drawn | Checked | Approved | Date |
|------|----------------|-------|---------|----------|---------|
| - | 1st SUBMISSION | | | | 13-2022 |
| A | 1st AMENDMENT | | | | 9-2023 |
| B | 2nd AMENDMENT | | | | 1-2024 |

| Rev. | Description | Drawn | Checked | Approved | Date |
|------|-------------|-------|---------|----------|------|
| | | | | | |
| | | | | | |

Check all measurements on site.
Do not scale off drawings.

This drawing is to be read in conjunction with the specification and any discrepancies are to be immediately reported to the Architect.

This drawing remains the copyright property of the Architect and is not to be reproduced in whole or in part without permission of the Architect.

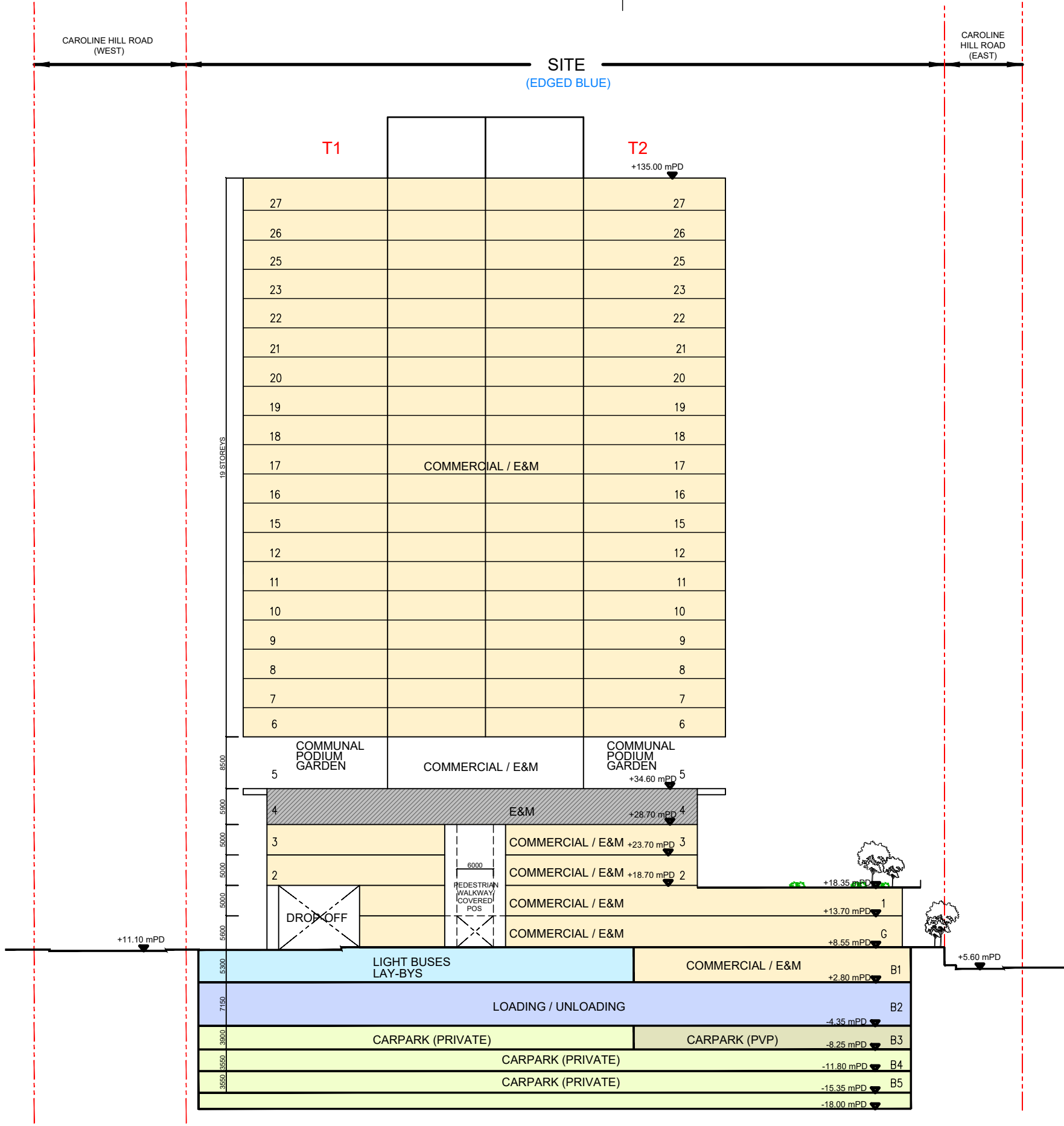
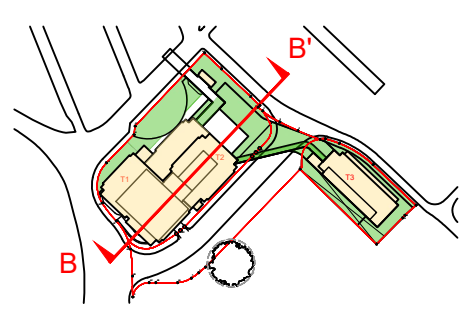
| B.D. Ref. | Date |
|--------------|-------------|
| F.S.D. Ref. | |
| D.L.O. Ref. | |
| Drawn | Date 1-2024 |
| Checked | Date 1-2024 |
| Approved | Date 1-2024 |
| Cad File No. | |



Project Title
PROPOSED COMMERCIAL DEVELOPMENT ON IL NO.8945 AT CAROLINE HILL ROAD, CAUSEWAY BAY, HONG KONG

| Drawing Title | |
|---------------|------------|
| SECTION AA' | |
| Project No. | 21105HK |
| Scale | 1:750 (A3) |
| Issue Date | Jan 2024 |
| Drawing No. | MLP-012 |

Drawing Purpose



LEGEND

- APPLICATION SITE
- PINK HATCHED BLUE NO STRUCTURE ERECTED ABOVE OR WITHIN 4M BELOW GROUND LEVEL
- PUBLIC OPEN SPACE
- COMMERCIAL/E&M
- G.I.C. FACILITIES
- FUTURE FOOTBRIDGE
- LIGHT BUSES LAYBYS
- CARPARK (PVP)
- CARPARK (PRIVATE)
- CARPARK (G.I.C. FACILITIES)
- ACCESS ROAD
- LOADING/UNLOADING
- UNEXCAVATED
- E&M



| Rev. | Description | Drawn | Checked | Approved | Date |
|------|----------------|-------|---------|----------|---------|
| - | 1st SUBMISSION | | | | 13-2022 |
| A | 1st AMENDMENT | | | | 9-2023 |
| B | 2nd AMENDMENT | | | | 1-2024 |

| Rev. | Description | Drawn | Checked | Approved | Date |
|------|-------------|-------|---------|----------|------|
| | | | | | |
| | | | | | |

Check all measurements on site. Do not scale off drawings.

This drawing is to be read in conjunction with the specification and any discrepancies are to be immediately reported to the Architect.

This drawing remains the copyright property of the Architect and is not to be reproduced in whole or in part without permission of the Architect.

| B.D. Ref. | Date |
|--------------|-------------|
| F.S.D. Ref. | |
| D.L.O. Ref. | |
| Drawn | Date 1-2024 |
| Checked | Date 1-2024 |
| Approved | Date 1-2024 |
| Cad File No. | |



Project Title
 PROPOSED COMMERCIAL DEVELOPMENT ON IL NO.8945 AT CAROLINE HILL ROAD, CAUSEWAY BAY, HONG KONG

| Drawing Title | |
|---------------|------------|
| SECTION BB' | |
| Project No. | 21105HK |
| Scale | 1:750 (A3) |
| Issue Date | Jan 2024 |
| Drawing No. | MLP-013 |

Drawing Purpose