

# 銅鑼灣

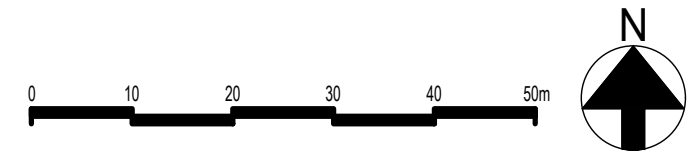
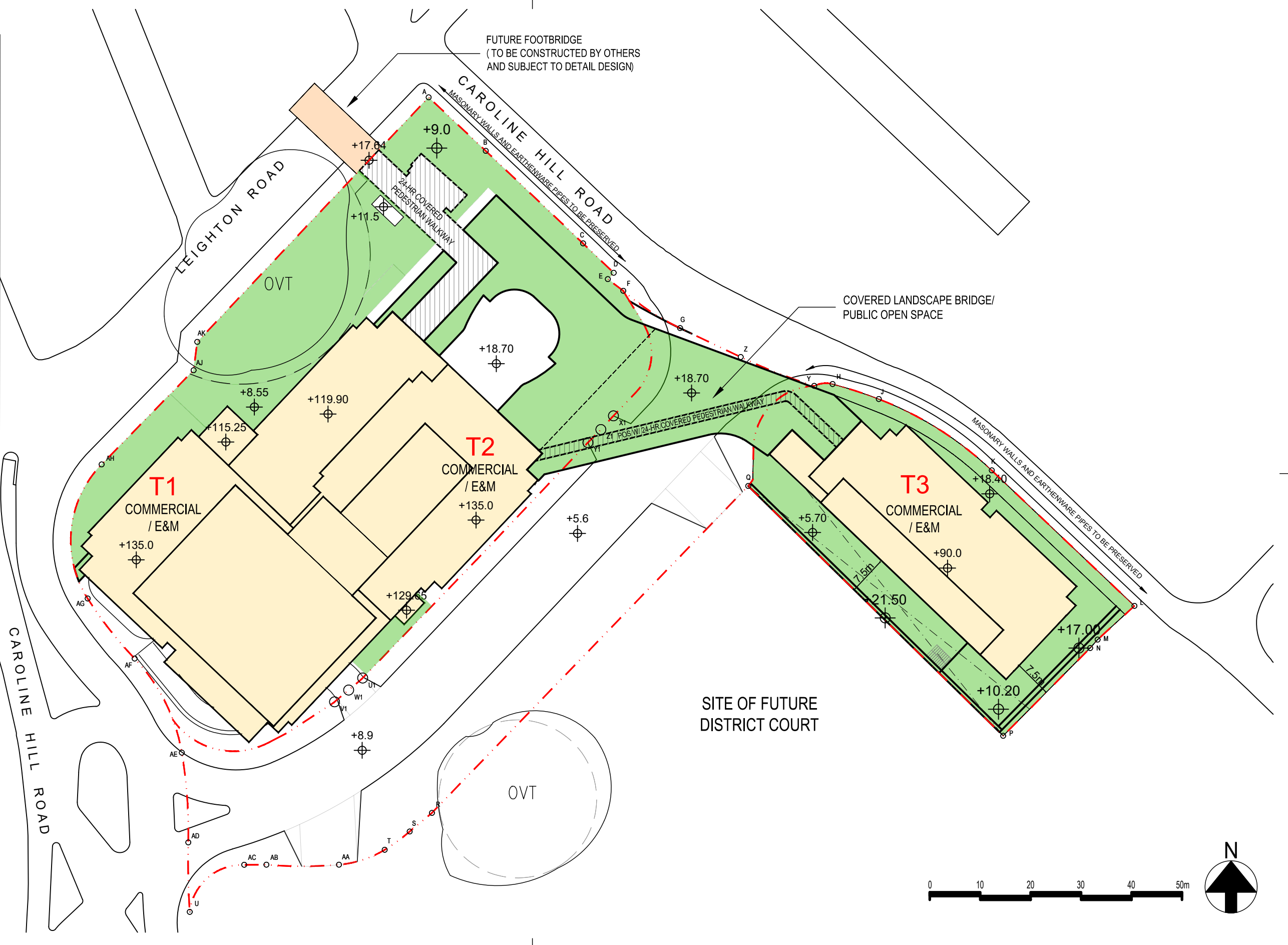
# Causeway Bay

## Annex B Layout Plan



**LEGEND**

- APPLICATION SITE
- PINK HATCHED BLUE  
NO STRUCTURE ERECTED ABOVE OR  
WITHIN 4M BELOW GROUND LEVEL
- PUBLIC OPEN SPACE
- COMMERCIAL/E&M
- G.I.C. FACILITIES
- FUTURE FOOTBRIDGE
- LIGHT BUSES LAYBYS
- CARPARK (PVP)
- CARPARK (PRIVATE)
- CARPARK  
(G.I.C. FACILITIES)
- ACCESS ROAD
- LOADING & UNLOADING  
CARPARK (PVP)
- UNEXCAVATED
- 24-HR PEDESTRIAN  
WALKWAY
- PUBLIC OPEN SPACE  
WITH 24-HR  
PEDESTRIAN WALKWAY
- PEDESTRIAN LINK
- E&M
- CIRCULATION/  
E&M



Rev.	Description	Drawn	Checked	Approved	Date
-	1st SUBMISSION				13-2022
A	1st AMENDMENT				9-2023
B	2nd AMENDMENT				1-2024

Rev.	Description	Drawn	Checked	Approved	Date

Check all measurements on site. Do not scale off drawings.

This drawing is to be read in conjunction with the specification and any discrepancies are to be immediately reported to the Architect.

This drawing remains the copyright property of the Architect and is not to be reproduced in whole or in part without permission of the Architect.

B.D. Ref.	Date
F.S.D. Ref.	
D.L.O. Ref.	
Drawn	Date 1-2024
Checked	Date 1-2024
Approved	Date 1-2024
Cad File No.	



Project Title  
PROPOSED COMMERCIAL DEVELOPMENT ON IL NO.8945 AT CAROLINE HILL ROAD, CAUSEWAY BAY, HONG KONG

Drawing Title  
LAYOUT PLAN (ALL LEVELS)

Project No. 21105HK  
Scale 1:750 (A3) Issue Date Sept 2024  
Drawing No. MLP-001

Drawing Purpose

**LEGEND**

	APPLICATION SITE
	PINK HATCHED BLUE NO STRUCTURE ERECTED ABOVE OR WITHIN 4M BELOW GROUND LEVEL
	PUBLIC OPEN SPACE
	COMMERCIAL/E&M
	G.I.C. FACILITIES
	FUTURE FOOTBRIDGE
	LIGHT BUSES LAYBYS
	CARPARK (PVP)
	CARPARK (PRIVATE)
	CARPARK (G.I.C. FACILITIES)
	ACCESS ROAD
	LOADING & UNLOADING CARPARK (PVP)
	UNEXCAVATED
	24-HR PEDESTRIAN WALKWAY
	PUBLIC OPEN SPACE WITH 24-HR PEDESTRIAN WALKWAY
	PEDESTRIAN LINK
	E&M
	CIRCULATION/ E&M



Rev.	Description	Drawn	Checked	Approved	Date
-	1st SUBMISSION				13-2022
A	1st AMENDMENT				9-2023
B	2nd AMENDMENT				1-2024

Rev.	Description	Drawn	Checked	Approved	Date

Check all measurements on site.  
Do not scale off drawings.

This drawing is to be read in conjunction with the specification and any discrepancies are to be immediately reported to the Architect.

This drawing remains the copyright property of the Architect and is not to be reproduced in whole or in part without permission of the Architect.

B.D. Ref.	
F.S.D. Ref.	
D.L.O. Ref.	
Drawn	Date 1-2024
Checked	Date 1-2024
Approved	Date 1-2024
Cad File No.	



Project Title  
PROPOSED COMMERCIAL  
DEVELOPMENT ON IL NO.8945  
AT CAROLINE HILL ROAD,  
CAUSEWAY BAY, HONG KONG

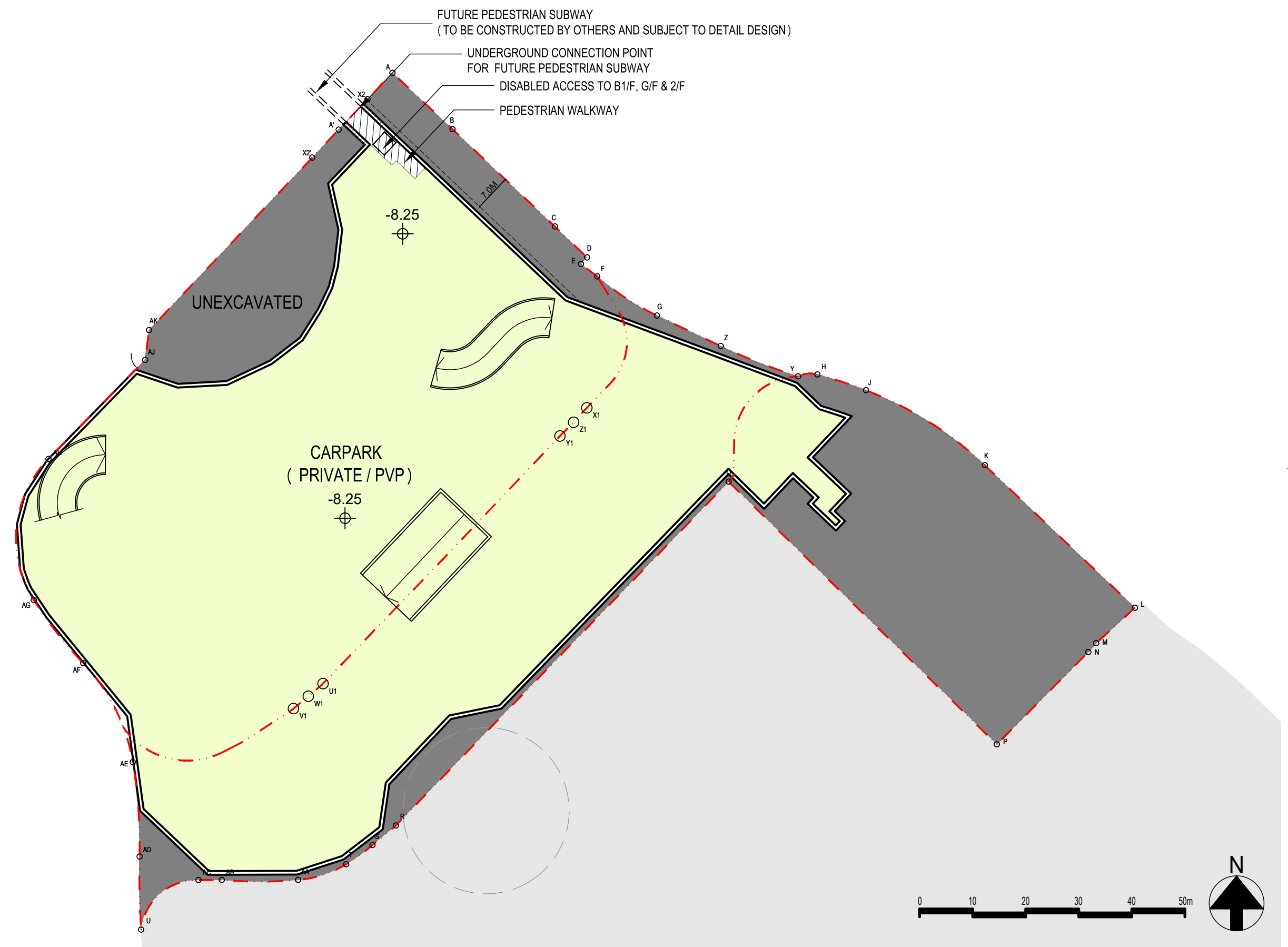
Drawing Title	B4 & B5 FLOOR PLAN
Project No.	21105HK
Scale	1:750 (A3)
Issue Date	Jan 2024
Drawing No.	MLP-002

Drawing Purpose



**LEGEND**

	APPLICATION SITE
	PINK HATCHED BLUE NO STRUCTURE ERECTED ABOVE OR WITHIN 4M BELOW GROUND LEVEL
	PUBLIC OPEN SPACE
	COMMERCIAL/E&M
	G.I.C. FACILITIES
	FUTURE FOOTBRIDGE
	LIGHT BUSES LAYBYS
	CARPARK (PVP)
	CARPARK (PRIVATE)
	CARPARK (G.I.C. FACILITIES)
	ACCESS ROAD
	LOADING & UNLOADING CARPARK (PVP)
	UNEXCAVATED
	24-HR PEDESTRIAN WALKWAY
	PUBLIC OPEN SPACE WITH 24-HR PEDESTRIAN WALKWAY
	PEDESTRIAN LINK
	E&M
	CIRCULATION/ E&M



Rev.	Description	Drawn	Checked	Approved	Date
-	11st SUBMISSION				13-2022
A	11st AMENDMENT				9-2023
B	12nd AMENDMENT				1-2024

Rev.	Description	Drawn	Checked	Approved	Date

Check all measurements on site.  
Do not scale off drawings.

This drawing is to be read in conjunction with the specification and any discrepancies are to be immediately reported to the Architect.

This drawing remains the copyright property of the Architect and is not to be reproduced in whole or in part without permission of the Architect.

B.D. Ref.	
F.S.D. Ref.	
D.L.O. Ref.	
Drawn	Date 1-2024
Checked	Date 1-2024
Approved	Date 1-2024
Cad File No.	



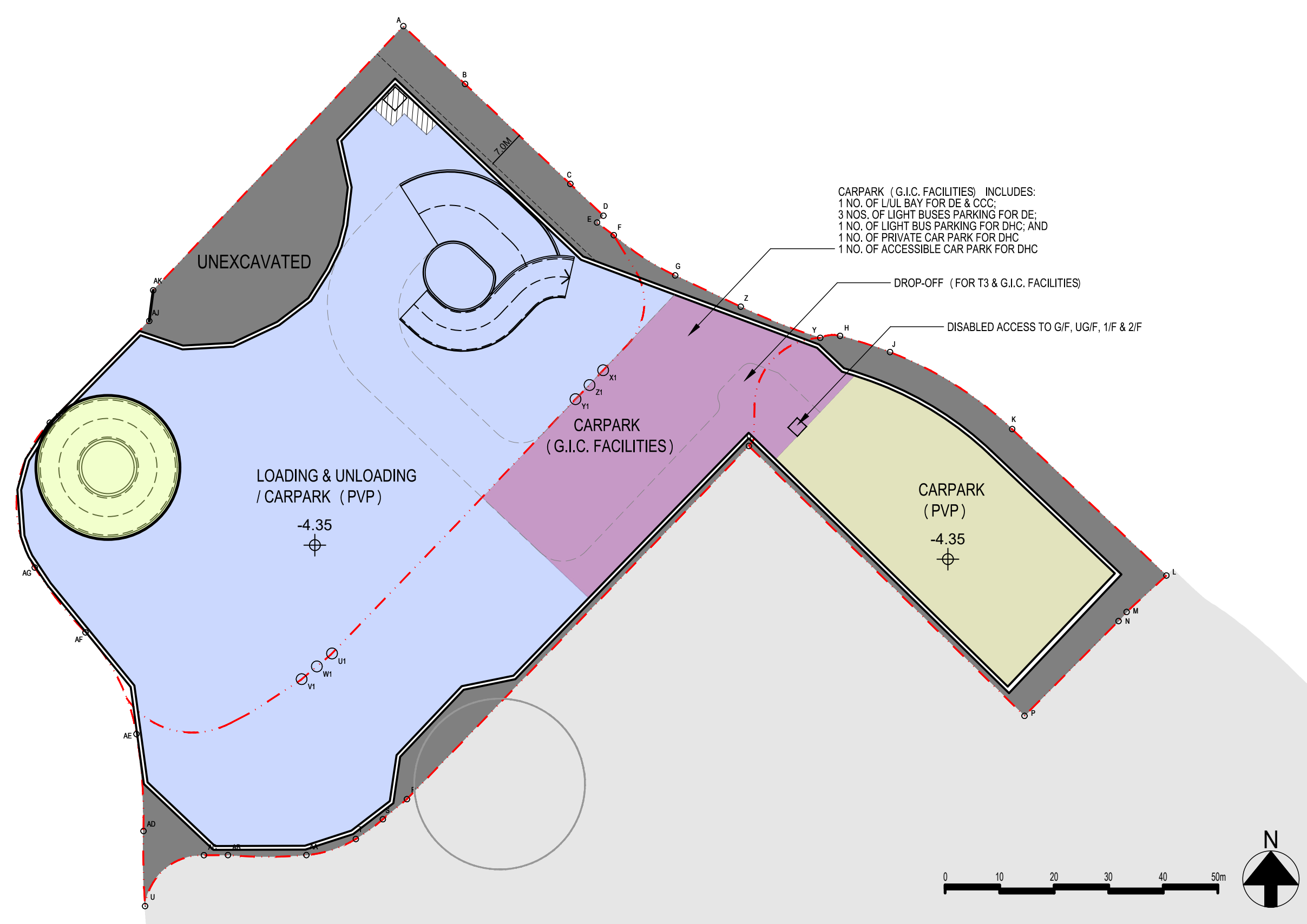
Project Title  
PROPOSED COMMERCIAL  
DEVELOPMENT ON IL NO.8945  
AT CAROLINE HILL ROAD,  
CAUSEWAY BAY, HONG KONG

Drawing Title	B3 FLOOR PLAN
Project No.	21105HK
Scale	1:750 (A3)
Issue Date	Jan 2024
Drawing No.	MLP-003

Drawing Purpose

**LEGEND**

	APPLICATION SITE
	PINK HATCHED BLUE NO STRUCTURE ERECTED ABOVE OR WITHIN 4M BELOW GROUND LEVEL
	PUBLIC OPEN SPACE
	COMMERCIAL/E&M
	G.I.C. FACILITIES
	FUTURE FOOTBRIDGE
	LIGHT BUSES LAYBYS
	CARPARK (PVP)
	CARPARK (PRIVATE)
	CARPARK (G.I.C. FACILITIES)
	ACCESS ROAD
	LOADING & UNLOADING CARPARK (PVP)
	UNEXCAVATED
	24-HR PEDESTRIAN WALKWAY
	PUBLIC OPEN SPACE WITH 24-HR PEDESTRIAN WALKWAY
	PEDESTRIAN LINK
	E&M
	CIRCULATION/ E&M



Rev.	Description	Drawn	Checked	Approved	Date
-	11st SUBMISSION				13-2022
A	11st AMENDMENT				9-2023
B	12nd AMENDMENT				1-2024

Rev.	Description	Drawn	Checked	Approved	Date

Check all measurements on site.  
Do not scale off drawings.

This drawing is to be read in conjunction with the specification and any discrepancies are to be immediately reported to the Architect.

This drawing remains the copyright property of the Architect and is not to be reproduced in whole or in part without permission of the Architect.

B.D. Ref.	
F.S.D. Ref.	
D.L.O. Ref.	
Drawn	Date 1-2024
Checked	Date 1-2024
Approved	Date 1-2024
Cad File No.	



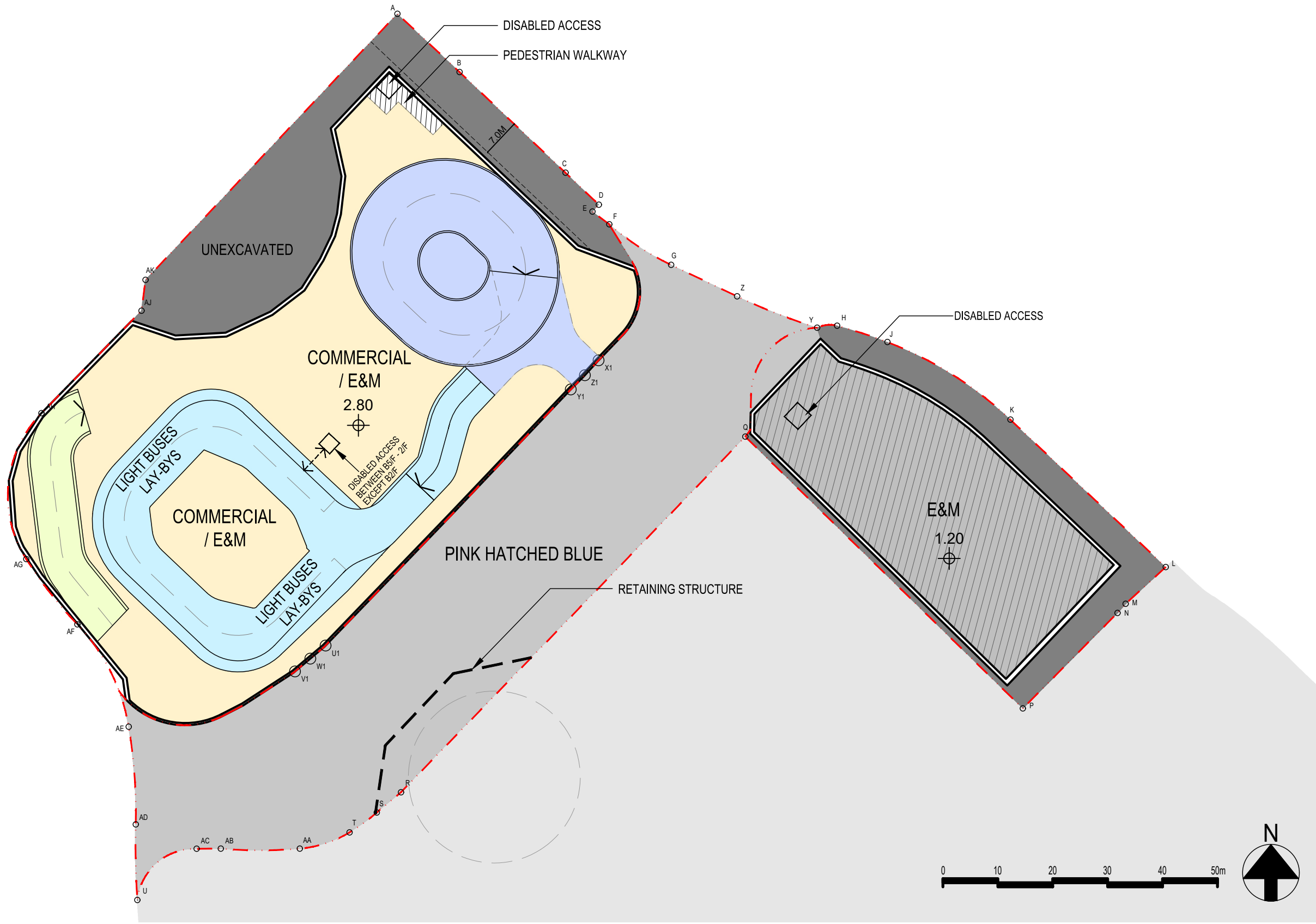
Project Title  
PROPOSED COMMERCIAL  
DEVELOPMENT ON IL NO.8945  
AT CAROLINE HILL ROAD,  
CAUSEWAY BAY, HONG KONG

Drawing Title	B2 FLOOR PLAN
Project No.	21105HK
Scale	1:750 (A3)
Issue Date	Sept 2024
Drawing No.	MLP-004

Drawing Purpose

**LEGEND**

	APPLICATION SITE
	PINK HATCHED BLUE NO STRUCTURE ERECTED ABOVE OR WITHIN 4M BELOW GROUND LEVEL
	PUBLIC OPEN SPACE
	COMMERCIAL/E&M
	G.I.C. FACILITIES
	FUTURE FOOTBRIDGE
	LIGHT BUSES LAYBYS
	CARPARK (PVP)
	CARPARK (PRIVATE)
	CARPARK (G.I.C. FACILITIES)
	ACCESS ROAD
	LOADING & UNLOADING CARPARK (PVP)
	UNEXCAVATED
	24-HR PEDESTRIAN WALKWAY
	PUBLIC OPEN SPACE WITH 24-HR PEDESTRIAN WALKWAY
	PEDESTRIAN LINK
	E&M
	CIRCULATION/ E&M



Rev.	Description	Drawn	Checked	Approved	Date
-	11st SUBMISSION				13-2022
A	11st AMENDMENT				9-2023
B	12nd AMENDMENT				1-2024

Rev.	Description	Drawn	Checked	Approved	Date

Check all measurements on site.  
Do not scale off drawings.

This drawing is to be read in conjunction with the specification and any discrepancies are to be immediately reported to the Architect.

This drawing remains the copyright property of the Architect and is not to be reproduced in whole or in part without permission of the Architect.

B.D. Ref.	
F.S.D. Ref.	
D.L.O. Ref.	
Drawn	Date 1-2024
Checked	Date 1-2024
Approved	Date 1-2024
Cad File No.	

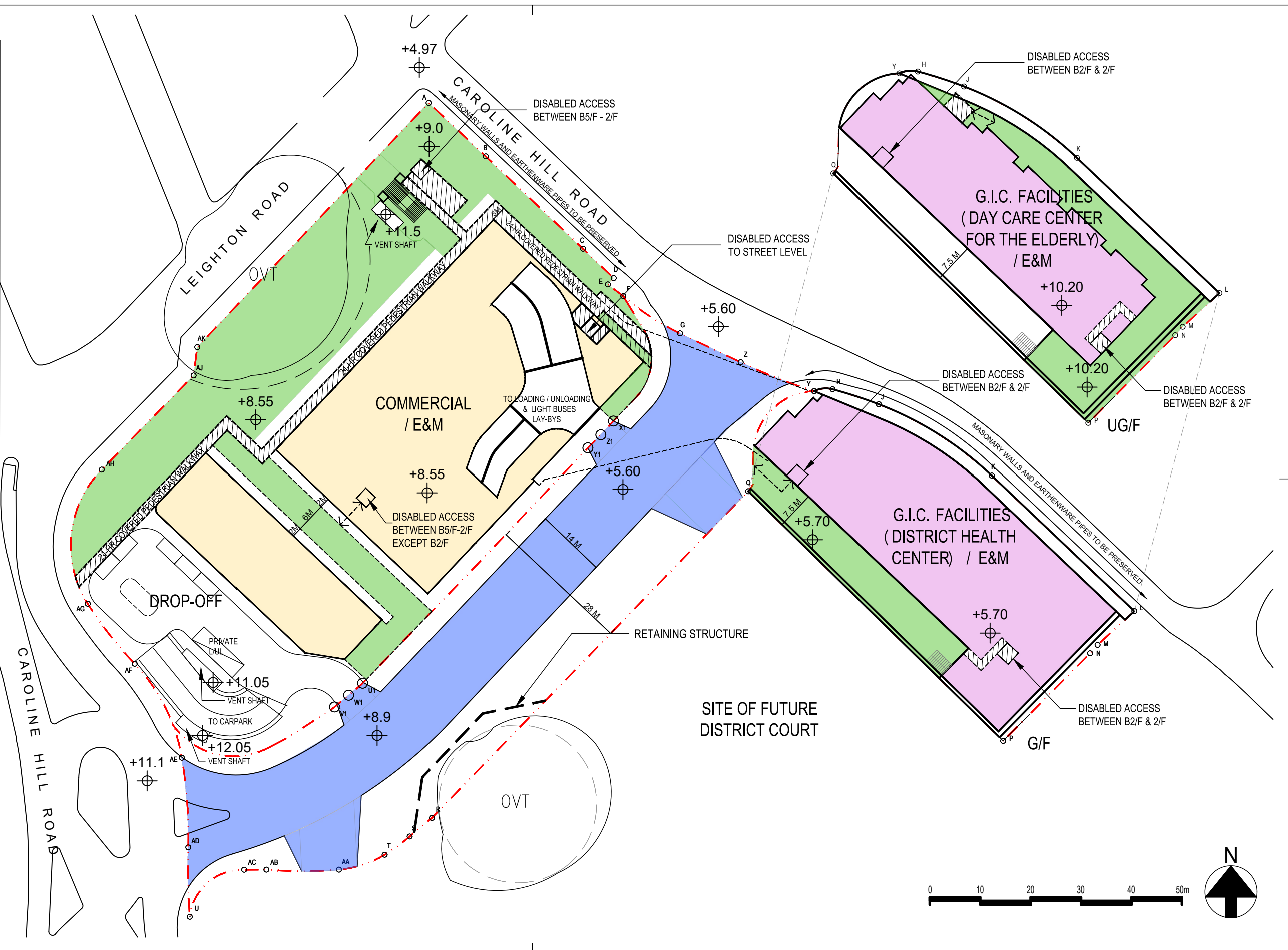


Project Title  
PROPOSED COMMERCIAL  
DEVELOPMENT ON IL NO.8945  
AT CAROLINE HILL ROAD,  
CAUSEWAY BAY, HONG KONG

Drawing Title	B1 FLOOR PLAN
Project No.	21105HK
Scale	1:750 (A3)
Issue Date	Sept 2024
Drawing No.	MLP-005

Drawing Purpose

LEGEND	
	APPLICATION SITE
	PINK HATCHED BLUE NO STRUCTURE ERECTED ABOVE OR WITHIN 4M BELOW GROUND LEVEL
	PUBLIC OPEN SPACE
	COMMERCIAL/E&M
	G.I.C. FACILITIES
	FUTURE FOOTBRIDGE
	LIGHT BUSES LAYBYS
	CARPARK (PVP)
	CARPARK (PRIVATE)
	CARPARK (G.I.C. FACILITIES)
	ACCESS ROAD
	LOADING & UNLOADING CARPARK (PVP)
	UNEXCAVATED
	24-HR PEDESTRIAN WALKWAY
	PUBLIC OPEN SPACE WITH 24-HR PEDESTRIAN WALKWAY
	PEDESTRIAN LINK
	E&M
	CIRCULATION/ E&M



Rev.	Description	Drawn	Checked	Approved	Date
-	1st SUBMISSION				13-2022
A	1st AMENDMENT				9-2023
B	2nd AMENDMENT				1-2024

Rev.	Description	Drawn	Checked	Approved	Date

Check all measurements on site.  
Do not scale off drawings.

This drawing is to be read in conjunction with the specification and any discrepancies are to be immediately reported to the Architect.

This drawing remains the copyright property of the Architect and is not to be reproduced in whole or in part without permission of the Architect.

B.D. Ref.	Date
F.S.D. Ref.	
D.L.O. Ref.	
Drawn	Date 1-2024
Checked	Date 1-2024
Approved	Date 1-2024
Cad File No.	

**RONALD LU & PARTNERS**

呂元祥建築師事務所

Project Title  
PROPOSED COMMERCIAL DEVELOPMENT ON IL NO.8945 AT CAROLINE HILL ROAD, CAUSEWAY BAY, HONG KONG

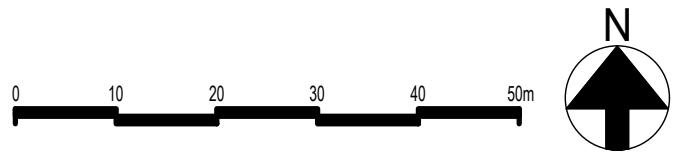
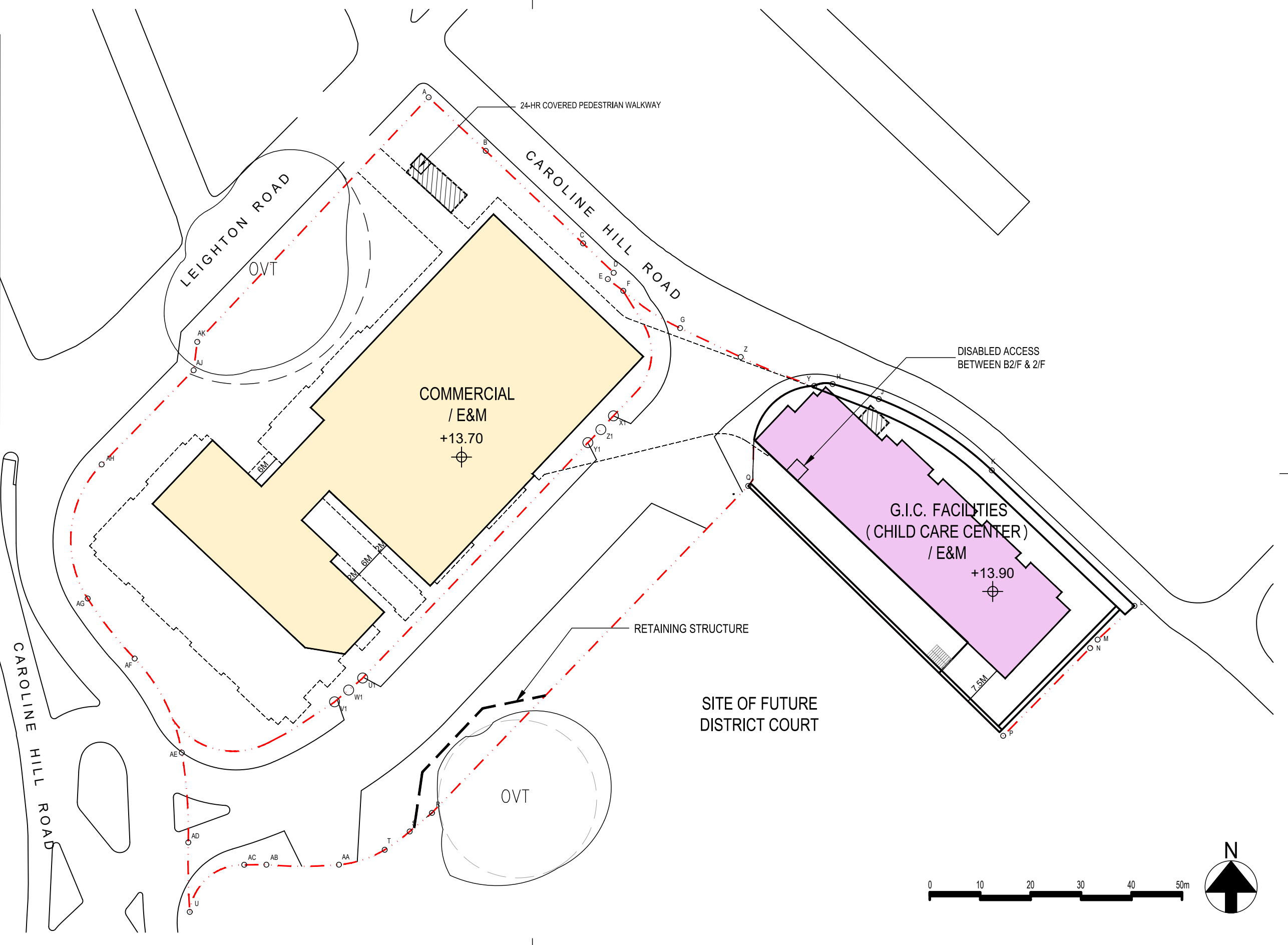
Drawing Title	
GROUND FLOOR PLAN	
Project No.	21105HK
Scale	1:750 (A3)
Issue Date	Sept 2024
Drawing No.	MLP-006

Drawing Purpose



**LEGEND**

	APPLICATION SITE
	PINK HATCHED BLUE NO STRUCTURE ERECTED ABOVE OR WITHIN 4M BELOW GROUND LEVEL
	PUBLIC OPEN SPACE
	COMMERCIAL/E&M
	G.I.C. FACILITIES
	FUTURE FOOTBRIDGE
	LIGHT BUSES LAYBYS
	CARPARK (PVP)
	CARPARK (PRIVATE)
	CARPARK (G.I.C. FACILITIES)
	ACCESS ROAD
	LOADING & UNLOADING CARPARK (PVP)
	UNEXCAVATED
	24-HR PEDESTRIAN WALKWAY
	PUBLIC OPEN SPACE WITH 24-HR PEDESTRIAN WALKWAY
	PEDESTRIAN LINK
	E&M
	CIRCULATION/ E&M



Rev.	Description	Drawn	Checked	Approved	Date
-	1st SUBMISSION				13-2022
A	1st AMENDMENT				9-2023
B	2nd AMENDMENT				1-2024

Rev.	Description	Drawn	Checked	Approved	Date

Check all measurements on site. Do not scale off drawings.

This drawing is to be read in conjunction with the specification and any discrepancies are to be immediately reported to the Architect.

This drawing remains the copyright property of the Architect and is not to be reproduced in whole or in part without permission of the Architect.

B.D. Ref.	Date
F.S.D. Ref.	
D.L.O. Ref.	
Drawn	Date 1-2024
Checked	Date 1-2024
Approved	Date 1-2024
Cad File No.	



Project Title  
PROPOSED COMMERCIAL DEVELOPMENT ON IL NO.8945 AT CAROLINE HILL ROAD, CAUSEWAY BAY, HONG KONG

Drawing Title  
FIRST FLOOR PLAN

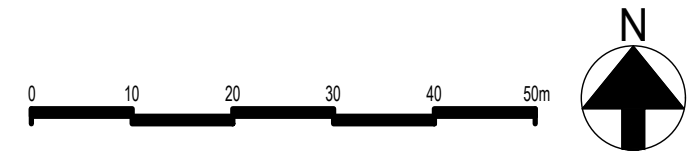
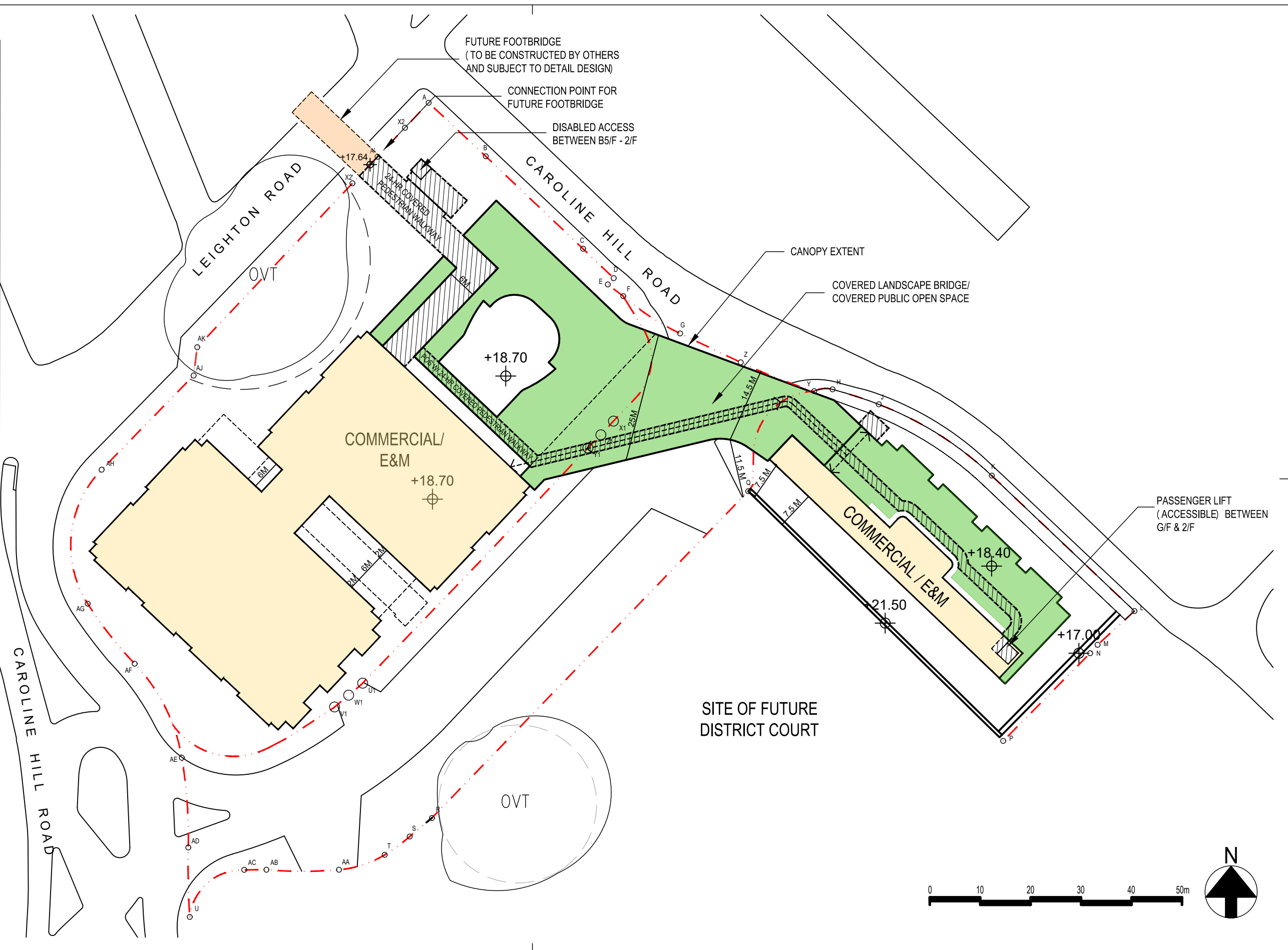
Project No. 21105HK  
Scale 1:750 (A3) Issue Date Sept 2024  
Drawing No. MLP-007

Drawing Purpose



**LEGEND**

	APPLICATION SITE
	PINK HATCHED BLUE NO STRUCTURE ERECTED ABOVE OR WITHIN 4M BELOW GROUND LEVEL
	PUBLIC OPEN SPACE
	COMMERCIAL/E&M
	G.I.C. FACILITIES
	FUTURE FOOTBRIDGE
	LIGHT BUSES LAYBYS
	CARPARK (PVP)
	CARPARK (PRIVATE)
	CARPARK (G.I.C. FACILITIES)
	ACCESS ROAD
	LOADING & UNLOADING CARPARK (PVP)
	UNEXCAVATED
	24-HR PEDESTRIAN WALKWAY
	PUBLIC OPEN SPACE WITH 24-HR PEDESTRIAN WALKWAY
	PEDESTRIAN LINK
	E&M
	CIRCULATION/ E&M



Rev.	Description	Drawn	Checked	Approved	Date
-	1st SUBMISSION				13-2022
A	1st AMENDMENT				9-2023
B	2nd AMENDMENT				1-2024

Rev.	Description	Drawn	Checked	Approved	Date

Check all measurements on site. Do not scale off drawings.

This drawing is to be read in conjunction with the specification and any discrepancies are to be immediately reported to the Architect.

This drawing remains the copyright property of the Architect and is not to be reproduced in whole or in part without permission of the Architect.

B.D. Ref.	
F.S.D. Ref.	
D.L.O. Ref.	
Drawn	Date 1-2024
Checked	Date 1-2024
Approved	Date 1-2024
Cad File No.	



Project Title  
PROPOSED COMMERCIAL DEVELOPMENT ON IL NO.8945 AT CAROLINE HILL ROAD, CAUSEWAY BAY, HONG KONG

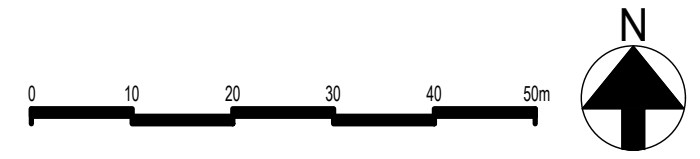
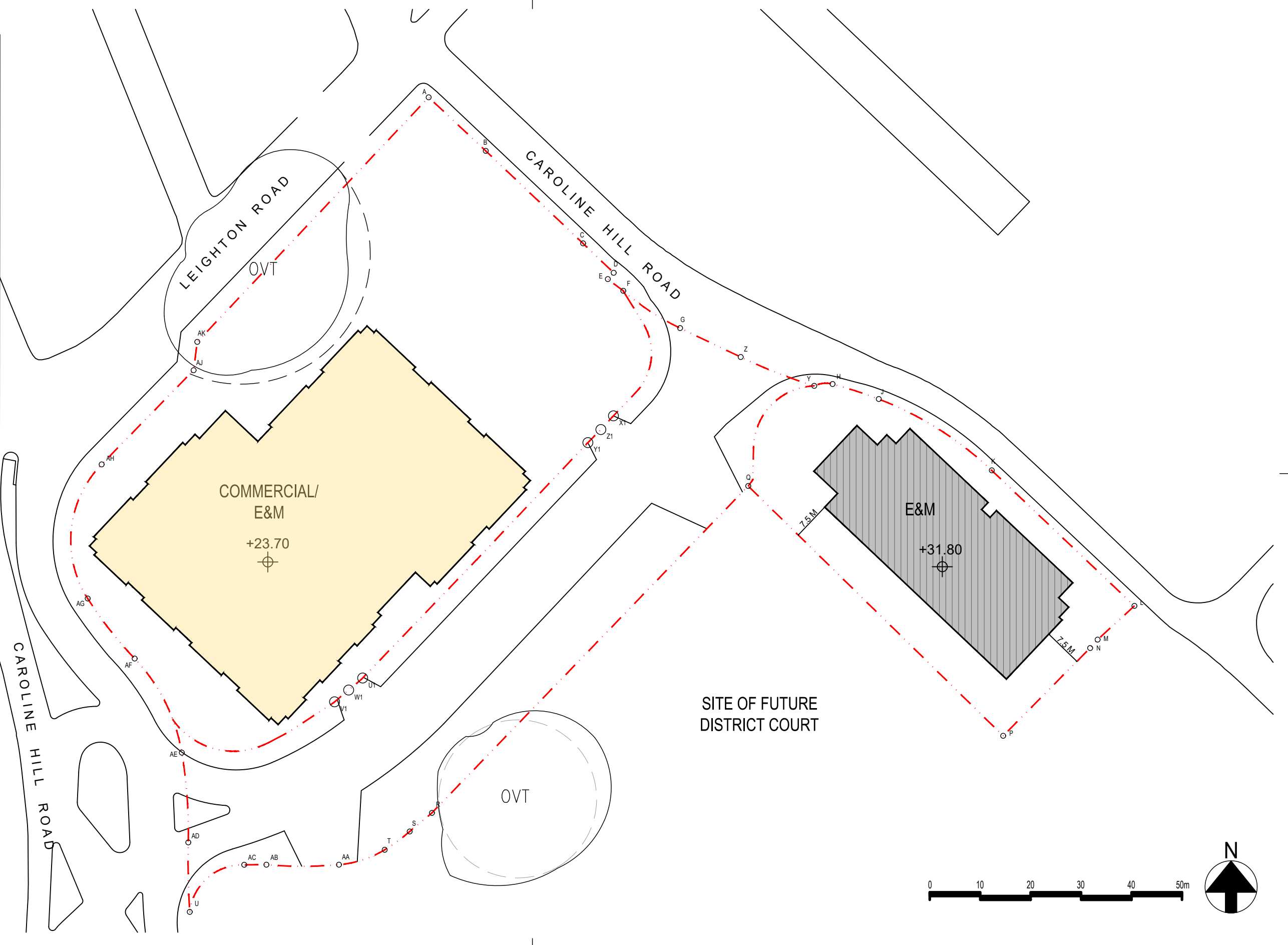
Drawing Title  
SECOND FLOOR PLAN

Project No. 21105HK  
Scale 1:750 (A3) Issue Date Sept 2024  
Drawing No. MLP-008

Drawing Purpose

**LEGEND**

	APPLICATION SITE
	PINK HATCHED BLUE NO STRUCTURE ERECTED ABOVE OR WITHIN 4M BELOW GROUND LEVEL
	PUBLIC OPEN SPACE
	COMMERCIAL/E&M
	G.I.C. FACILITIES
	FUTURE FOOTBRIDGE
	LIGHT BUSES LAYBYS
	CARPARK (PVP)
	CARPARK (PRIVATE)
	CARPARK (G.I.C. FACILITIES)
	ACCESS ROAD
	LOADING & UNLOADING CARPARK (PVP)
	UNEXCAVATED
	24-HR PEDESTRIAN WALKWAY
	PUBLIC OPEN SPACE WITH 24-HR PEDESTRIAN WALKWAY
	PEDESTRIAN LINK
	E&M
	CIRCULATION/ E&M



Rev.	Description	Drawn	Checked	Approved	Date
-	1st SUBMISSION				13-2022
A	1st AMENDMENT				9-2023
B	2nd AMENDMENT				1-2024

Rev.	Description	Drawn	Checked	Approved	Date

Check all measurements on site.  
Do not scale off drawings.

This drawing is to be read in conjunction with the specification and any discrepancies are to be immediately reported to the Architect.

This drawing remains the copyright property of the Architect and is not to be reproduced in whole or in part without permission of the Architect.

B.D. Ref.	
F.S.D. Ref.	
D.L.O. Ref.	
Drawn	Date 1-2024
Checked	Date 1-2024
Approved	Date 1-2024
Cad File No.	



Project Title  
PROPOSED COMMERCIAL  
DEVELOPMENT ON IL NO.8945  
AT CAROLINE HILL ROAD,  
CAUSEWAY BAY, HONG KONG

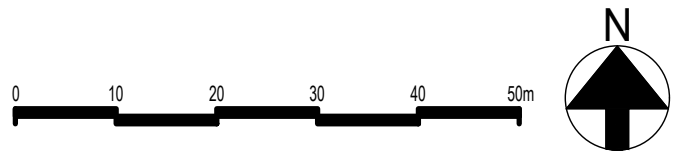
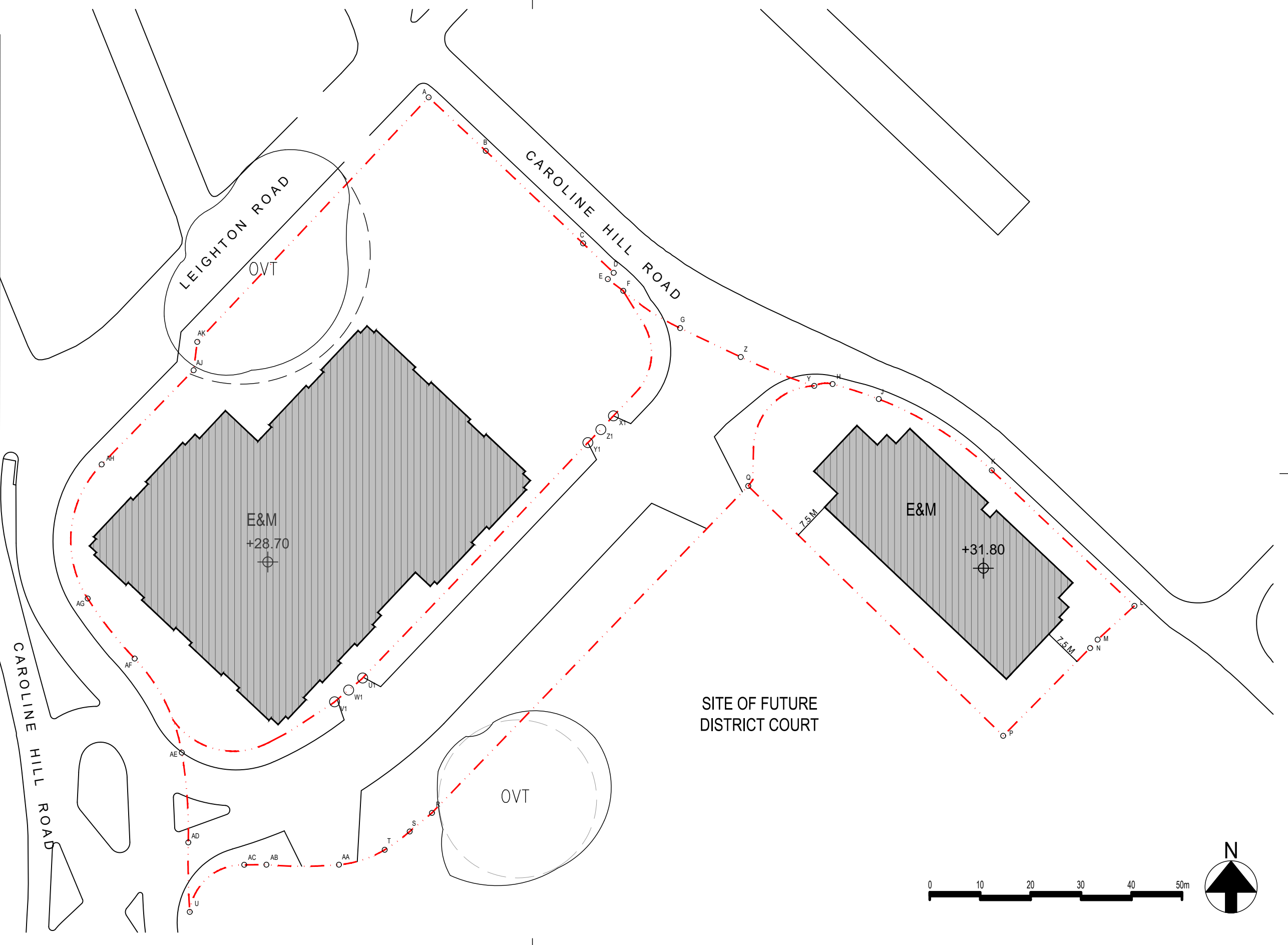
Drawing Title  
THIRD FLOOR PLAN

Project No. 21105HK  
Scale 1:750 (A3) Issue Date Jan 2024  
Drawing No. MLP-009

Drawing Purpose

**LEGEND**

	APPLICATION SITE
	PINK HATCHED BLUE NO STRUCTURE ERECTED ABOVE OR WITHIN 4M BELOW GROUND LEVEL
	PUBLIC OPEN SPACE
	COMMERCIAL/E&M
	G.I.C. FACILITIES
	FUTURE FOOTBRIDGE
	LIGHT BUSES LAYBYS
	CARPARK (PVP)
	CARPARK (PRIVATE)
	CARPARK (G.I.C. FACILITIES)
	ACCESS ROAD
	LOADING & UNLOADING CARPARK (PVP)
	UNEXCAVATED
	24-HR PEDESTRIAN WALKWAY
	PUBLIC OPEN SPACE WITH 24-HR PEDESTRIAN WALKWAY
	PEDESTRIAN LINK
	E&M
	CIRCULATION/ E&M



Rev.	Description	Drawn	Checked	Approved	Date
-	1st SUBMISSION				13-2022
A	1st AMENDMENT				9-2023
B	2nd AMENDMENT				1-2024

Rev.	Description	Drawn	Checked	Approved	Date

Check all measurements on site.  
Do not scale off drawings.

This drawing is to be read in conjunction with the specification and any discrepancies are to be immediately reported to the Architect.

This drawing remains the copyright property of the Architect and is not to be reproduced in whole or in part without permission of the Architect.

B.D. Ref.	
F.S.D. Ref.	
D.L.O. Ref.	
Drawn	Date 1-2024
Checked	Date 1-2024
Approved	Date 1-2024
Cad File No.	





















Project Title  
PROPOSED COMMERCIAL  
DEVELOPMENT ON IL NO.8945  
AT CAROLINE HILL ROAD,  
CAUSEWAY BAY, HONG KONG

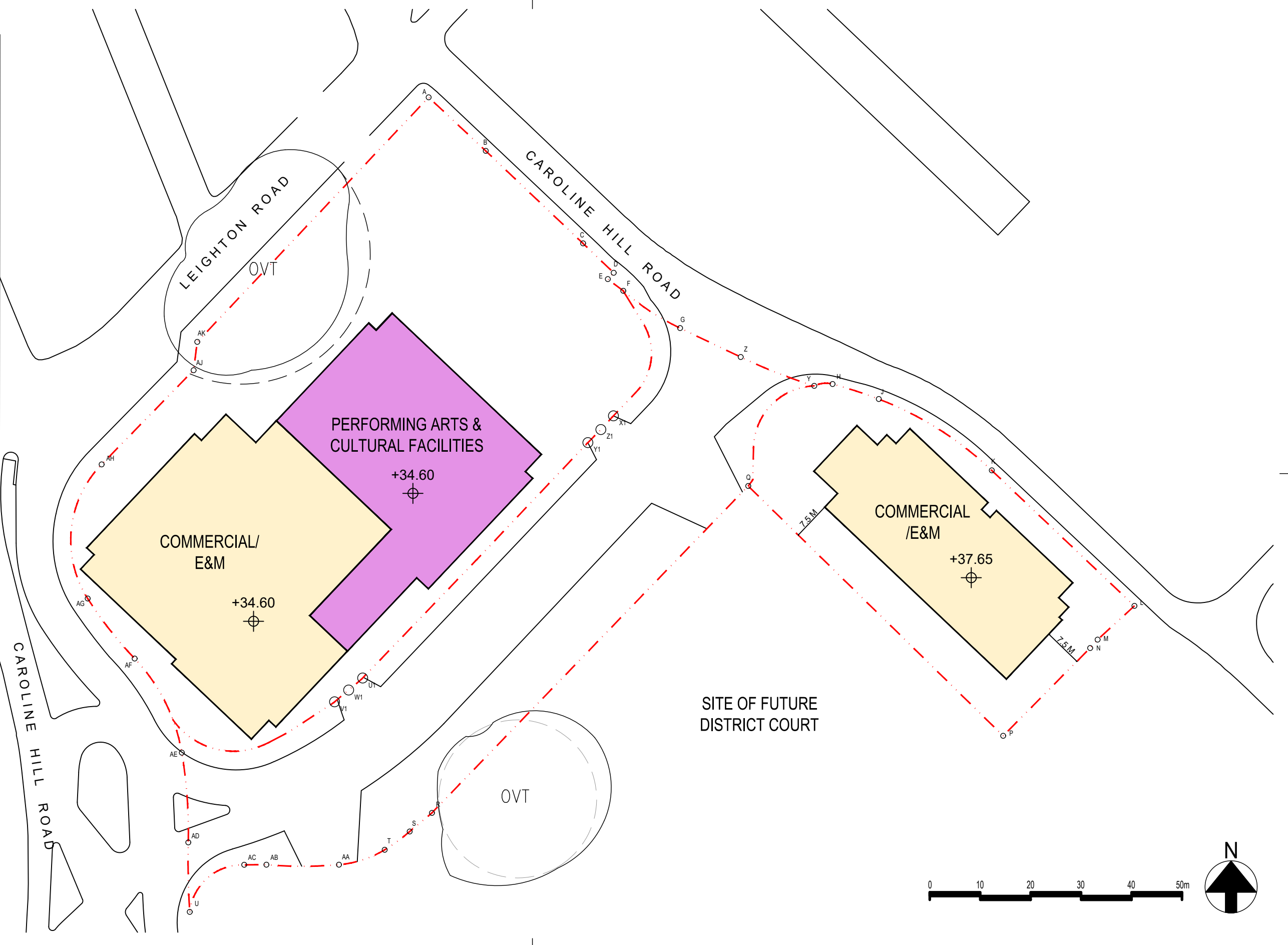
Drawing Title	FORTH FLOOR PLAN
Project No.	21105HK
Scale	1:750 (A3)
Issue Date	Sept 2024
Drawing No.	MLP-009.1

Drawing Purpose



**LEGEND**

-  APPLICATION SITE
-  PINK HATCHED BLUE  
NO STRUCTURE ERECTED ABOVE OR  
WITHIN 4M BELOW GROUND LEVEL
-  PUBLIC OPEN SPACE
-  COMMERCIAL/E&M
-  G.I.C. FACILITIES
-  FUTURE FOOTBRIDGE
-  LIGHT BUSES LAYBYS
-  CARPARK (PVP)
-  CARPARK (PRIVATE)
-  CARPARK  
(G.I.C. FACILITIES)
-  ACCESS ROAD
-  LOADING & UNLOADING  
CARPARK (PVP)
-  UNEXCAVATED
-  24-HR PEDESTRIAN  
WALKWAY
-  PUBLIC OPEN SPACE  
WITH 24-HR  
PEDESTRIAN WALKWAY
-  PEDESTRIAN LINK
-  E&M
-  CIRCULATION/  
E&M



Rev.	Description	Drawn	Checked	Approved	Date
-	1st SUBMISSION				13-2022
A	1st AMENDMENT				9-2023
B	2nd AMENDMENT				1-2024

Rev.	Description	Drawn	Checked	Approved	Date

Check all measurements on site.  
Do not scale off drawings.

This drawing is to be read in conjunction with the specification and any discrepancies are to be immediately reported to the Architect.

This drawing remains the copyright property of the Architect and is not to be reproduced in whole or in part without permission of the Architect.

B.D. Ref.	Date
F.S.D. Ref.	
D.L.O. Ref.	
Drawn	Date 1-2024
Checked	Date 1-2024
Approved	Date 1-2024
Cad File No.	



**RONALD LU & PARTNERS**



















呂元祥建築師事務所

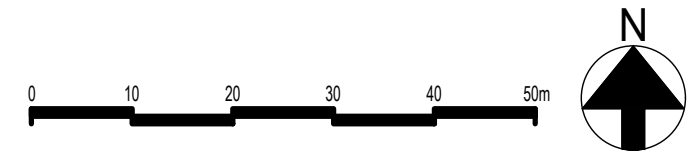
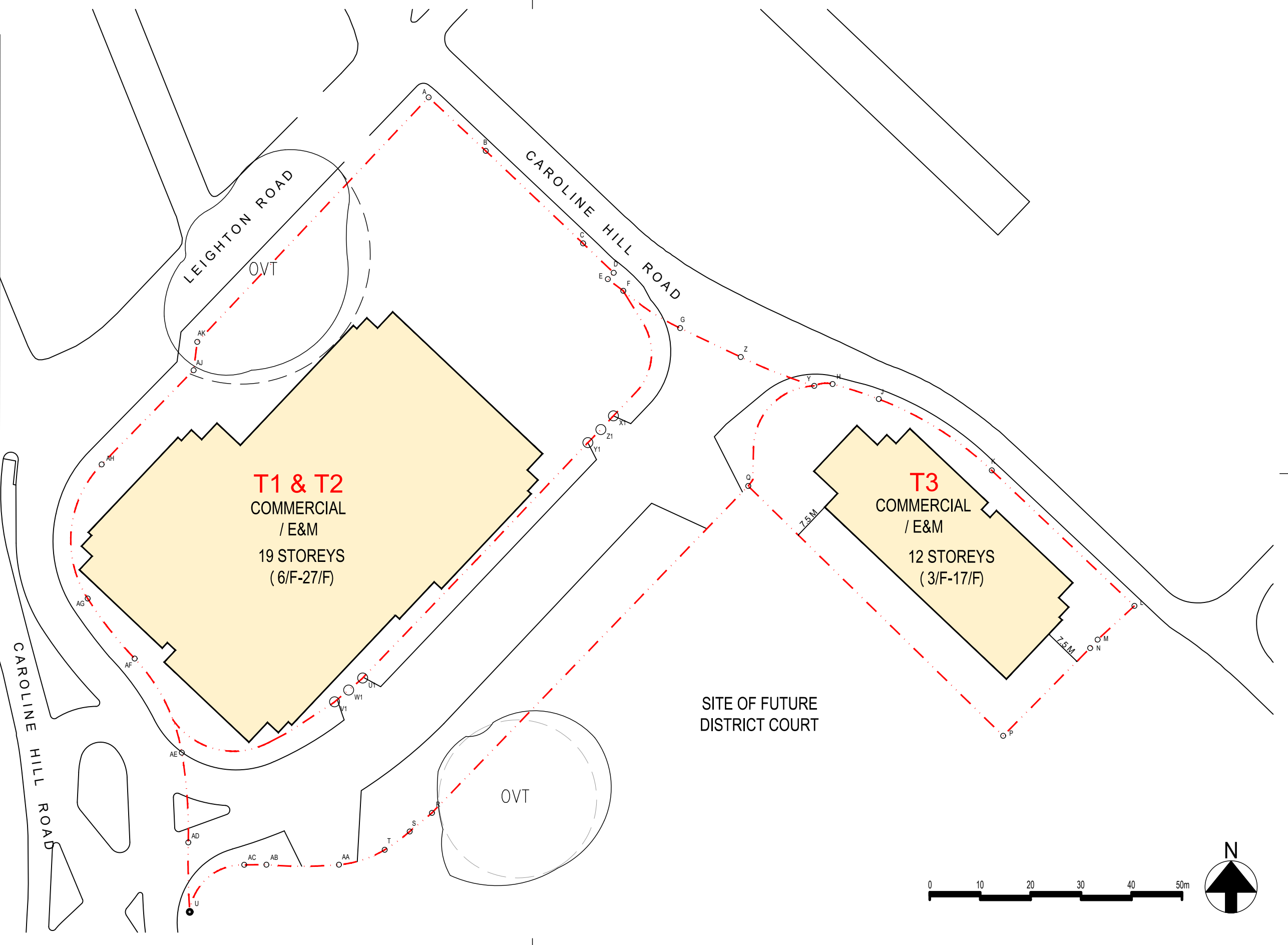
Project Title  
PROPOSED COMMERCIAL DEVELOPMENT ON IL NO.8945 AT CAROLINE HILL ROAD, CAUSEWAY BAY, HONG KONG

Drawing Title	
FIFTH FLOOR PLAN	
Project No.	21105HK
Scale	1:750 (A3)
Issue Date	Sept 2024
Drawing No.	MLP-010

Drawing Purpose

**LEGEND**

-  APPLICATION SITE
-  PINK HATCHED BLUE  
NO STRUCTURE ERECTED ABOVE OR  
WITHIN 4M BELOW GROUND LEVEL
-  PUBLIC OPEN SPACE
-  COMMERCIAL/E&M
-  G.I.C. FACILITIES
-  FUTURE FOOTBRIDGE
-  LIGHT BUSES LAYBYS
-  CARPARK (PVP)
-  CARPARK (PRIVATE)
-  CARPARK  
(G.I.C. FACILITIES)
-  ACCESS ROAD
-  LOADING & UNLOADING  
CARPARK (PVP)
-  UNEXCAVATED
-  24-HR PEDESTRIAN  
WALKWAY
-  PUBLIC OPEN SPACE  
WITH 24-HR  
PEDESTRIAN WALKWAY
-  PEDESTRIAN LINK
-  E&M
-  CIRCULATION/  
E&M



Rev.	Description	Drawn	Checked	Approved	Date
-	1st SUBMISSION				13-2022
A	1st AMENDMENT				9-2023
B	2nd AMENDMENT				1-2024

Rev.	Description	Drawn	Checked	Approved	Date

Check all measurements on site. Do not scale off drawings.

This drawing is to be read in conjunction with the specification and any discrepancies are to be immediately reported to the Architect.

This drawing remains the copyright property of the Architect and is not to be reproduced in whole or in part without permission of the Architect.

B.D. Ref.	Date
F.S.D. Ref.	
D.L.O. Ref.	
Drawn	Date 1-2024
Checked	Date 1-2024
Approved	Date 1-2024
Cad File No.	

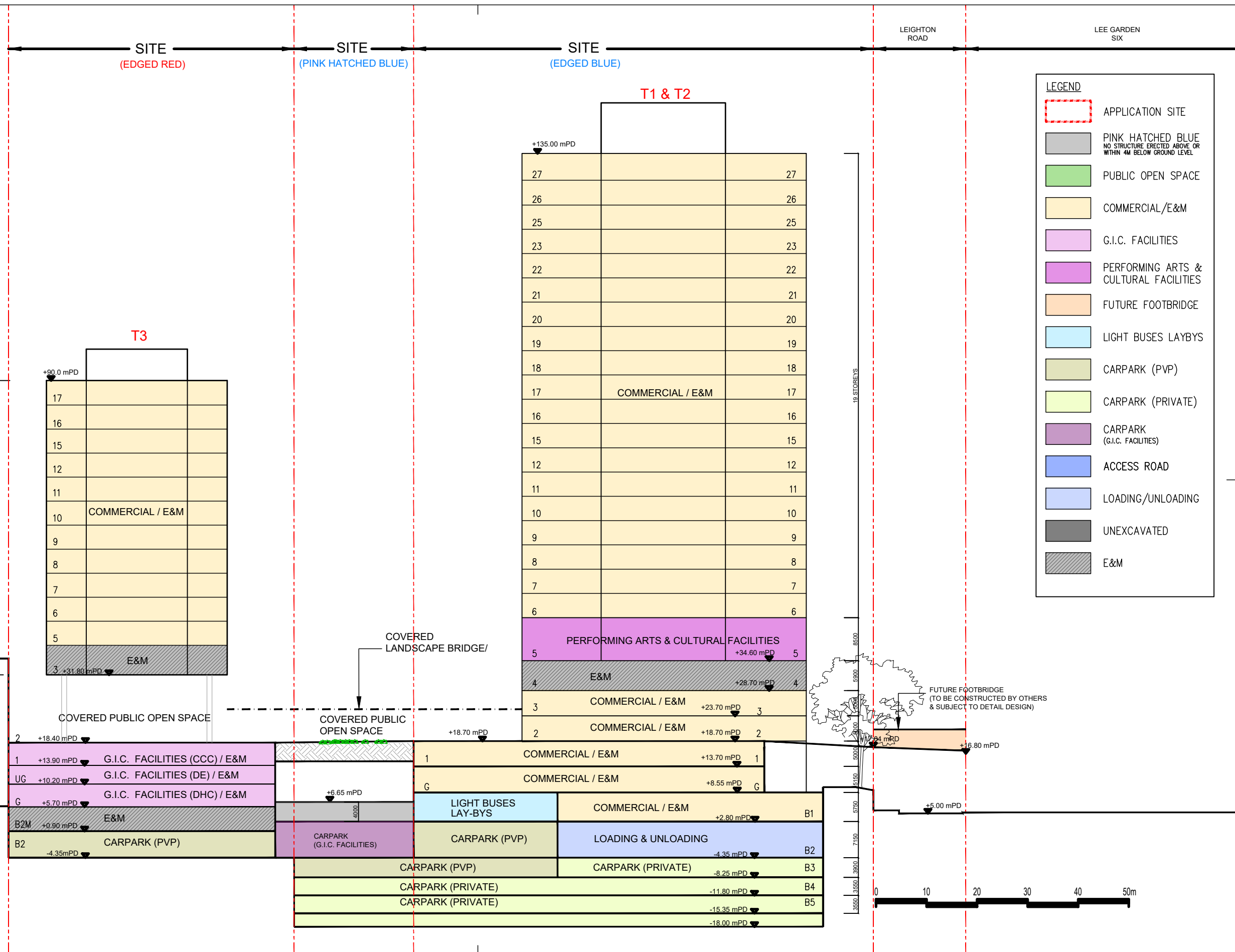
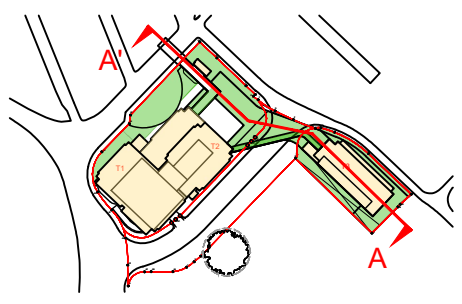


Project Title  
PROPOSED COMMERCIAL DEVELOPMENT ON IL NO.8945 AT CAROLINE HILL ROAD, CAUSEWAY BAY, HONG KONG

Drawing Title  
TYPICAL FLOOR PLAN

Project No. 21105HK  
Scale 1:750 (A3) Issue Date Sept 2024  
Drawing No. MLP-011

Drawing Purpose



Rev.	Description	Drawn	Checked	Approved	Date
-	1st SUBMISSION				13-2022
A	1st AMENDMENT				9-2023
B	2nd AMENDMENT				1-2024

Rev.	Description	Drawn	Checked	Approved	Date

Check all measurements on site. Do not scale off drawings.

This drawing is to be read in conjunction with the specification and any discrepancies are to be immediately reported to the Architect.

This drawing remains the copyright property of the Architect and is not to be reproduced in whole or in part without permission of the Architect.

B.D. Ref.	Date
F.S.D. Ref.	
D.L.O. Ref.	
Drawn	Date 1-2024
Checked	Date 1-2024
Approved	Date 1-2024
Cad File No.	

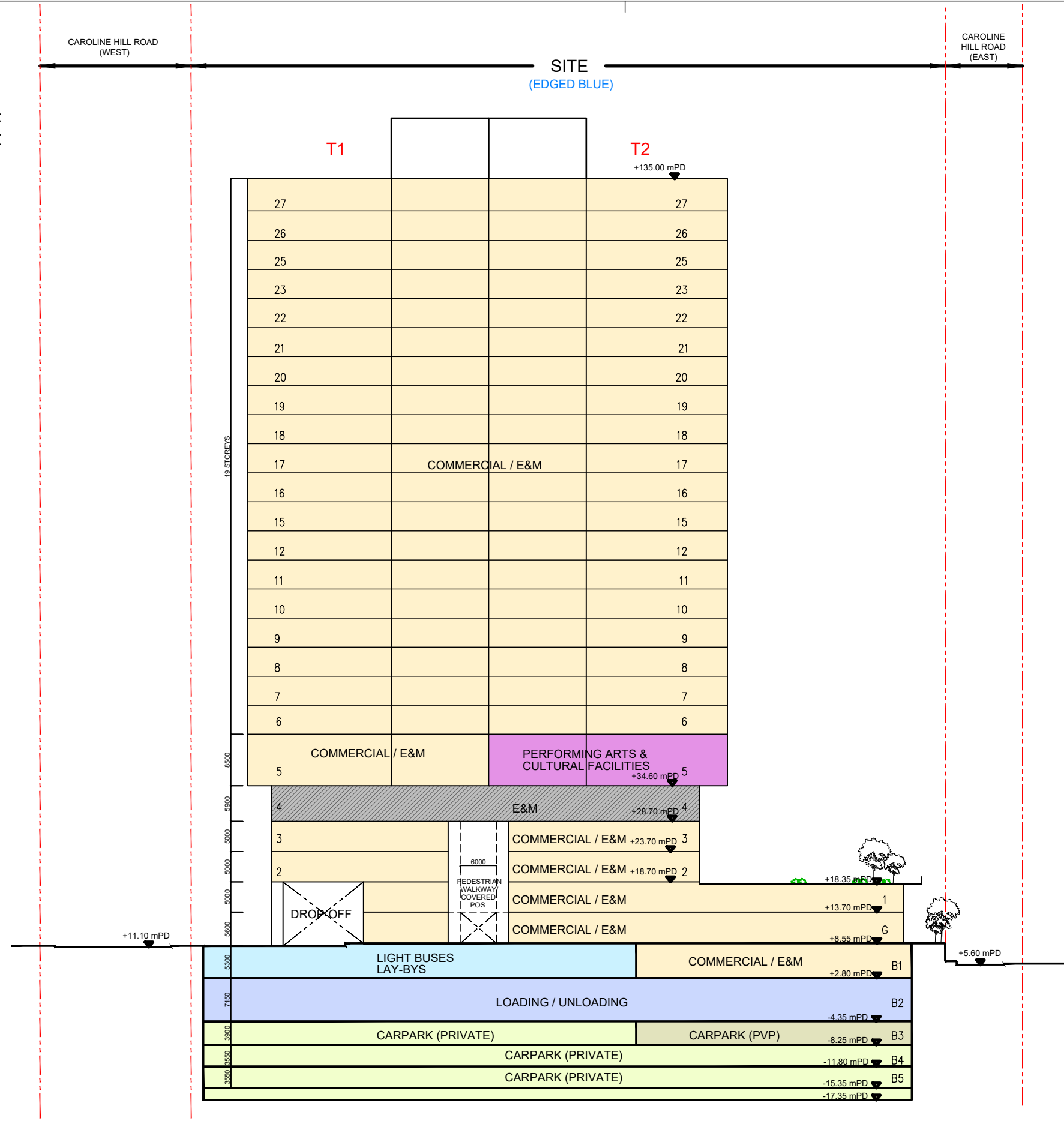
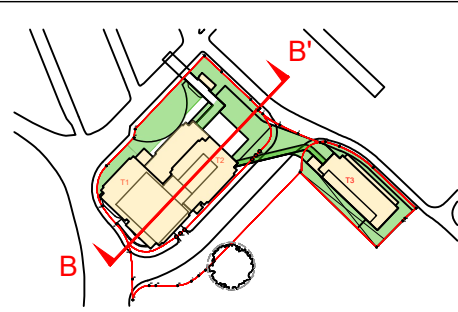


Project Title  
 PROPOSED COMMERCIAL DEVELOPMENT ON IL NO.8945 AT CAROLINE HILL ROAD, CAUSEWAY BAY, HONG KONG

Drawing Title	
SECTION AA'	
Project No.	21105HK
Scale	1:750 (A3)
Issue Date	Sept 2024
Drawing No.	MLP-012

Drawing Purpose





**LEGEND**

- APPLICATION SITE
- PINK HATCHED BLUE NO STRUCTURE ERECTED ABOVE OR WITHIN 4M BELOW GROUND LEVEL
- PUBLIC OPEN SPACE
- COMMERCIAL/E&M
- G.I.C. FACILITIES
- PERFORMING ARTS & CULTURAL FACILITIES
- FUTURE FOOTBRIDGE
- LIGHT BUSES LAYBYS
- CARPARK (PVP)
- CARPARK (PRIVATE)
- CARPARK (G.I.C. FACILITIES)
- ACCESS ROAD
- LOADING/UNLOADING
- UNEXCAVATED
- E&M



Rev.	Description	Drawn	Checked	Approved	Date
-	11st SUBMISSION				13-2022
A	11st AMENDMENT				9-2023
B	12nd AMENDMENT				1-2024

Rev.	Description	Drawn	Checked	Approved	Date

Check all measurements on site. Do not scale off drawings.

This drawing is to be read in conjunction with the specification and any discrepancies are to be immediately reported to the Architect.

This drawing remains the copyright property of the Architect and is not to be reproduced in whole or in part without permission of the Architect.

B.D. Ref.	Date
F.S.D. Ref.	
D.L.O. Ref.	
Drawn	Date 1-2024
Checked	Date 1-2024
Approved	Date 1-2024
Cad File No.	



Project Title  
 PROPOSED COMMERCIAL DEVELOPMENT ON IL NO.8945 AT CAROLINE HILL ROAD, CAUSEWAY BAY, HONG KONG

Drawing Title	
SECTION BB'	
Project No.	21105HK
Scale	1:750 (A3)
Issue Date	Sept 2024
Drawing No.	MLP-013

Drawing Purpose