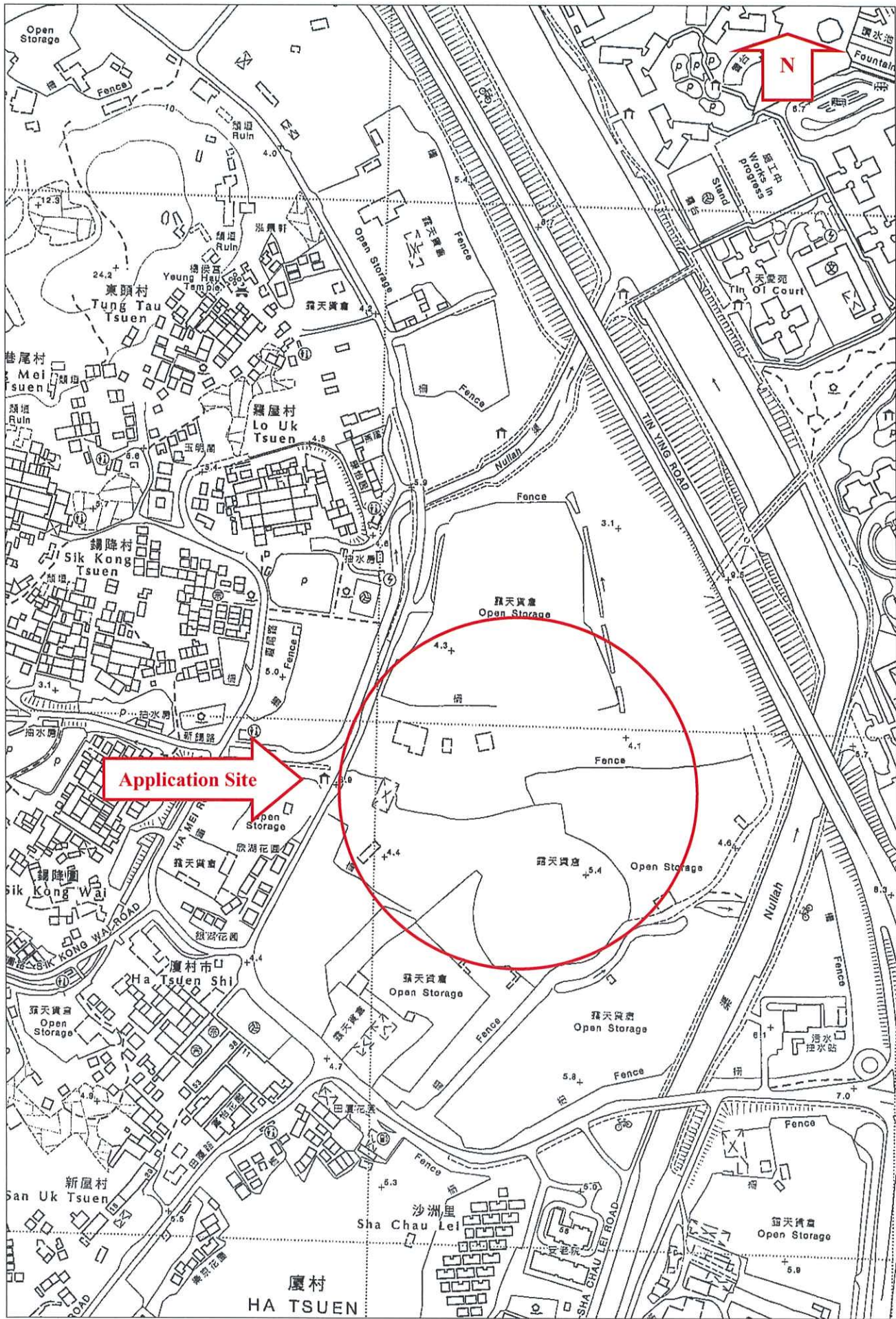


APPENDIX 3

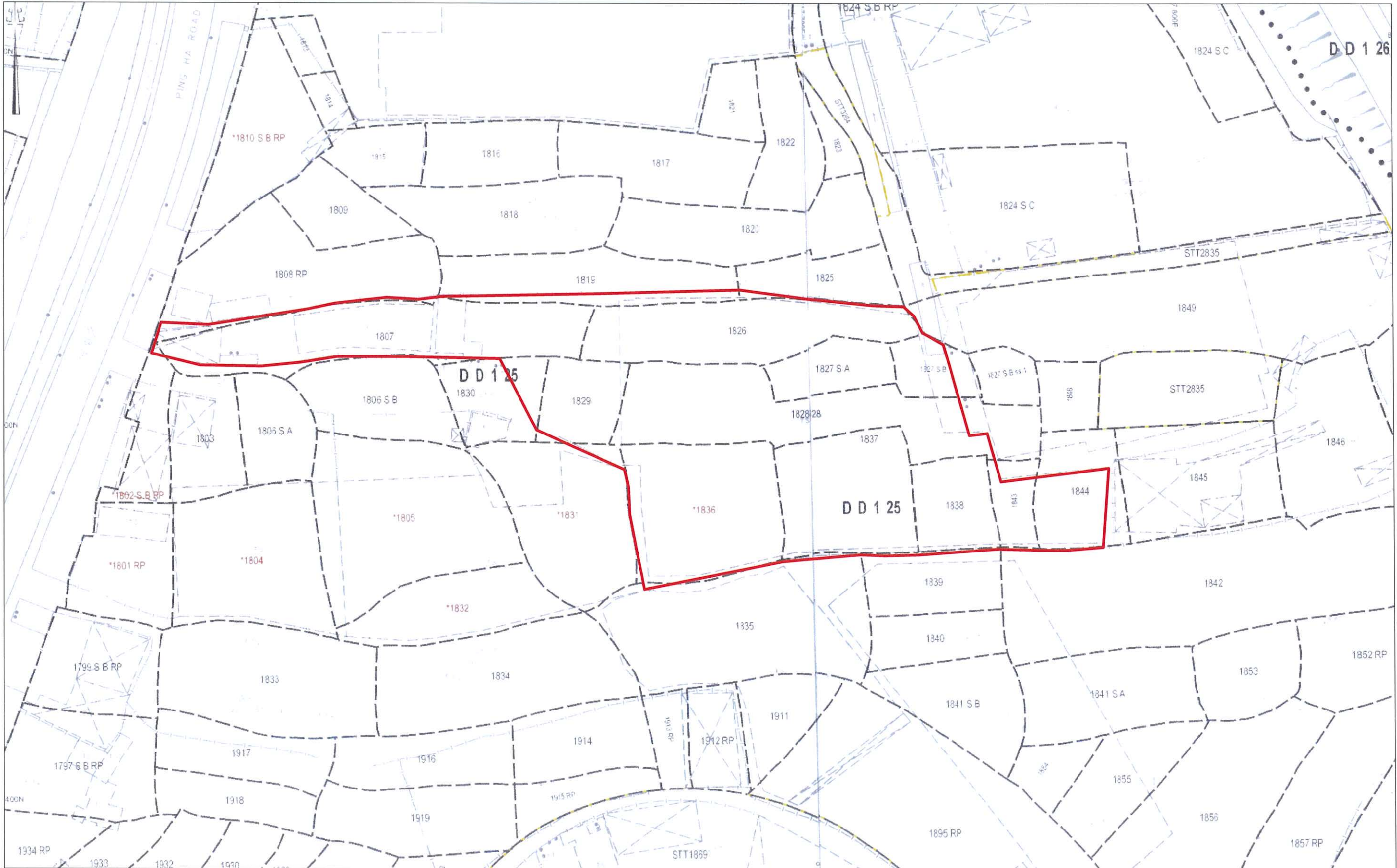
Location Plan



For Identification Only

APPENDIX 4

Site Plan (Lot Index Plan)

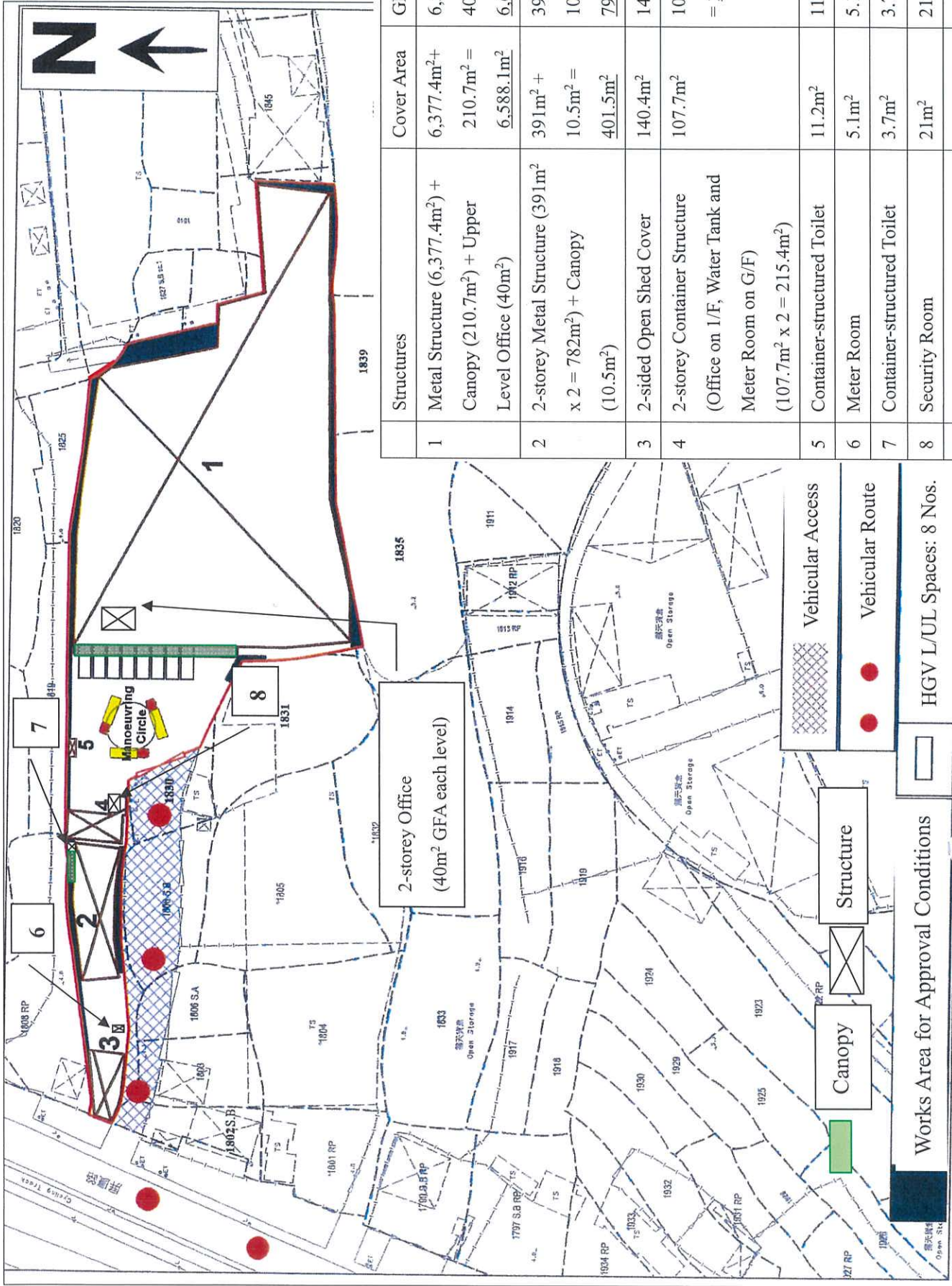


For Identification Only

Application Site

APPENDIX 5

Proposed Layout Plan



| Structures | Cover Area | GFA |
|------------|---|--|
| 1 | 6,377.4m ² + 210.7m ² = 6,588.1m ² | 6,588.1m ² + 40m ² = 6,628.1m ² |
| 2 | 391m ² + 10.5m ² = 401.5m ² | 391m ² x 2 + 10.5m ² = 792.5m ² |
| 3 | 140.4m ² | 140.4m ² |
| 4 | 107.7m ² | 107.7m ² x 2 = 215.4m ² |
| 5 | 11.2m ² | 11.2m ² |
| 6 | 5.1m ² | 5.1m ² |
| 7 | 3.7m ² | 3.7m ² |
| 8 | 21m ² | 21m ² |
| Total: | | 7,278.7m ² |