

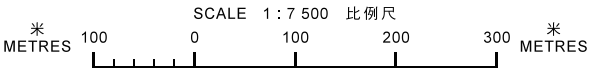
圖例 LEGEND

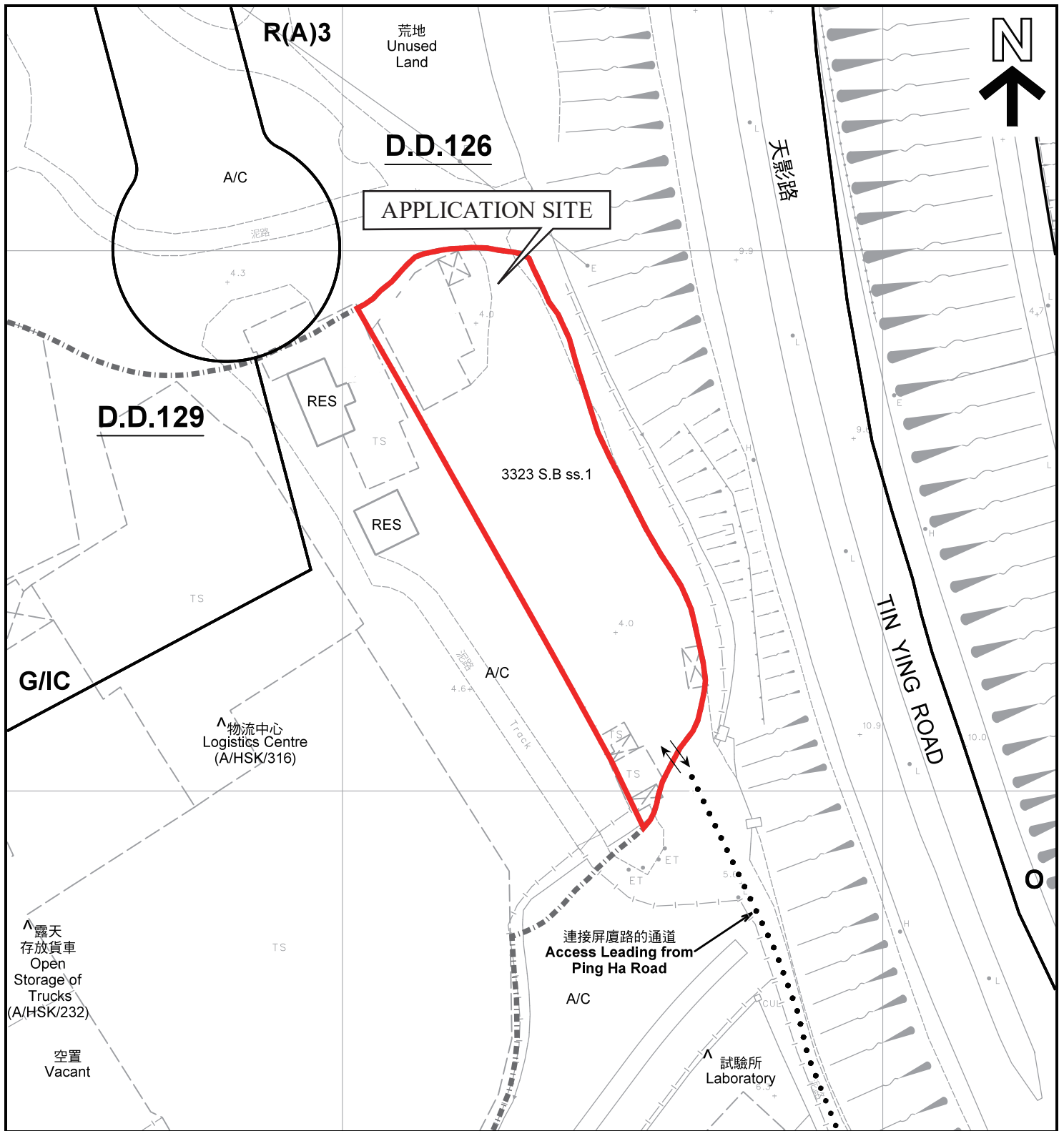
- 243 (17.7.04)** 獲批准的申請 APPROVED APPLICATION
- 72 (10.9.99) X** 已撤銷 REVOKED
- 會議日期 DATE OF MEETING
- - - 申請編號 APPLICATION NUMBER

申請地點界線只作識別用
 APPLICATION SITE BOUNDARY
 FOR IDENTIFICATION PURPOSE ONLY

場地大綱圖

擬議臨時公眾停車場(私家車及不超過 24 噸的貨車)及
 露天存放出口汽車及汽車零件(為期 3 年)
 元朗厦村丈量約份第129約地段第3323號B分段第1小分段
**PROPOSED TEMPORARY PUBLIC VEHICLE PARK FOR
 PRIVATE CAR AND GOODS VEHICLE NOT EXCEEDING 24 TONNES
 AND OPEN STORAGE OF EXPORT VEHICLE AND
 VEHICLE PARTS FOR A PERIOD OF 3 YEARS**
 LOT 3323 S.B ss.1 IN D.D. 129, HA TSUEN, YUEN LONG









註釋 Notes :

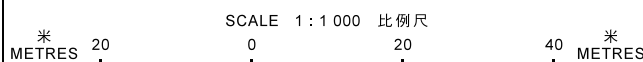
- (1) 2022年4月26日勘測的土地用途
Land uses shown on this plan are in accordance with the land use survey conducted by the Planning Department on 26.4.2022
- (2) * 土地用途跟1992年3月勘測的土地用途一致
Indicates that the use is the same as that revealed by the land use survey conducted by the Planning Department in Mar 1992
- (3) ^ 土地用途跟1992年3月勘測的土地用途有別
Indicates that the use is different from that revealed by the land use survey conducted by the Planning Department in Mar 1992

圖例 LEGEND

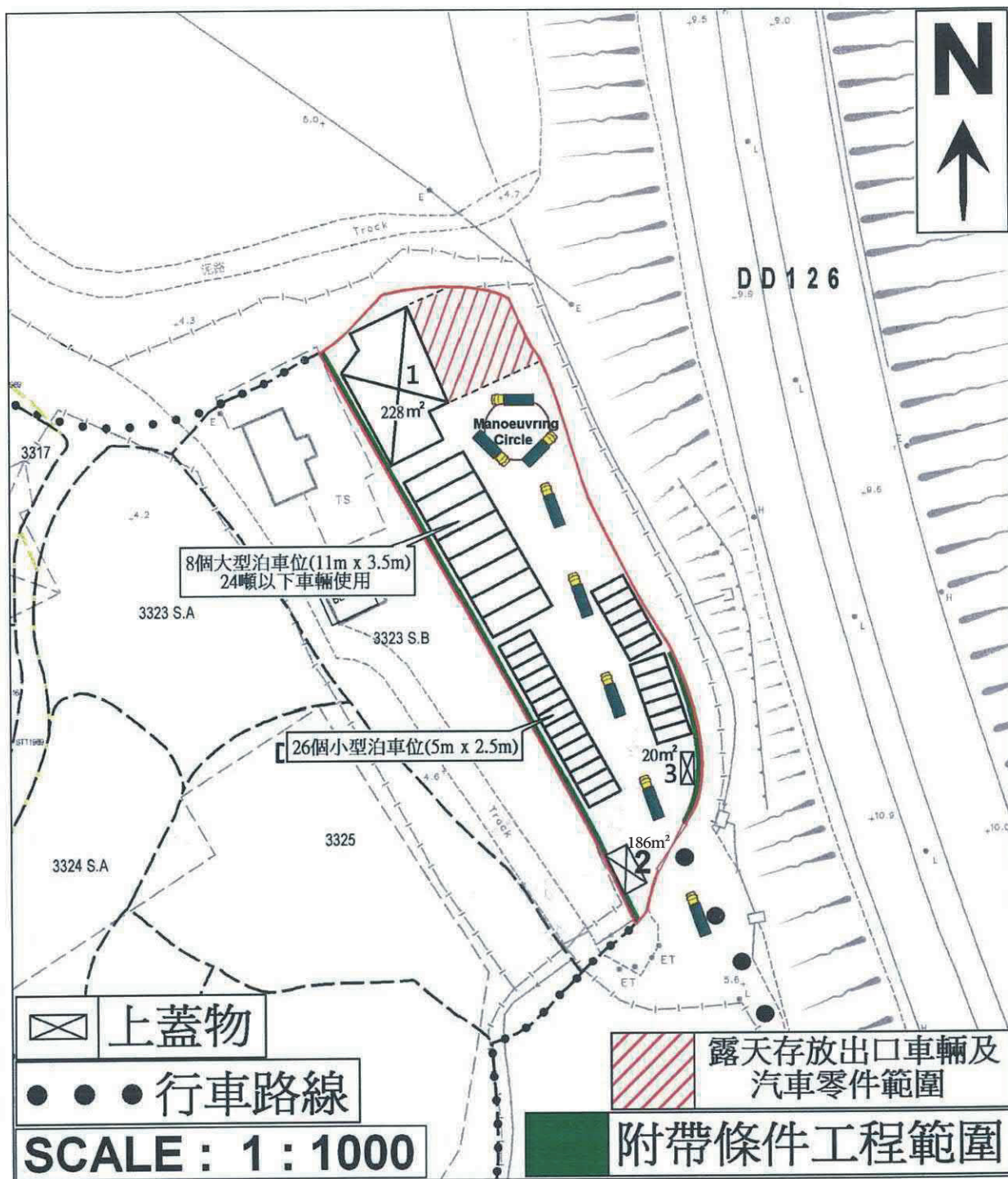
- | | | | |
|---|--|---|---|
|  | 申請地點(界線只作識別用)
APPLICATION SITE
(BOUNDARY FOR IDENTIFICATION
PURPOSE ONLY) | A/C | 常耕農地
CULTIVATED AGRICULTURAL LAND |
| R(A) | 住宅(甲類)
RESIDENTIAL (GROUP A) | RES | 住用構築物
RESIDENTIAL STRUCTURES |
| G/IC | 政府、機構或社區
GOVERNMENT, INSTITUTION OR
COMMUNITY |  | 實地照片的觀景點
VIEWING POINT OF SITE PHOTO |
| O | 休憩用地
OPEN SPACE |  | 丈量約界線
D.D. BOUNDARY |
| | |  | 入口/出口
INGRESS / EGRESS |

場地位置圖

擬議臨時公眾停車場(私家車及不超過24噸的貨車)及
露天存放出口汽車及汽車零件(為期3年)
元朗厦村丈量約份第129約地段第3323號B分段第1小分段
PROPOSED TEMPORARY PUBLIC VEHICLE PARK FOR
PRIVATE CAR AND GOODS VEHICLE NOT EXCEEDING 24 TONNES
AND OPEN STORAGE OF EXPORT VEHICLE AND
VEHICLE PARTS FOR A PERIOD OF 3 YEARS
LOT 3323 S.B ss.1 IN D.D.129, HA TSUEN, YUEN LONG



場地設計圖



☒ 上蓋物

●●● 行車路線

SCALE : 1 : 1000

☒ 露天存放出口車輛及汽車零件範圍

附帶條件工程範圍