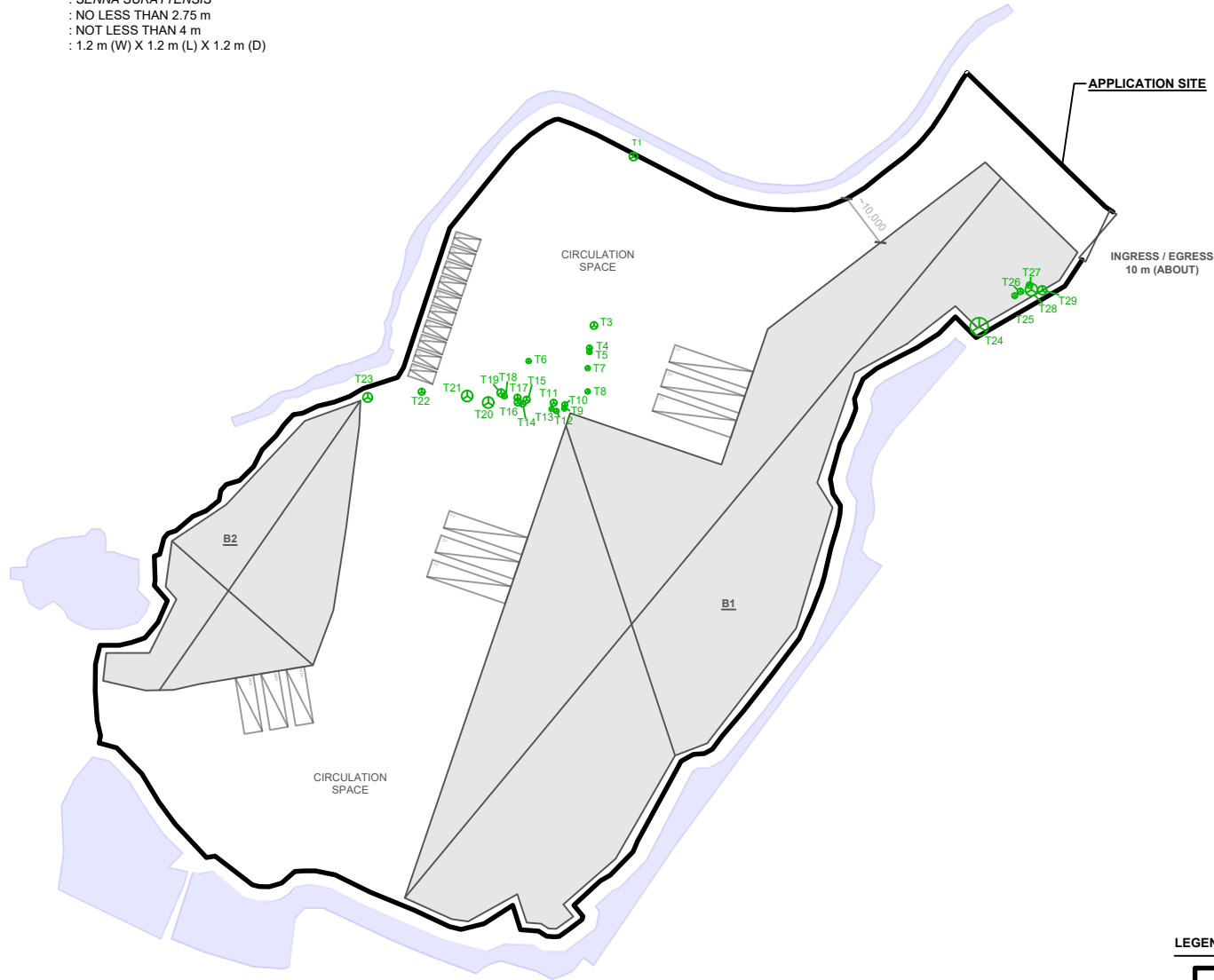


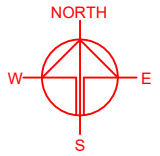
LANDSCAPE PROPOSAL

APPLICATION SITE AREA : 16,256 m² (ABOUT)
 NO. OF EXISTING TREE : 28 (T1, T3 TO T29)
 SPECIES OF TREES : 28 X VARIOUS SPECIES
 NO. OF TREES WILL BE FELLED : 28
 NO. OF NEW TREES WILL BE PLANTED : 28 (N1 TO N28)
 SPECIES OF NEW TREES : SENNA SURATTENSIS
 HEIGHT OF NEW TREES : NO LESS THAN 2.75 m
 SPACING OF NEW TREES : NOT LESS THAN 4 m
 DIMENSION OF TREE PITS : 1.2 m (W) X 1.2 m (L) X 1.2 m (D)



LEGEND

- APPLICATION SITE
- STRUCTURE
- PARKING SPACE (PC)
- L/UL SPACE (LGV)
- INGRESS / EGRESS
- EXISTING TREES



PLANNING CONSULTANT



PROPOSED TEMPORARY WAREHOUSE (EXCLUDING DANGEROUS GOODS GODOWN) WITH ANCILLARY FACILITIES FOR A PERIOD OF 3 YEARS AND ASSOCIATED FILLING OF LAND

SITE LOCATION

VARIOUS LOTS IN D.D.89 AND ADJOINING GOVERNMENT LAND, MAN KAM TO, NEW TERRITORIES

SCALE
1 : 1300 @ A4

DRAWN BY
LT 7.10.2024

REVISED BY
DATE

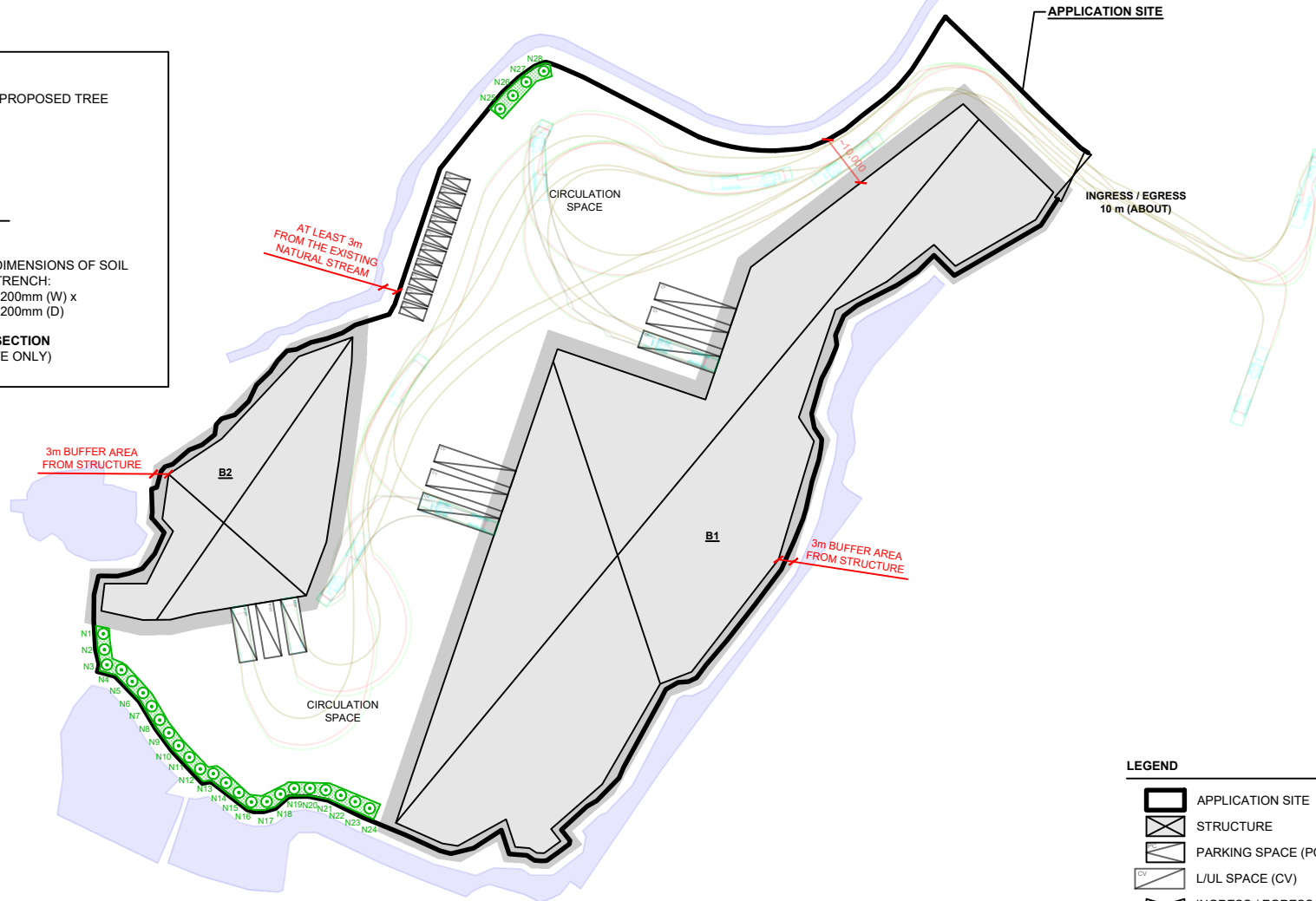
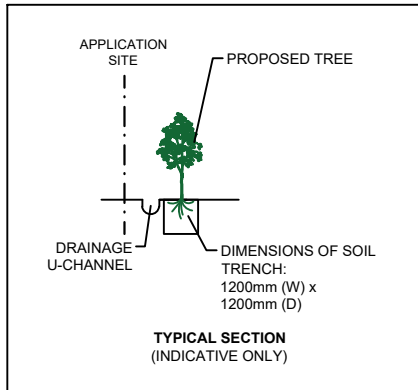
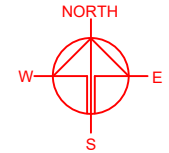
APPROVED BY
DATE

DWG. TITLE
LANDSCAPE PROPOSAL (1/2)

DWG. NO. ANNEX II VER. 001

LANDSCAPE PROPOSAL

APPLICATION SITE AREA	: 16,256 m ² (ABOUT)
NO. OF EXISTING TREE	: 28 (T1, T3 TO T29)
SPECIES OF TREES	: 28 X VARIOUS SPECIES
NO. OF TREES WILL BE FELLED	: 28
NO. OF NEW TREES WILL BE PLANTED	: 28 (N1 TO N28)
SPECIES OF NEW TREES	: SENNA SURATTENSIS
HEIGHT OF NEW TREES	: NO LESS THAN 2.75 m
SPACING OF NEW TREES	: NOT LESS THAN 4 m
DIMENSION OF TREE PITS	: 1.2 m (W) X 1.2 m (L) X 1.2 m (D)



LEGEND

	APPLICATION SITE
	STRUCTURE
	PARKING SPACE (PC)
	L/UL SPACE (CV)
	INGRESS / EGRESS
	CONTAINER VEHICLE (CV)
	SWEEP PATH OF VEHICLE
	PROPOSED NEW TREES
	PROPOSED CONTINUOUS SOIL TRENCH

- NOTES:**
- 1) THE APPLICANT WILL MAINTAIN TREES IN GOOD CONDITION DURING THE PLANNING APPROVAL PERIOD.
 - 2) THE APPLICANT WILL REPLACE TREES WHICH ARE DYING OR DEAD DURING THE PLANNING APPROVAL PERIOD.
 - 3) THE APPLICANT WILL PROVIDE ADEQUATE IRRIGATION FOR TREES.

PLANNING CONSULTANT

PROPOSED WAREHOUSE (EXCLUDING DANGEROUS GOODS GODOWN) WITH ANCILLARY FACILITIES FOR A PERIOD OF 3 YEARS AND ASSOCIATED FILLING OF LAND

SITE LOCATION
VARIOUS LOTS IN D.D.89 AND ADJOINING GOVERNMENT LAND, MAN KAM TO, NEW TERRITORIES

SCALE 1 : 1300 @ A4	
DRAWN BY LT	DATE 7.10.2024
REVISED BY	DATE
APPROVED BY	DATE
DWG. TITLE LANDSCAPE PROPOSAL (2/2)	
DWG NO. ANNEX II	VER. 001