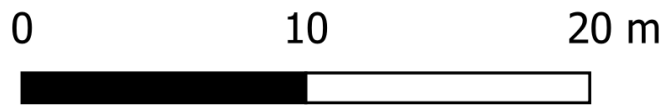





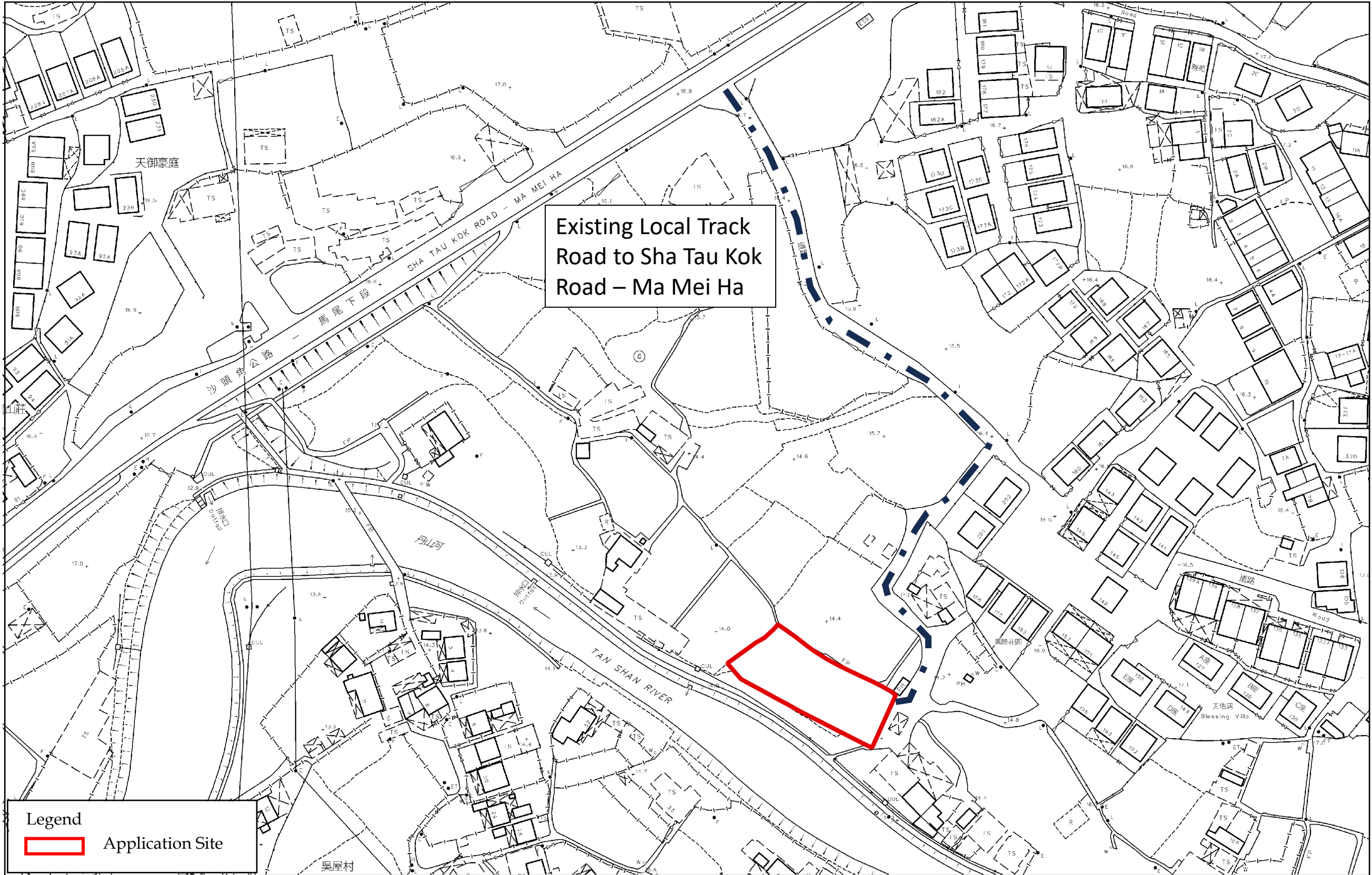
Proposed Filling of Land
 0.2m thick of concrete layer
 About 422 sq.m. in area



- Legend
-  Application Site
 -  Proposed Land Fill
 -  Private Car Parking/ Loading & Unloading Space for LGV

 **LCH Planning and Development Consultants Limited**

Section 16 Application for Proposed Filling of Land for Agricultural Use with Ancillary Solar Panels at Lot No. 1522 in D.D. 76 Kan Tau Tsuen, Fanling



Existing Local Track
Road to Sha Tau Kok
Road – Ma Mei Ha

Legend

 Application Site

 **LCH Planning and Development
Consultants Limited**

Section 16 Application for Proposed Filling of Land for Agricultural Use with Ancillary Solar Panels at Lot No. 1522 in D.D. 76 Kan Tau Tsuen, Fanling

Annex 2 : Traffic Route



**LCH Planning and Development
Consultants Limited**

Section 16 Application for Proposed Filling of Land for Agricultural Use with Ancillary Solar Panels at Lot No. 1522 in D.D. 76 Kan Tau Tsuen, Fanling

Annex 3 : Existing Tree Group