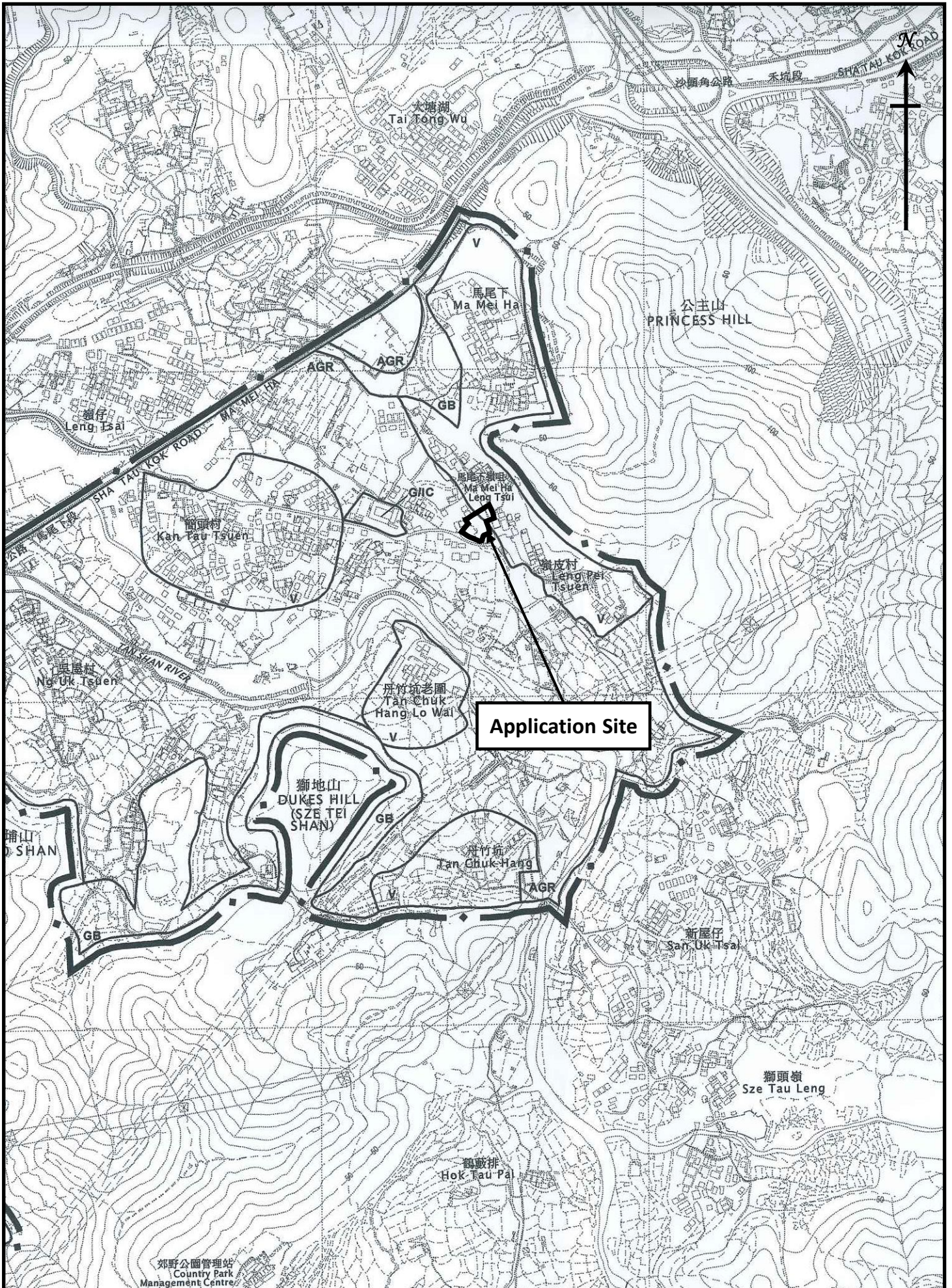


Figures

- Figure 1 Location Plan
- Figure 2 Lot Index Plan
- Figure 3 Vehicular Access to the Site
- Figure 4 Indicative Layout Plan
- Figure 5 Land Filling Plan



Application Site

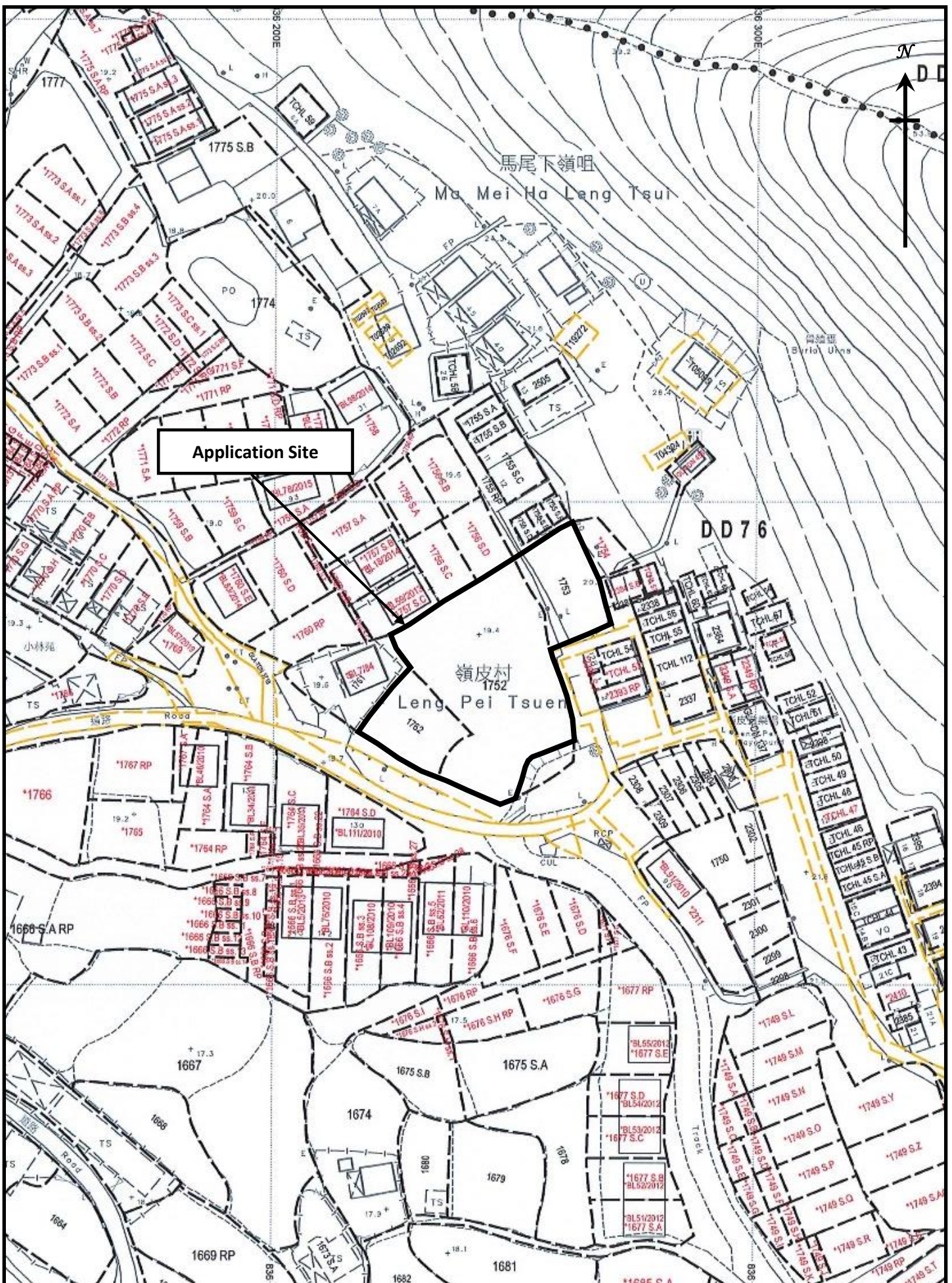
Location Plan
 (Extract from Approved Lung Yeuk Tau and Kwan Tei
 South Outline Zoning Plan No. S/NE-LYT/19)

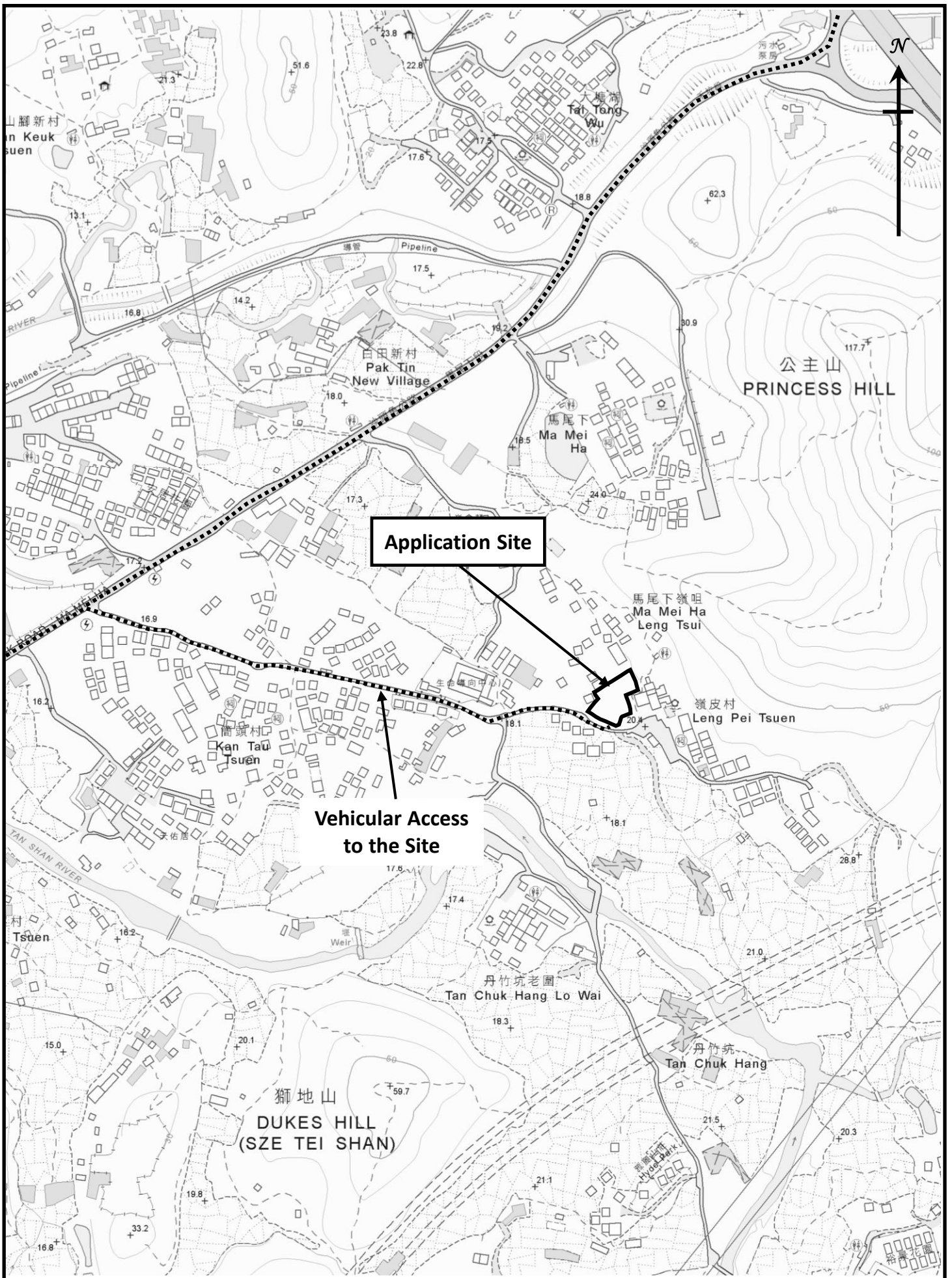
Figure 1

1 : 7500



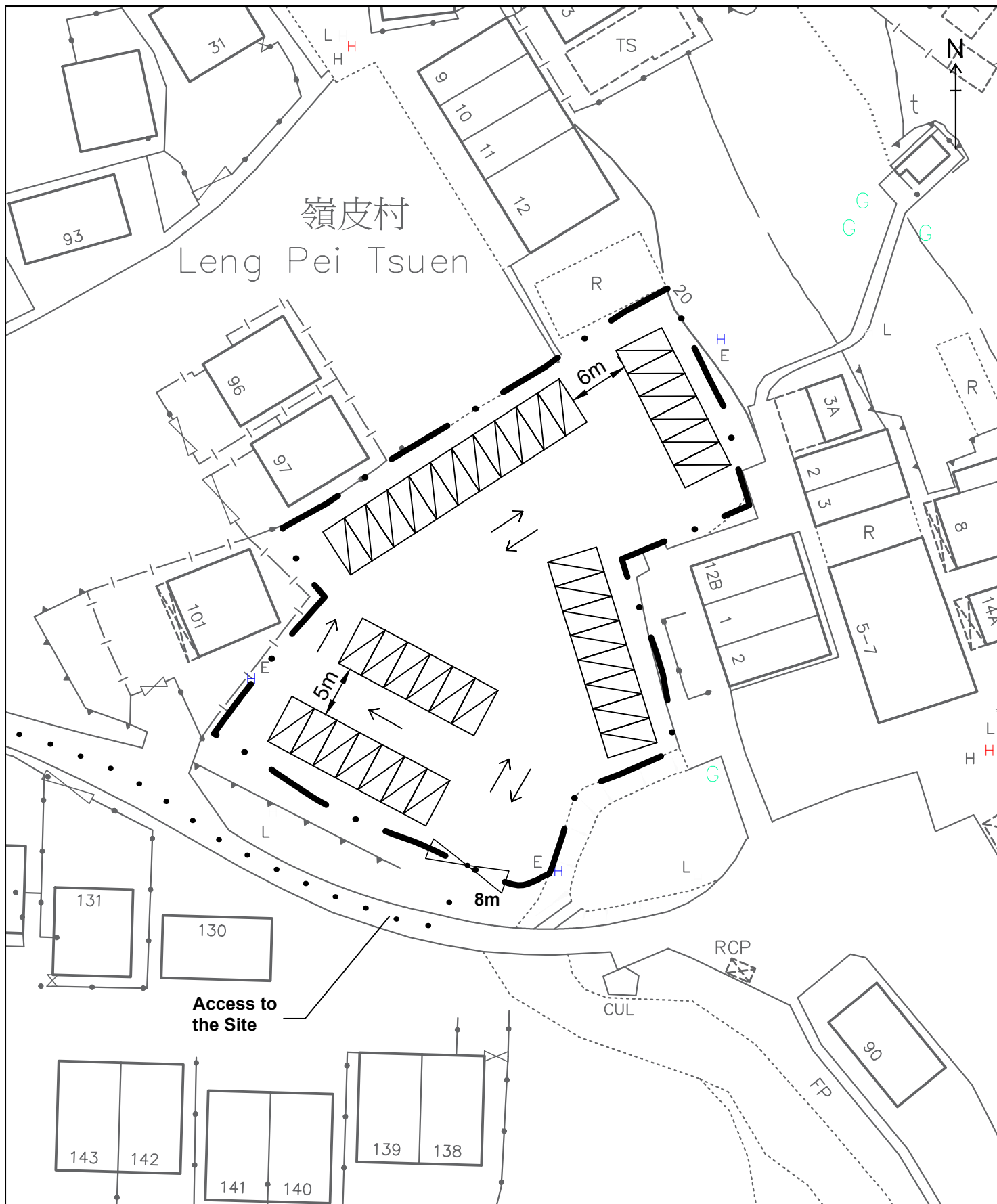
羅迅測計師行
Lawson David & Sung
 SURVEYORS LIMITED
 Property Consultants • Planning • Valuers • Auctioneers
 Estate Agency Licence No. C-006328





Vehicular Access to the Application Site

Figure 3
1 : 5000



Legend:

- Application Site (Area: about 1,632 sq.m.)
- Parking Spaces for Private Vehicles (2.5m x 5m) (38 nos.)

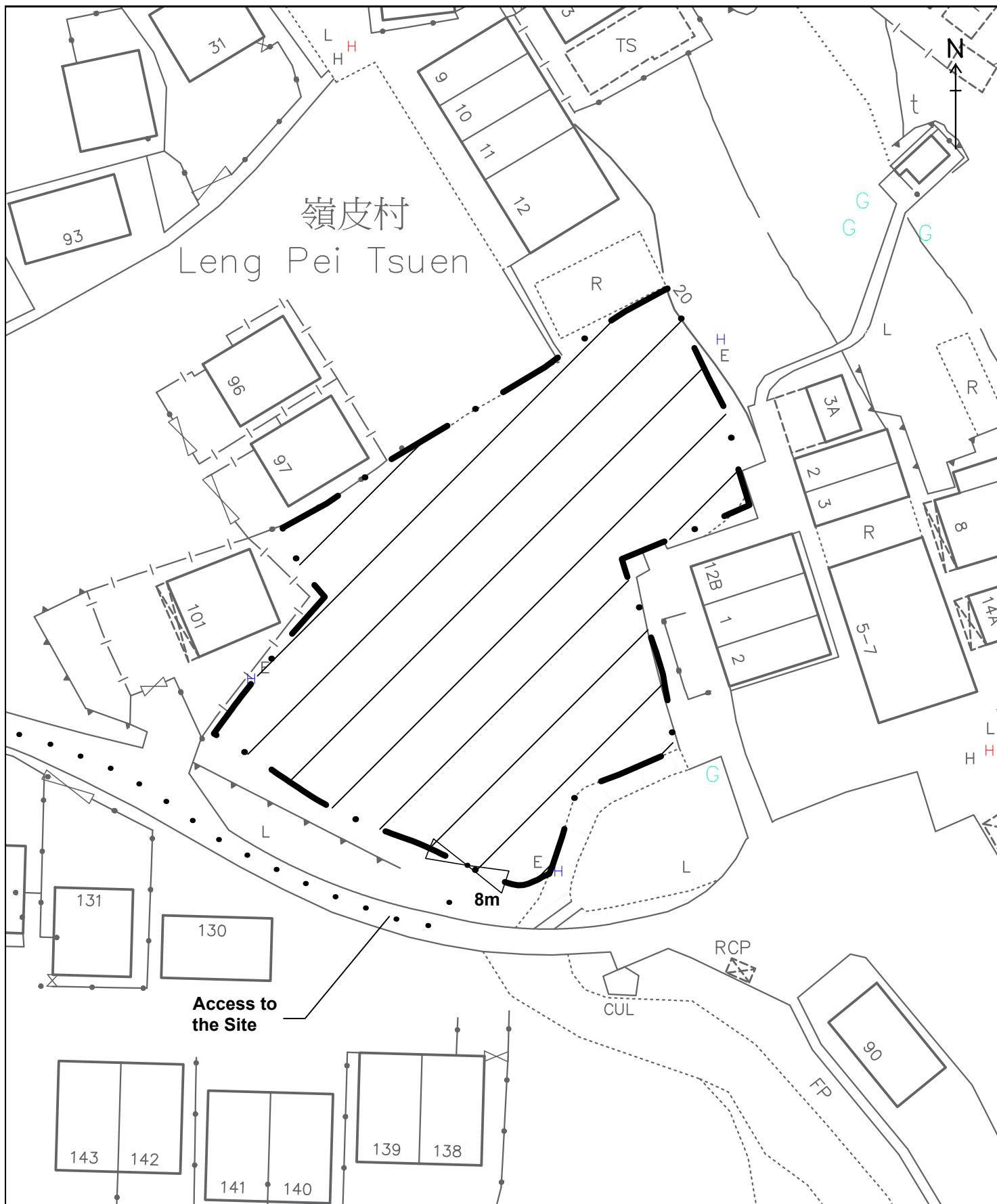
Indicative Layout Plan

Figure 4

Scale 1 : 500



羅迅測計師行
Lawson David & Sung
SURVEYORS LIMITED
Property Consultants • Planning • Valuers • Auctioneers
Estate Agency Licence No. C-006328



Legend:

- Application Site (Area: about 1,632 sq.m.)
- Land Filling Area (Area: about 1,632 sq.m., Depth: not more than 0.2m)

Land Filling Plan

Figure 5

Scale 1 : 500



羅迅測計師行
Lawson David & Sung
 SURVEYORS LIMITED
 Property Consultants • Planning • Valuers • Auctioneers
 Estate Agency Licence No. C-006328