

深圳市
ZHEN SHI

Legend

- Application Site
- Whole Site



**LCH Planning and Development
Consultants Limited**

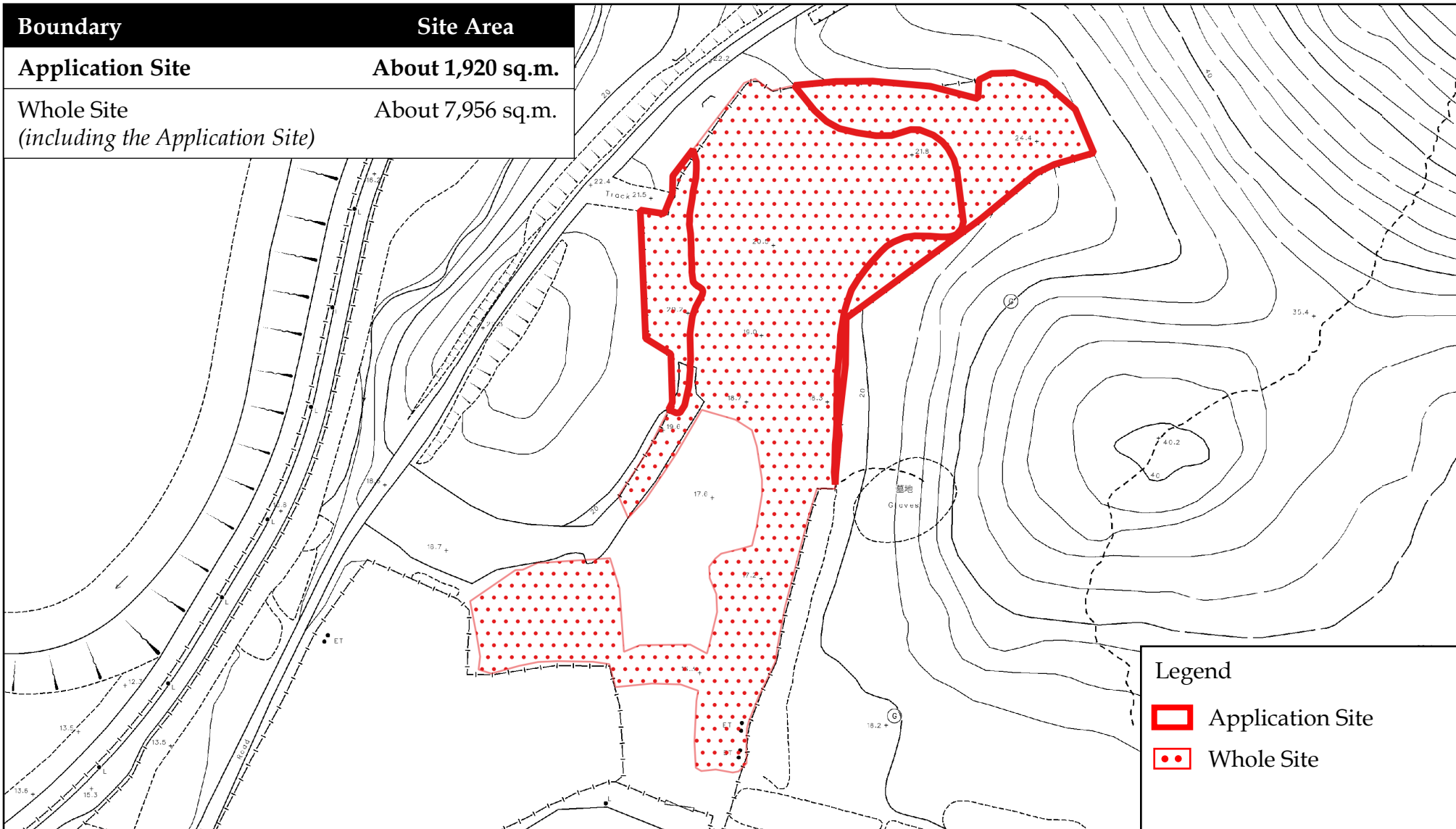
Figure 1 : Location Plan

(For reference only. Not to scale.)

Section 16 Application for Proposed Temporary Holiday Camp for a Period of 3 Years and Associated Filling of Land at Demarcation District No. 80 Lot Nos. 20 RP (Part), 21 (Part), 22 (Part), 23 (Part), and 25 (Part)

(Source: HK GEODATA STORE, HKSAR Government)

Boundary	Site Area
Application Site	About 1,920 sq.m.
Whole Site <i>(including the Application Site)</i>	About 7,956 sq.m.



 **LCH Planning and Development
Consultants Limited**

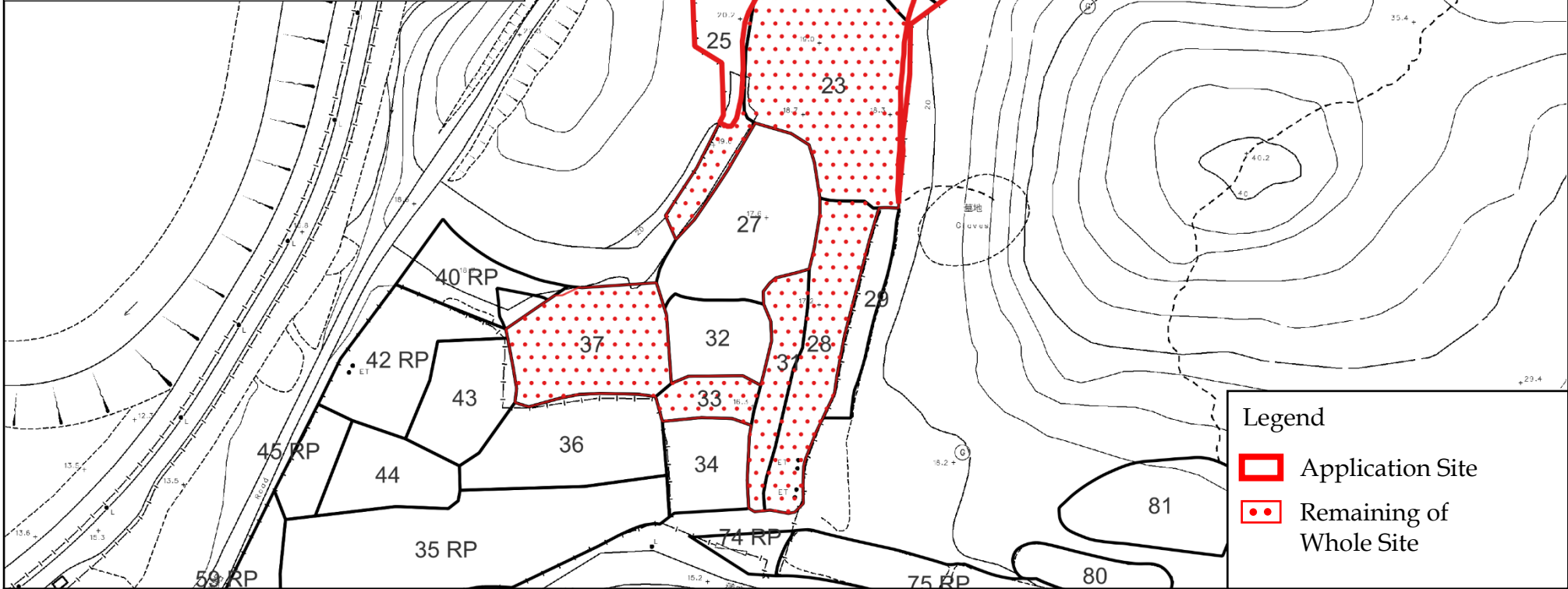
Figure 2 : Site Plan

(For reference only. Not to scale.)

Section 16 Application for Proposed Temporary Holiday Camp for a Period of 3 Years and Associated Filling of Land at Demarcation District No. 80 Lot Nos. 20 RP (Part), 21 (Part), 22 (Part), 23 (Part), and 25 (Part)

(Source: HK GEODATA STORE, HKSAR Government)

Lots Within Application Site	Site Area
20 RP (Part)	About 45 sq.m.
21 (Part)	About 1,335 sq.m.
22 (Part)	About 24 sq.m.
23 (Part)	About 41 sq.m.
25 (Part)	About 475 sq.m.



 **LCH Planning and Development
Consultants Limited**

Figure 3 : Land Status

(For reference only. Not to scale.)

Section 16 Application for Proposed Temporary Holiday Camp for a Period of 3 Years and Associated Filling of Land at Demarcation District No. 80 Lot Nos. 20 RP (Part), 21 (Part), 22 (Part), 23 (Part), and 25 (Part)

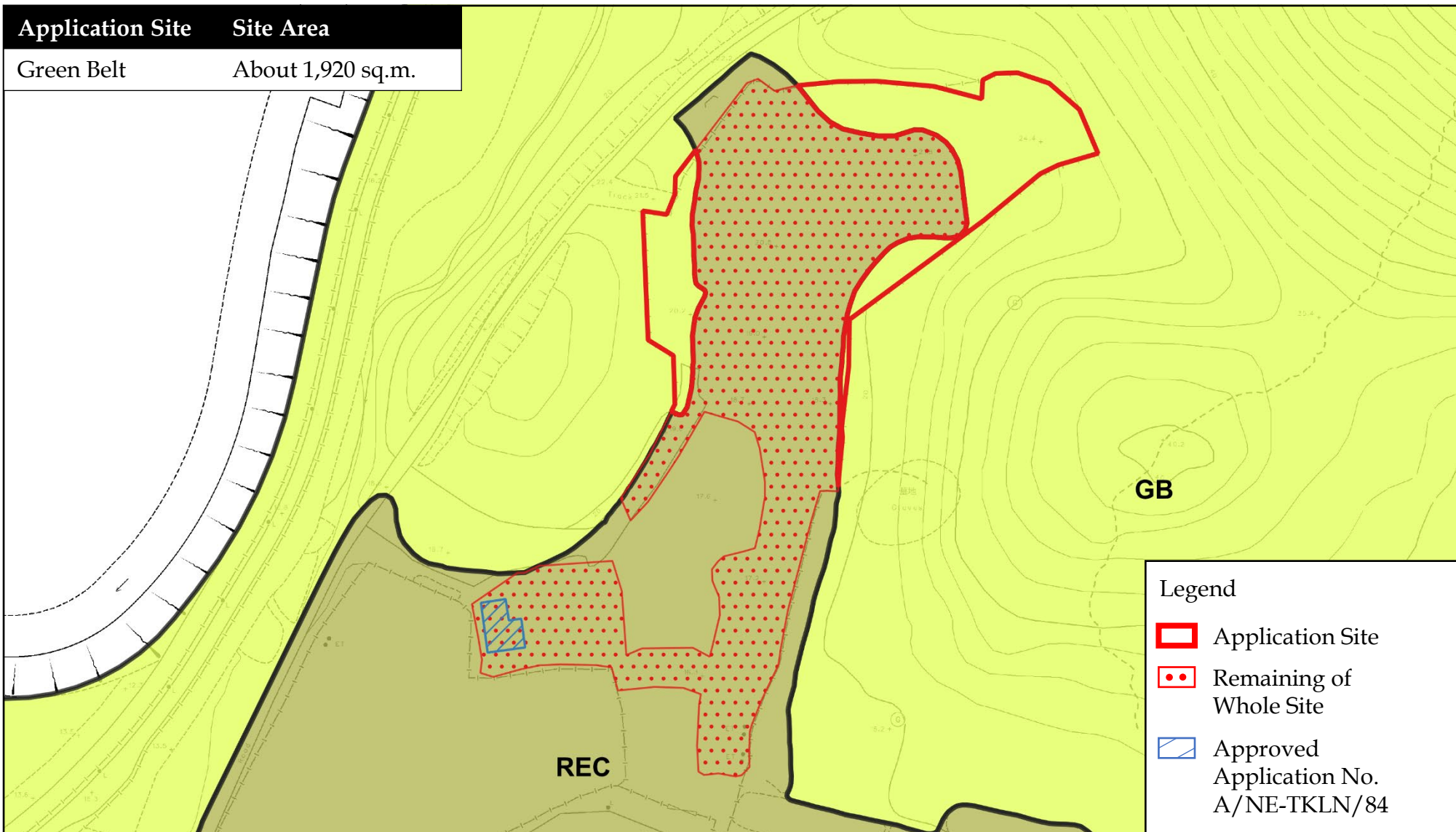
(Source: HK GEODATA STORE, HKSAR Government)

Application Site




Site Area

Green Belt

About 1,920 sq.m.



Legend

-  Application Site
-  Remaining of Whole Site
-  Approved Application No. A/NE-TKLN/84



**LCH Planning and Development
Consultants Limited**

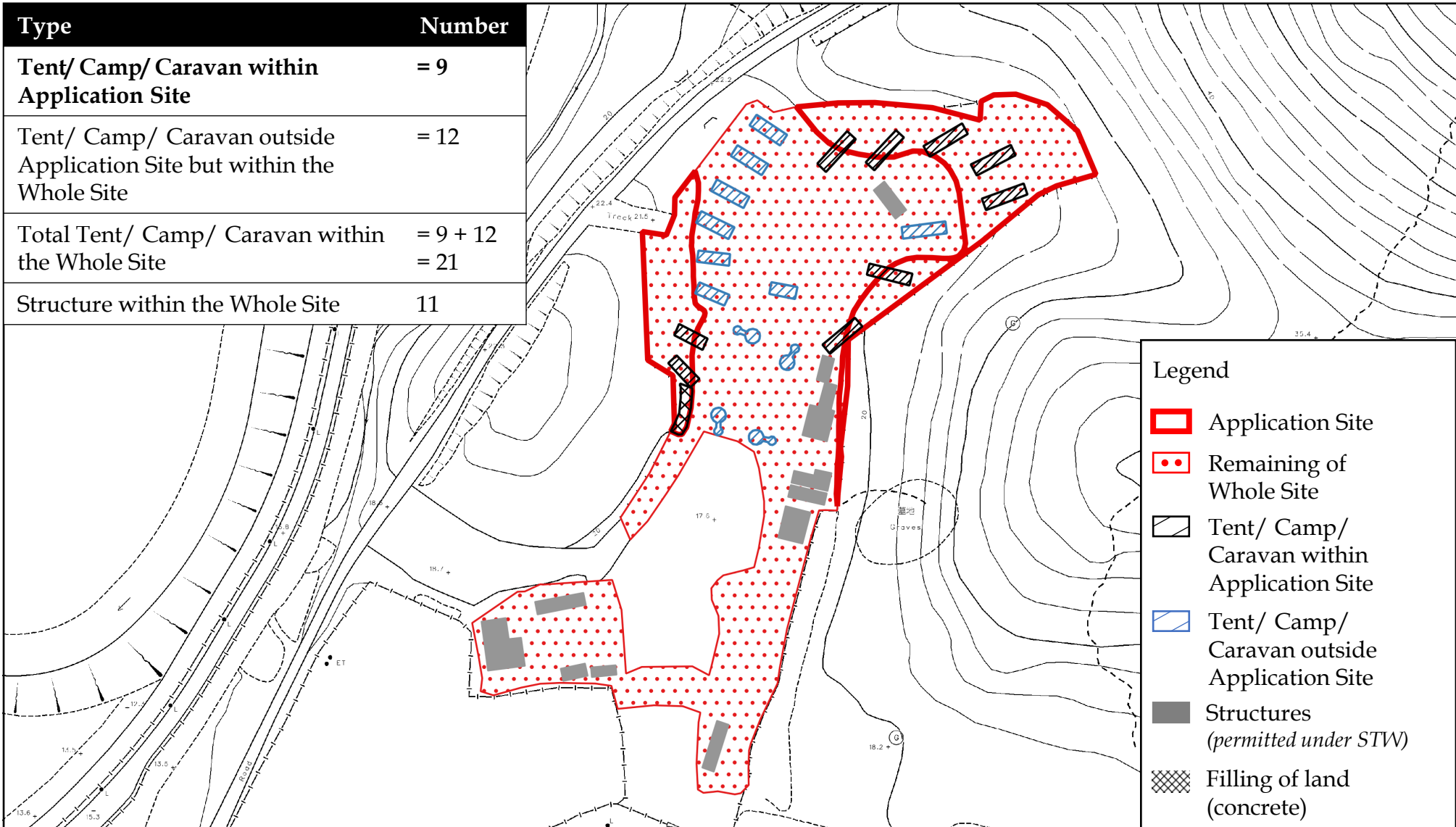
Figure 4 : Extract of OZP

(For reference only. Not to scale.)

Section 16 Application for Proposed Temporary Holiday Camp for a Period of 3 Years and Associated Filling of Land at Demarcation District No. 80 Lot Nos. 20 RP (Part), 21 (Part), 22 (Part), 23 (Part), and 25 (Part)

(Source: HK GEODATA STORE & Town Planning Board, HKSAR Government)

Type	Number
Tent/ Camp/ Caravan within Application Site	= 9
Tent/ Camp/ Caravan outside Application Site but within the Whole Site	= 12
Total Tent/ Camp/ Caravan within the Whole Site	= 9 + 12 = 21
Structure within the Whole Site	11



- Legend**
- Application Site
 - Remaining of Whole Site
 - Tent/ Camp/ Caravan within Application Site
 - Tent/ Camp/ Caravan outside Application Site
 - Structures (permitted under STW)
 - Filling of land (concrete)

 **LCH Planning and Development Consultants Limited**


Figure 5 : Indicative Tent/ Camp/ Caravan Layout Plan

(For reference only. Not to scale.)

Section 16 Application for Proposed Temporary Holiday Camp for a Period of 3 Years and Associated Filling of Land at Demarcation District No. 80 Lot Nos. 20 RP (Part), 21 (Part), 22 (Part), 23 (Part), and 25 (Part)

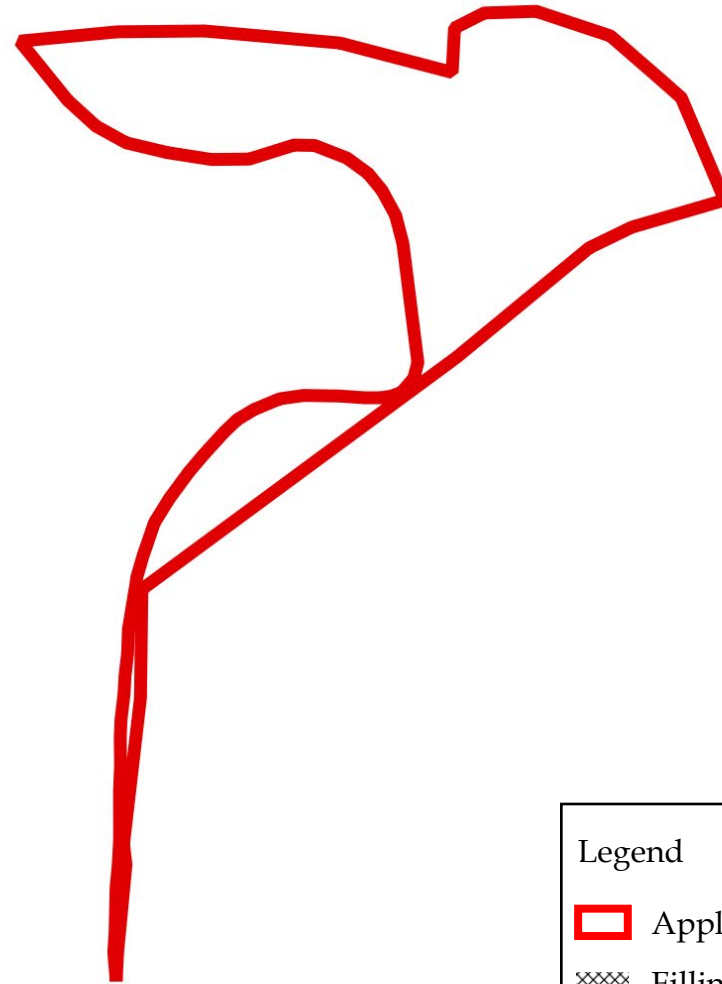
(Source: HK GEODATA STORE & Town Planning Board, HKSAR Government)

Application Site Area: about 1,920 sq.m.
Site Levels before Filling of Land: about +19.4mPD





Filling of Land
0.2m thick of concrete layer
About 33 sq.m. in area

Current Site Levels: about +19.6mPD



Legend

-  Application Site
-  Filling of land (concrete)



**LCH Planning and Development
Consultants Limited**

Figure 6 : Land Filling Plan

(For reference only. Not to scale.)

Section 16 Application for Proposed Temporary Holiday Camp for a Period of 3 Years and Associated Filling of Land at Demarcation District No. 80 Lot Nos. 20 RP (Part), 21 (Part), 22 (Part), 23 (Part), and 25 (Part)