



**Legend**

-  Application Site
-  Whole Site



**LCH Planning and Development  
Consultants Limited**

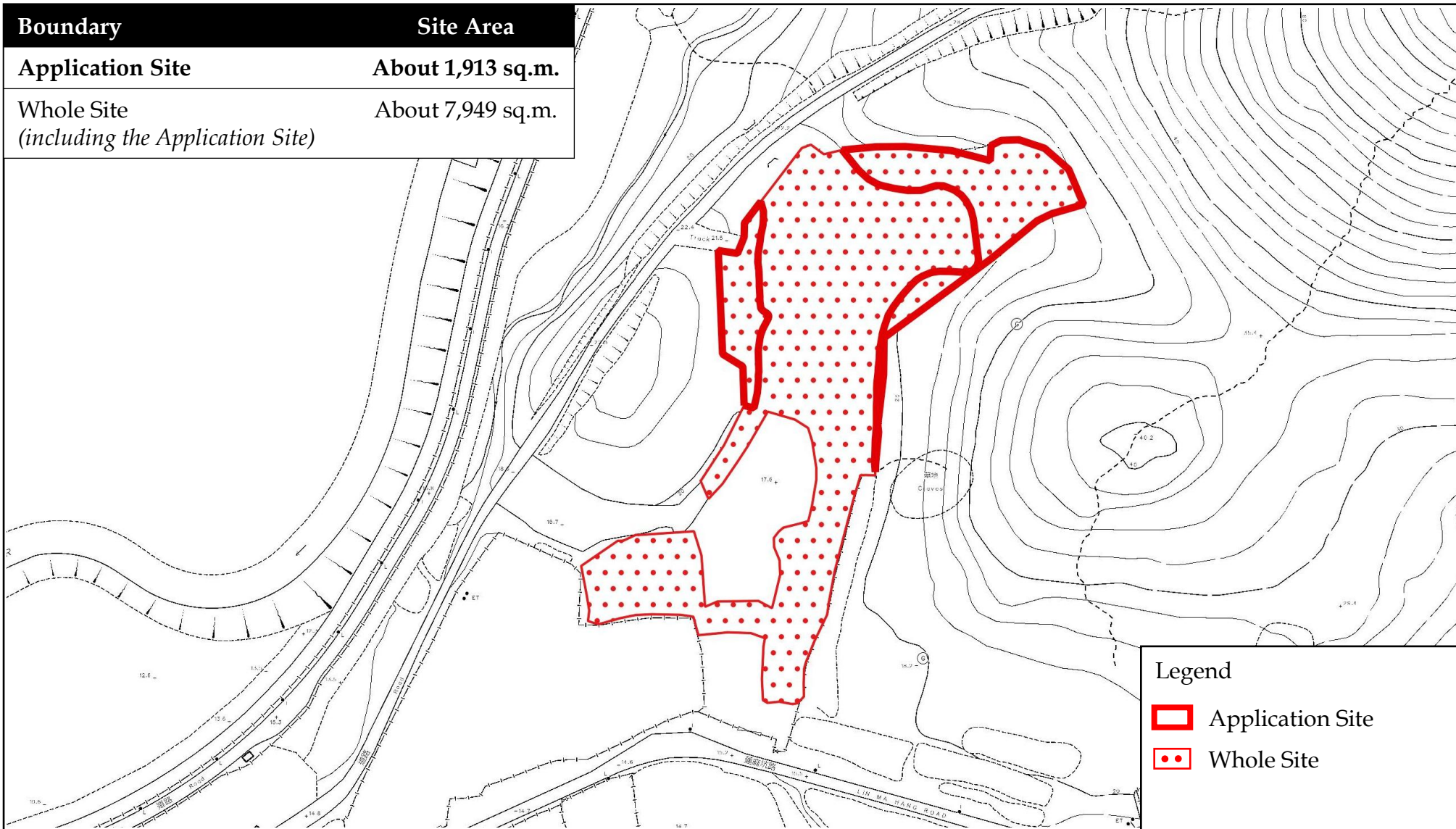
**Figure 1 : Location Plan**

*(For reference only. Not to scale.)*

Section 16 Application for Proposed Temporary Holiday Camp for a Period of 3 Years and Associated Filling of Land at Demarcation District No. 80 Lot Nos. 20 RP (Part), 21 (Part), 22 (Part), 23 (Part), and 25 (Part)

*(Source: HK GEODATA STORE, HKSAR Government)*

Boundary	Site Area
Application Site	About 1,913 sq.m.
Whole Site (including the Application Site)	About 7,949 sq.m.



 **LCH Planning and Development  
Consultants Limited**

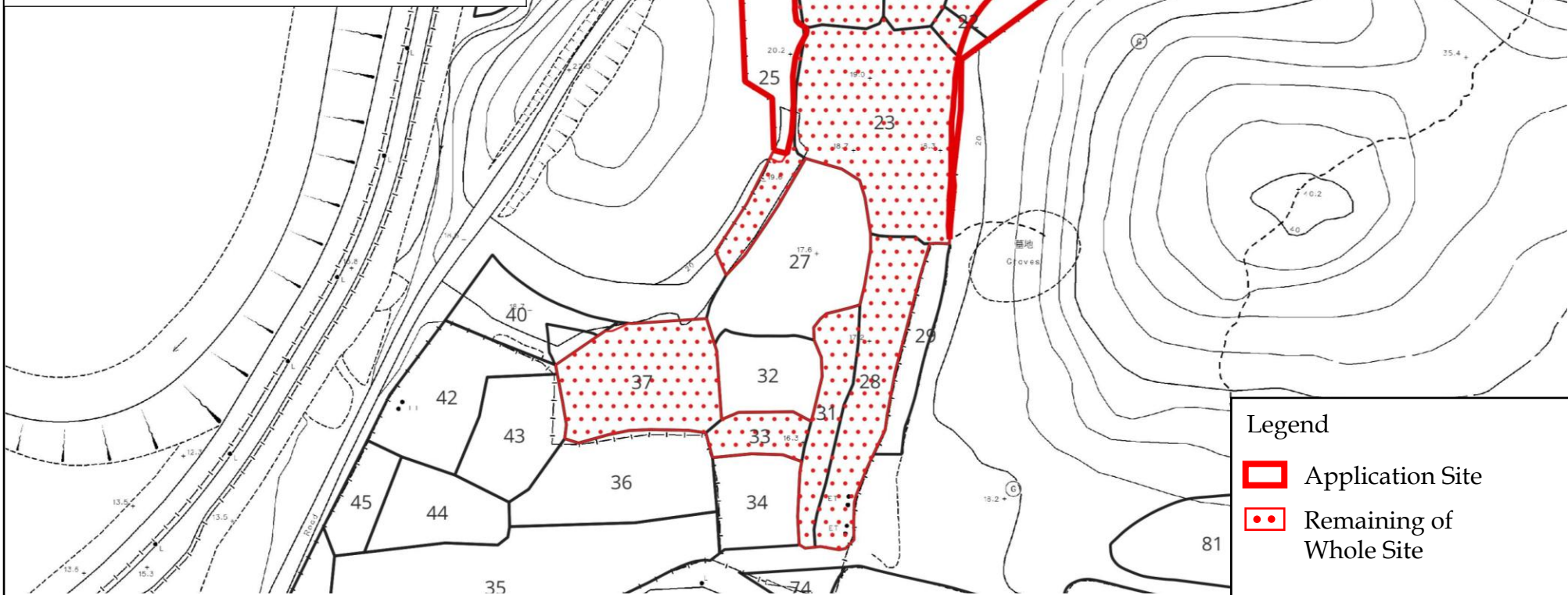
Figure 2 : Site Plan  
(For reference only. Not to scale.)

Section 16 Application for Proposed Temporary Holiday Camp for a Period of 3 Years and Associated Filling of Land at Demarcation District No. 80 Lot Nos. 20 RP (Part), 21 (Part), 22 (Part), 23 (Part), and 25 (Part)  
(Source: HK GEODATA STORE, HKSAR Government)

**Lots Within Application Site**

**Site Area**

20 RP (Part)	About 45 sq.m.
21 (Part)	About 1,335 sq.m.
22 (Part)	About 24 sq.m.
23 (Part)	About 41 sq.m.
25 (Part)	About 468 sq.m.



**Legend**

- Application Site
- Remaining of Whole Site



**LCH Planning and Development  
Consultants Limited**

**Figure 3 : Land Status**

*(For reference only. Not to scale.)*

Section 16 Application for Proposed Temporary Holiday Camp for a Period of 3 Years and Associated Filling of Land at Demarcation District No. 80 Lot Nos. 20 RP (Part), 21 (Part), 22 (Part), 23 (Part), and 25 (Part)

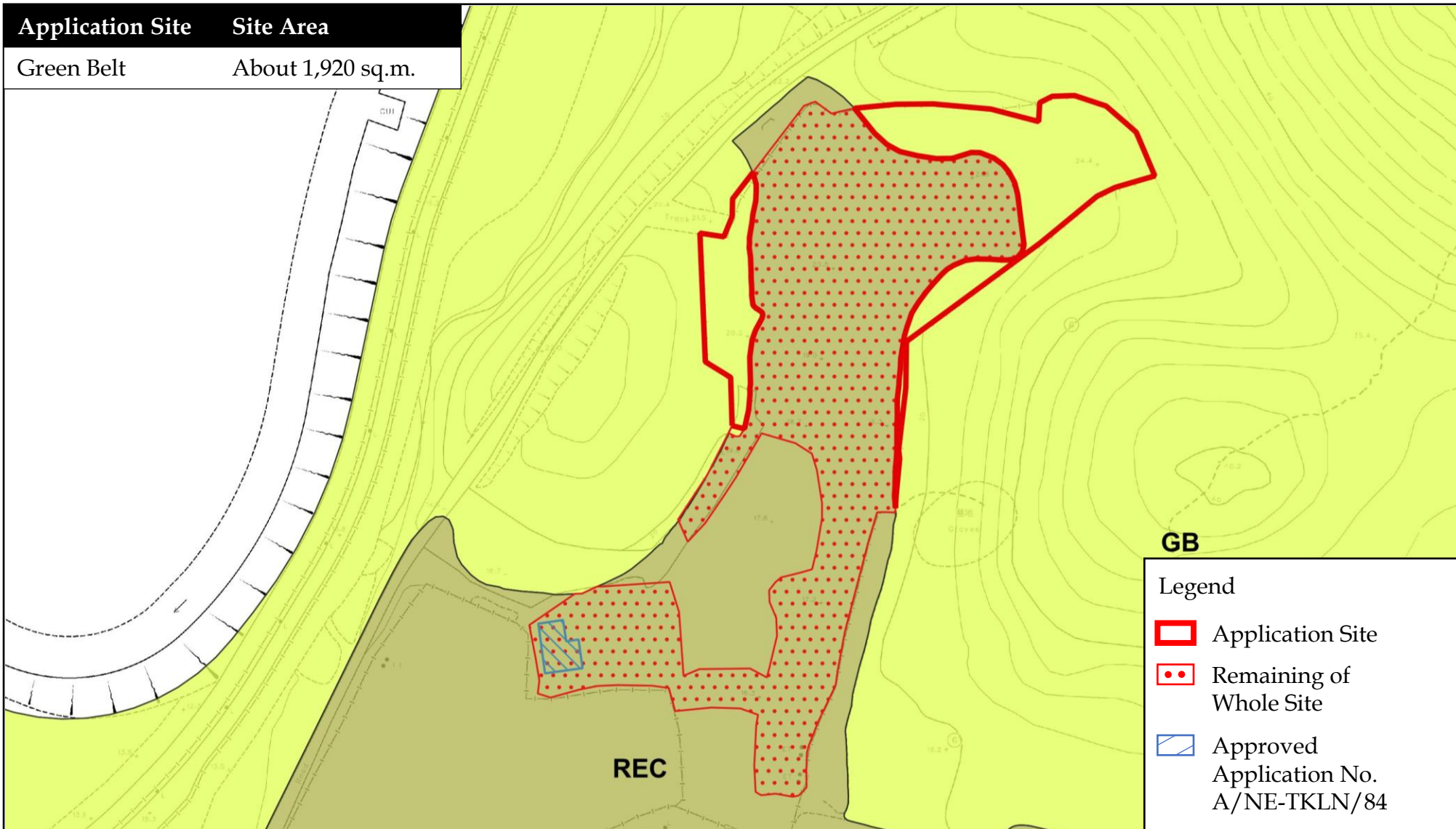
*(Source: HK GEODATA STORE, HKSAR Government)*

Application Site

Site Area

Green Belt

About 1,920 sq.m.



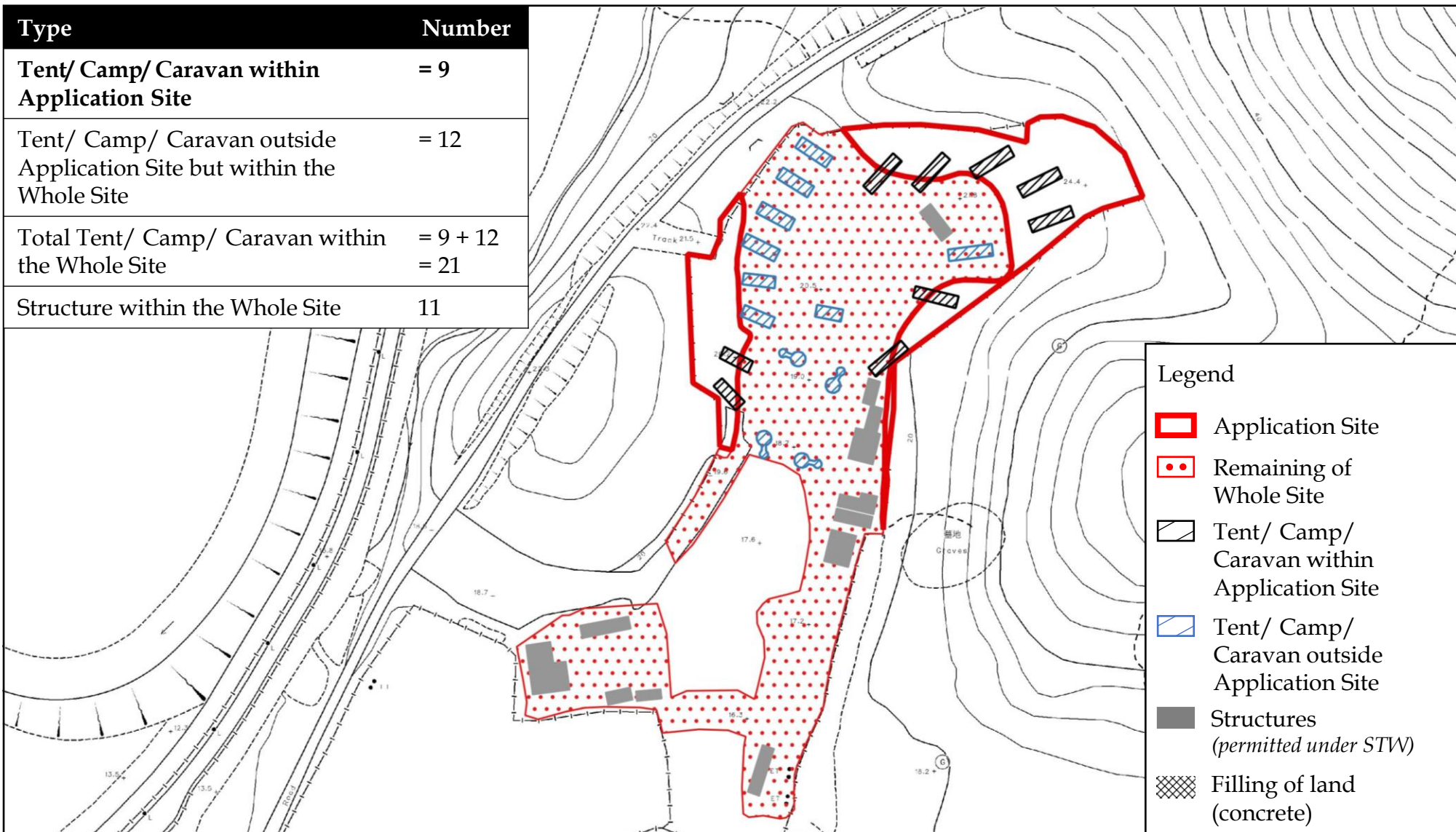
**LCH Planning and Development  
Consultants Limited**

Figure 4 : Extract of OZP

*(For reference only. Not to scale.)*

Section 16 Application for Proposed Temporary Holiday Camp for a Period of 3 Years and Associated Filling of Land at Demarcation District No. 80 Lot Nos. 20 RP (Part), 21 (Part), 22 (Part), 23 (Part), and 25 (Part)

*(Source: HK GEODATA STORE & Town Planning Board, HKSAR Government)*



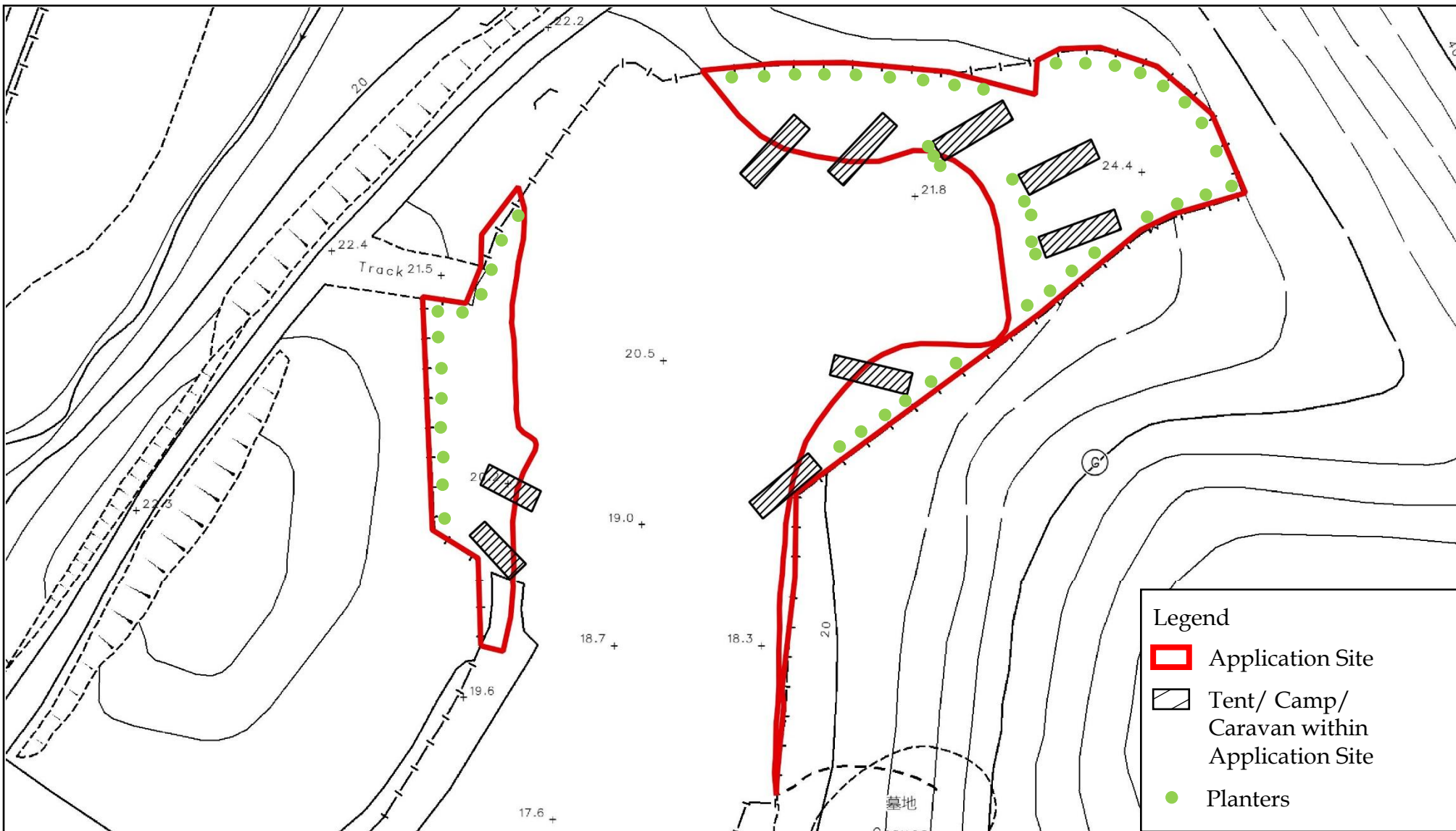
**LCH Planning and Development  
Consultants Limited**

Figure 5 : Indicative Tent/ Camp/ Caravan Layout Plan

(For reference only. Not to scale.)

Section 16 Application for Proposed Temporary Holiday Camp for a Period of 3 Years and Associated Filling of Land at Demarcation District No. 80 Lot Nos. 20 RP (Part), 21 (Part), 22 (Part), 23 (Part), and 25 (Part)

(Source: HK GEODATA STORE & Town Planning Board, HKSAR Government)



**Legend**

- Application Site
- Tent/ Camp/ Caravan within Application Site
- Planters



**LCH Planning and Development  
Consultants Limited**

**Figure 6 : Landscape Proposal**

*(For reference only. Not to scale.)*

Section 16 Application for Proposed Temporary Holiday Camp for a Period of 3 Years and Associated Filling of Land at Demarcation District No. 80 Lot Nos. 20 RP (Part), 21 (Part), 22 (Part), 23 (Part), and 25 (Part)

*(Source: HK GEODATA STORE & Town Planning Board, HKSAR Government)*