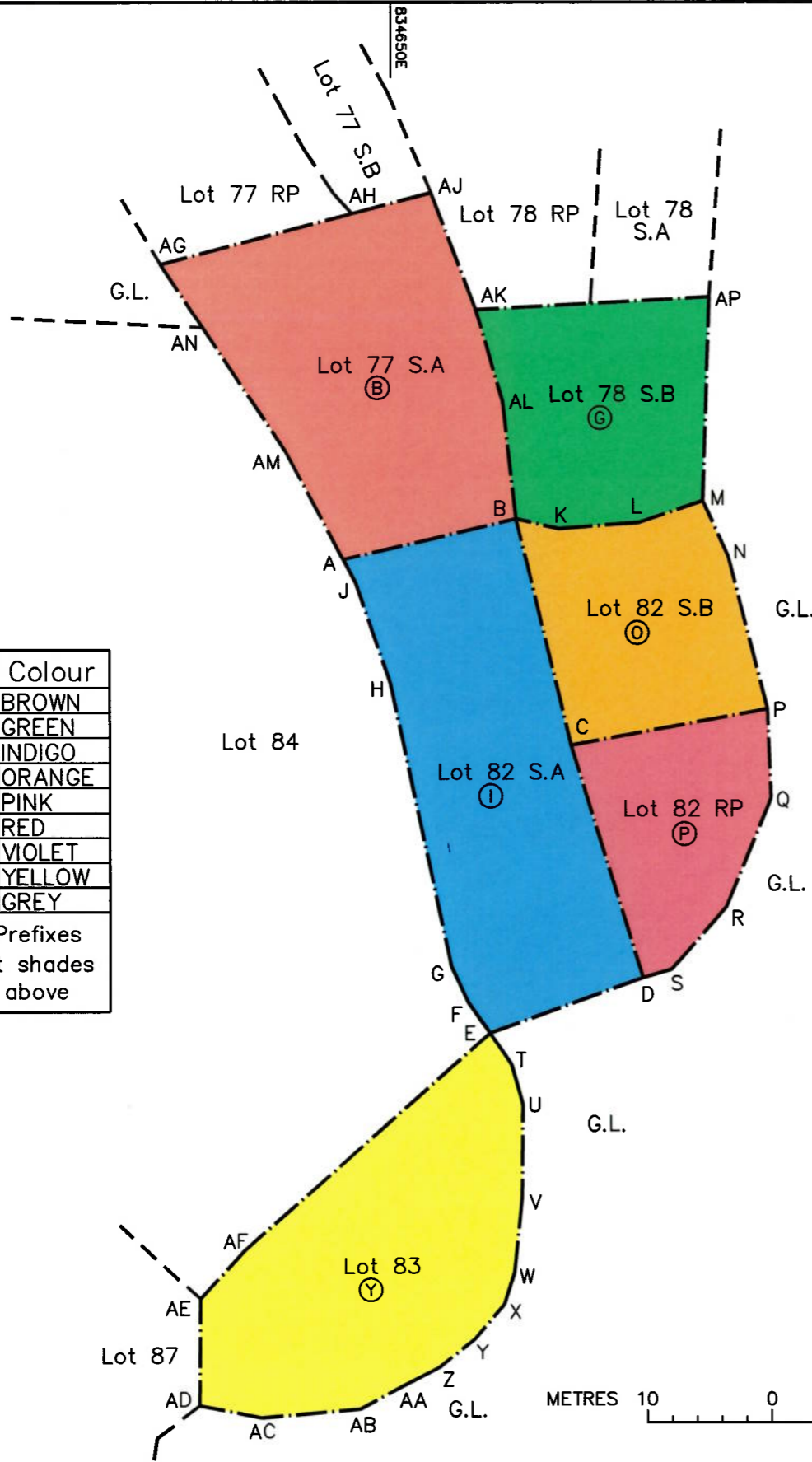




Ref	Colour
B	BROWN
G	GREEN
I	INDIGO
O	ORANGE
P	PINK
R	RED
V	VIOLET
Y	YELLOW
GY	GREY
'L' Prefixes light shades of above	



Boundary Point	Bearing	Distance in metres	Northing	Easting
Lot 82 RP in D. D. 83				
C			841531.054	834664.344
P	79 36 37	16.047	841533.948	834680.128
Q	177 41 40	7.094	841526.859	834680.413
R	202 27 03	9.510	841518.069	834676.781
S	221 17 45	6.677	841513.053	834672.375
D	253 54 43	2.384	841512.393	834670.084
C	342 54 06	19.524	841531.054	834664.344
Lot 83 in D. D. 83				
E			841507.962	834657.756
T	145 38 04	3.051	841505.444	834659.478
U	164 01 52	3.291	841502.280	834660.383
V	180 28 34	7.459	841494.820	834660.321
W	185 45 46	6.105	841488.746	834659.708
X	197 51 27	2.724	841486.153	834658.873
Y	220 20 53	3.682	841483.347	834656.489
Z	231 26 16	3.619	841481.091	834653.659
AA	242 48 29	3.116	841479.667	834650.887
AB	241 43 47	4.109	841477.721	834647.268
AC	265 03 08	7.923	841477.038	834639.375
AD	280 46 53	5.134	841477.998	834634.331
AE	0 24 37	8.638	841486.636	834634.393
AF	42 27 30	5.342	841490.577	834637.999
E	48 39 15	26.317	841507.962	834657.756

LOT COORDINATES & DIMENSIONS

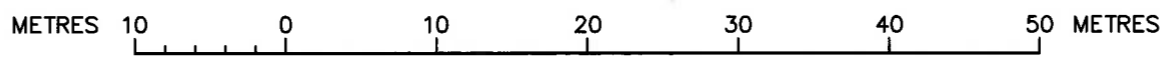
Boundary Point	Bearing	Distance in metres	Northing	Easting
Lot 77 S.A in D. D. 83				
AG			841569.756	834631.409
AH	75 18 33	15.963	841573.804	834646.850
AJ	75 18 33	6.561	841575.468	834653.196
AK	159 05 35	10.008	841566.119	834656.767
AL	163 57 05	7.732	841558.688	834658.905
B	173 47 35	9.554	841549.190	834659.938
A	256 50 20	14.296	841545.935	834646.017
AM	332 08 02	9.851	841554.643	834641.413
AN	328 26 42	12.006	841564.648	834634.777
AG	326 36 03	6.118	841569.756	834631.409
Lot 78 S.B in D. D. 83				
AK			841566.119	834656.767
AP	86 52 54	18.796	841567.141	834675.536
M	181 56 09	16.517	841550.633	834674.978
L	251 27 47	5.418	841548.911	834669.841
K	265 35 40	6.454	841548.415	834663.406
B	282 35 43	3.554	841549.190	834659.938
AL	353 47 35	9.554	841558.688	834658.905
AK	343 57 05	7.732	841566.119	834656.767
Lot 82 S.A in D. D. 83				
A			841545.935	834646.017
B	76 50 20	14.296	841549.190	834659.938
C	166 20 41	18.664	841531.054	834664.344
D	162 54 06	19.524	841512.393	834670.084
E	250 13 56	13.100	841507.962	834657.756
F	324 38 19	3.062	841510.459	834655.984
G	334 55 27	3.166	841513.327	834654.642
H	347 55 15	23.124	841535.939	834649.803
J	341 02 03	8.566	841544.040	834647.019
A	332 08 02	2.143	841545.935	834646.017
Lot 82 S.B in D. D. 83				
B			841549.190	834659.938
K	102 35 43	3.554	841548.415	834663.406
L	85 35 40	6.454	841548.911	834669.841
M	71 27 47	5.418	841550.633	834674.978
N	155 26 52	4.749	841546.313	834676.951
P	165 35 40	12.767	841533.948	834680.128
C	259 36 37	16.047	841531.054	834664.344
B	346 20 41	18.664	841549.190	834659.938

LOCATION



SCALE 1:5000


SCALE 1:500



LOT/SECTION	AREA
LOT 77 S.A IN D.D.83 (Coloured brown)	508.1 sq.m. (About)
LOT 78 S.B IN D.D.83 (Coloured green)	290.5 sq.m. (About)
LOT 82 S.A IN D.D.83 (Coloured indigo)	530.2 sq.m. (About)
LOT 82 S.B IN D.D.83 (Coloured orange)	271.4 sq.m. (About)
LOT 82 RP IN D.D.83 (Coloured pink)	217.7 sq.m. (About)
LOT 83 IN D.D.83 (Coloured yellow)	484.2 sq.m. (About)

I, Lau Chi Kwong an Authorized Land Surveyor registered under the Land Survey Ordinance (Cap. 473), hereby certify that this land boundary plan has been prepared from land boundary surveys that were carried out by me. or under my direct supervision, in conformity with the Code of Practice approved by the Land Survey Authority under the above Ordinance, and that this plan correctly represents that survey completed on the .20th. day of . . Sep. . . 2024. . .

Dated this .23rd. day of . . Oct. . . 2024. . .


Authorized Land Surveyor

Survey District : North
Date of Survey : Sep., 2024
Survey Sheet No. : 3-SW-4A
Survey Record Plan No. : SRP/DN/058/09230/D1

PLAN OF LOTS 77 S.A, 78 S.B, 82 S.A, 82 S.B, 82 RP & 83
IN D.D. 83

FOR OFFICIAL USE

Land Boundary Plan No. : LBP/DN/058/09230/D1