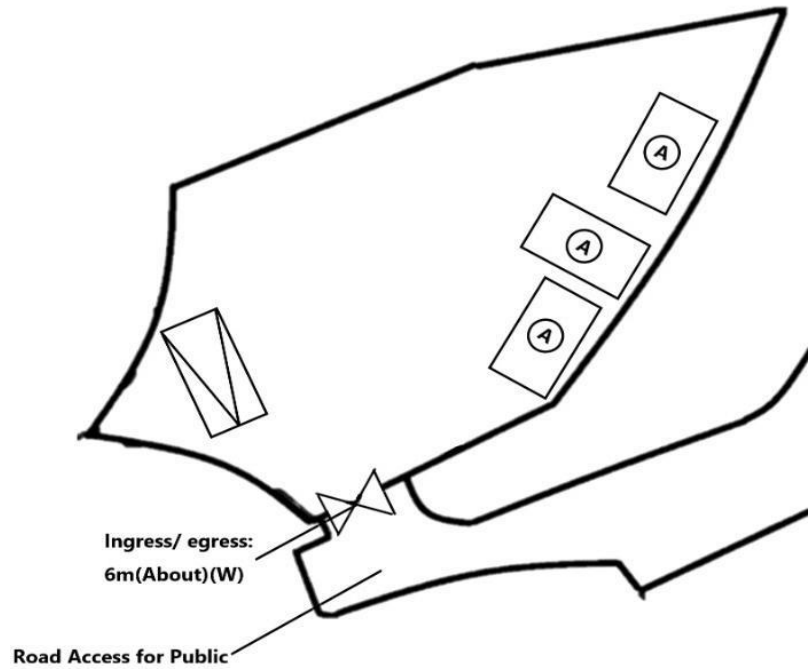







**Proposed Structures Details**

	Structures	Gross Floor Area(GFA)	Height(Not Exceeding)	Storey
A	貨櫃(Excluding D.G.G)	About 6.1m x 2.4m= 14.64m <sup>2</sup> x 3	2.6m	1 only
	Total	About 43.92 m <sup>2</sup>		



<p>Appendix 2 Proposed Layout Plan</p>	<p>Location: DD76 Lot 1993RP(part) OZP:S/NE-TKL/14 District: Sha Tau Kok New Territories Zoning: Agriculture</p>	<p>擬議臨時貨倉(危險品倉庫除外) (為期 3 年)及 填土工程 <b>Proposed Temporary Warehouse (excluding Dangerous Goods Godown) for a Period of 3 Years and Filling of Land</b></p>	<p>Legend:   Ingress/egress   Proposed Structures   Private Car Parking Space</p>
--	--	--	---

For Identification Only Date:28/03/2024

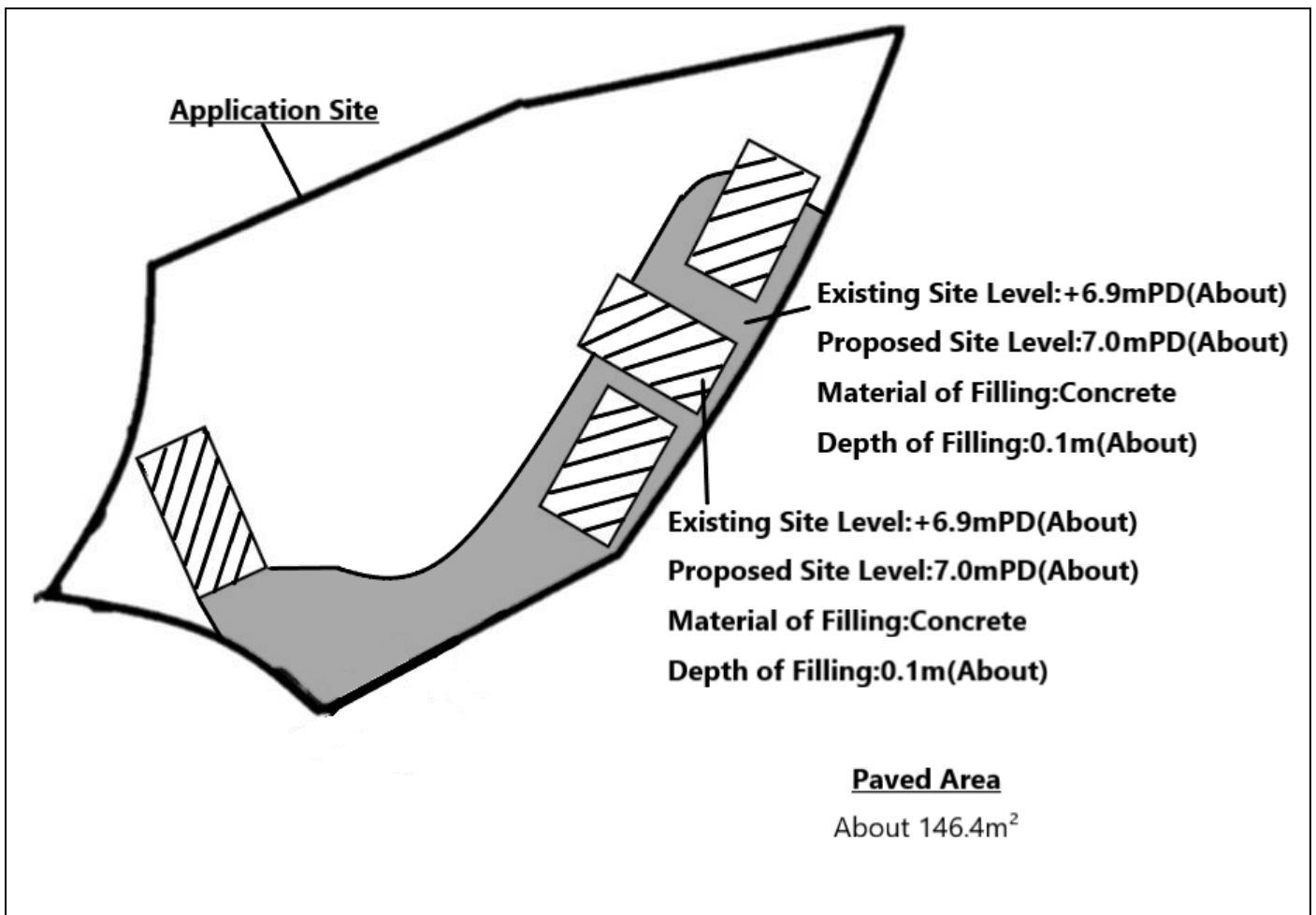
Drawing No 2-01



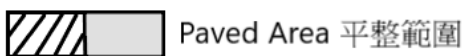
Captured from map.gov.hk on 28 March 2024

<p><b>Appendix 3</b> Existing Vehicular Access</p>	<p>Location:Varies Lots in D.D.76 OZP:S/NE-TKL/14 District: Sha Tau Kok New Territories Zoning: Agriculture</p>	<p>Project: <b>Proposed Temporary Warehouse (excluding Dangerous Goods Godown) for a Period of 3 Years and Filling of Land</b></p>	<p>Width of Sha Tau Kok Road-Ma Mei Ha:6M Map Legend: ●●●●●● <b>Road Path</b> ■ <b>Site Boundary</b></p>
--	---	--	--

For Identification Only Date:28/03/2024



Legend:



**Appendix 4**

Location:

DD76 Lot 1993RP(part)

OZP:S/NE-TKL/14

District: Sha Tau Kok New Territories

Zoning: Agriculture

Date: 28 March 2024

**Paved Area**

平整位置圖

擬議臨時貨倉(危險品倉庫除外)(為期 3 年)及填土工程

**Proposed Temporary Warehouse (excluding Dangerous Goods Godown) for a Period of 3 Years and Filling of Land**

For Identification Only Date: 28/03/2024

Drawing No 4-01