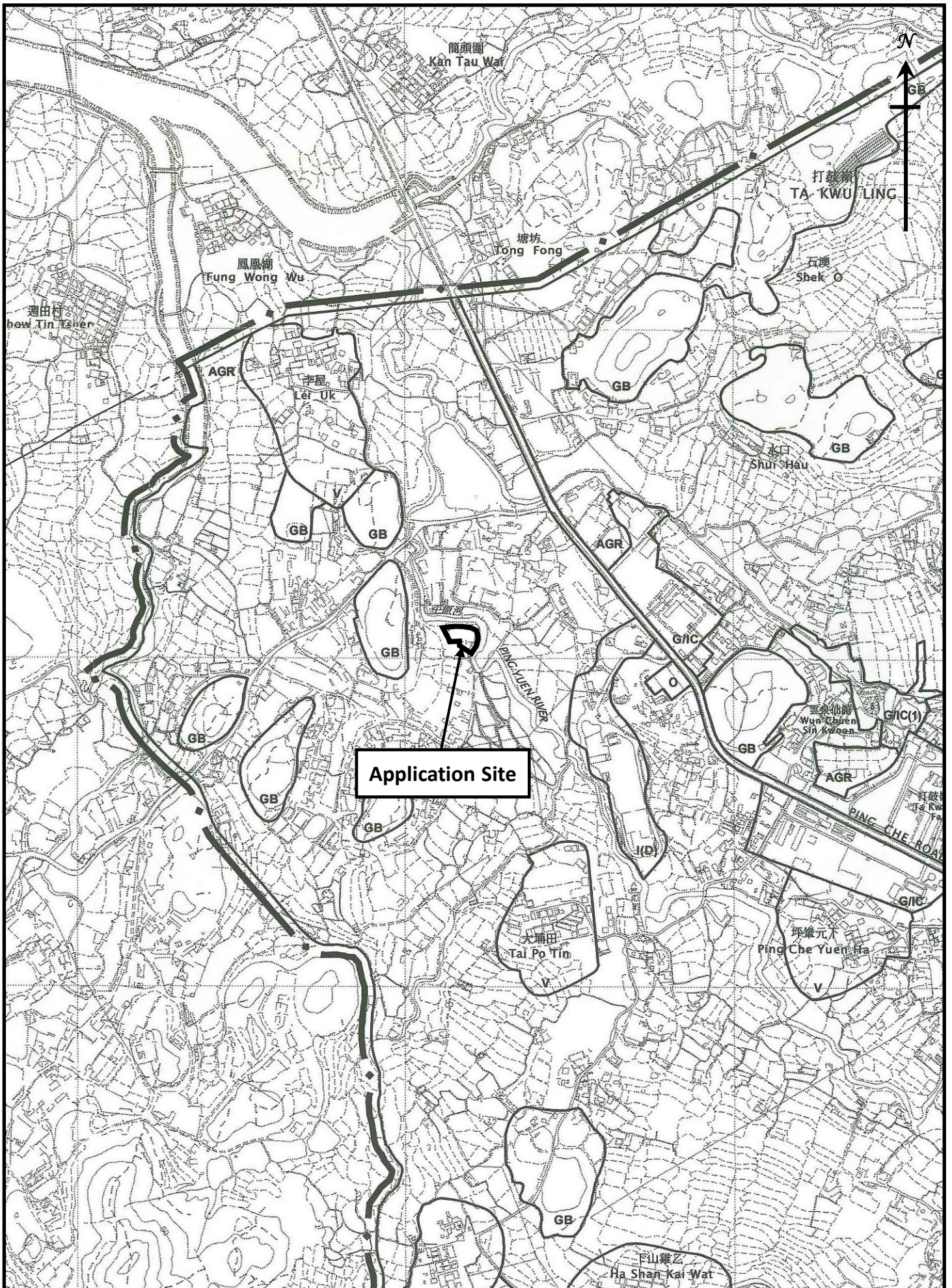


Figures

- Figure 1 Location Plan
- Figure 2 Lot Index Plan
- Figure 3 Vehicular Access to the Site
- Figure 4 Indicative Layout Plan
- Figure 5 Land Filling Plan



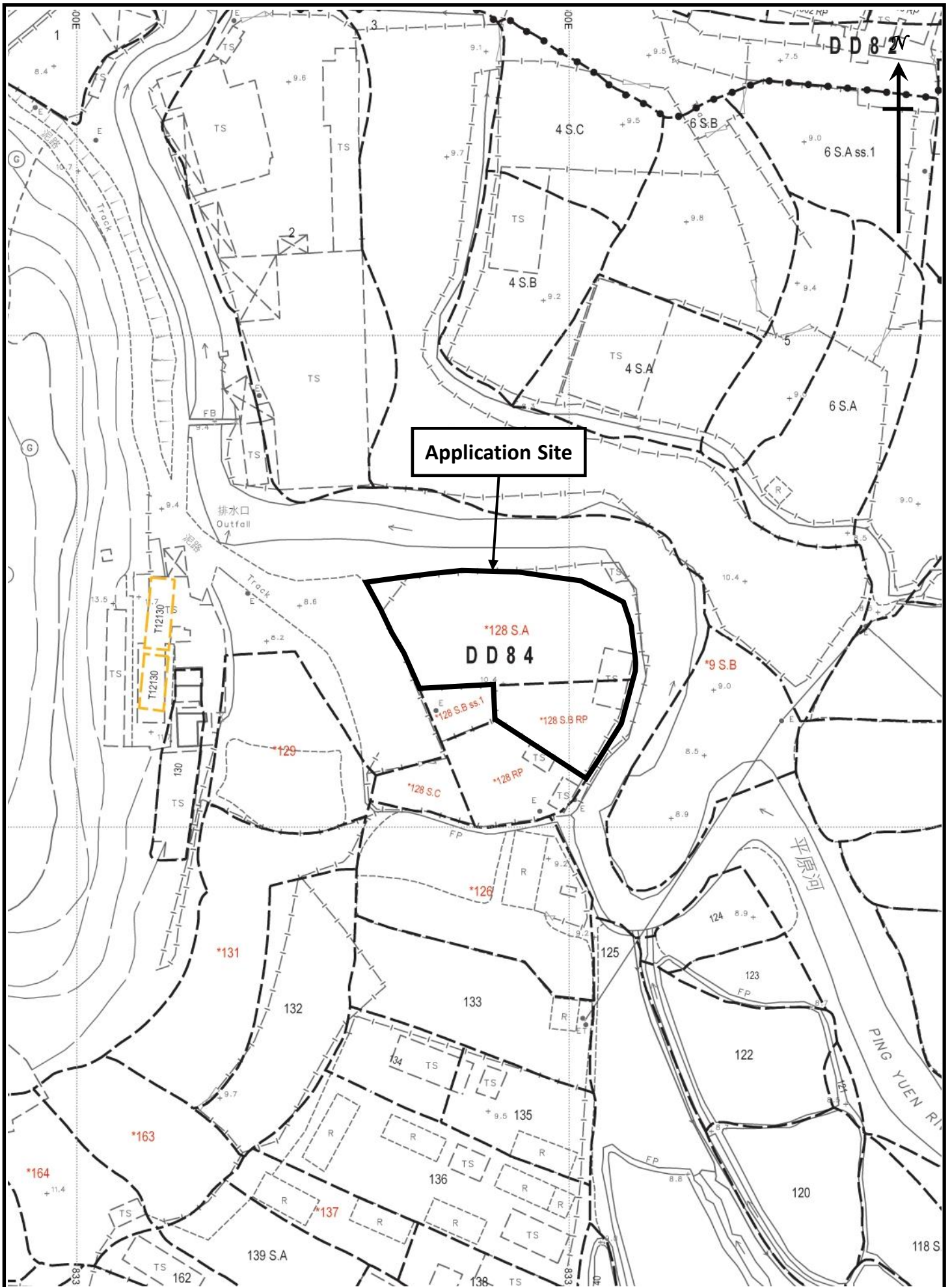
Location Plan
 (Extract from Approved Ping Che and Ta Kwu Ling
 Outline Zoning Plan No. S/NE-TKL/14)

Figure 1

1 : 7500



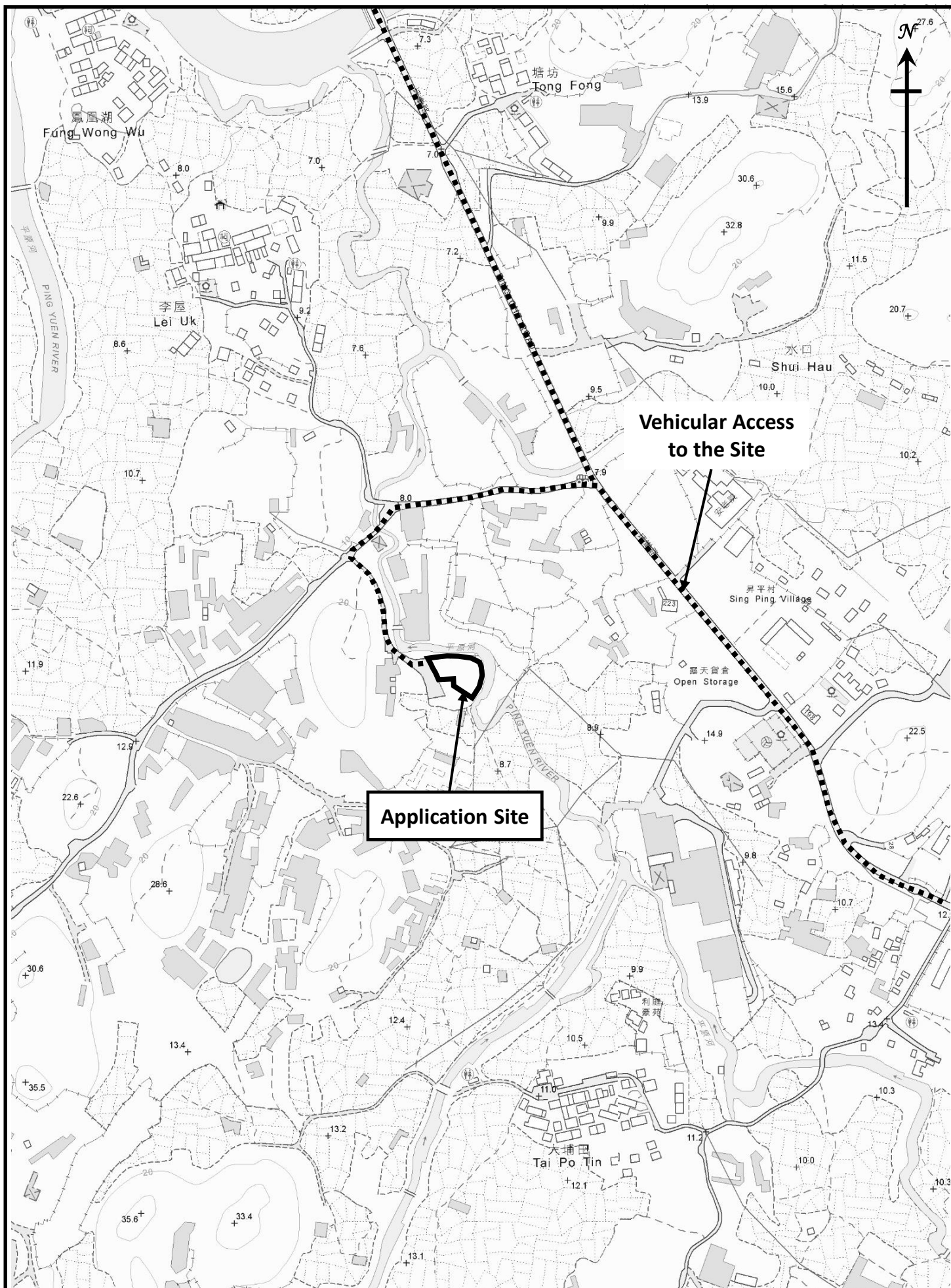
羅迅測計師行
Lawson David & Sung
 SURVEYORS LIMITED
 Property Consultants • Planning • Valuers • Auctioneers
 Estate Agency Licence No. C-006528



Application Site

DD84





Vehicular Access to the Application Site

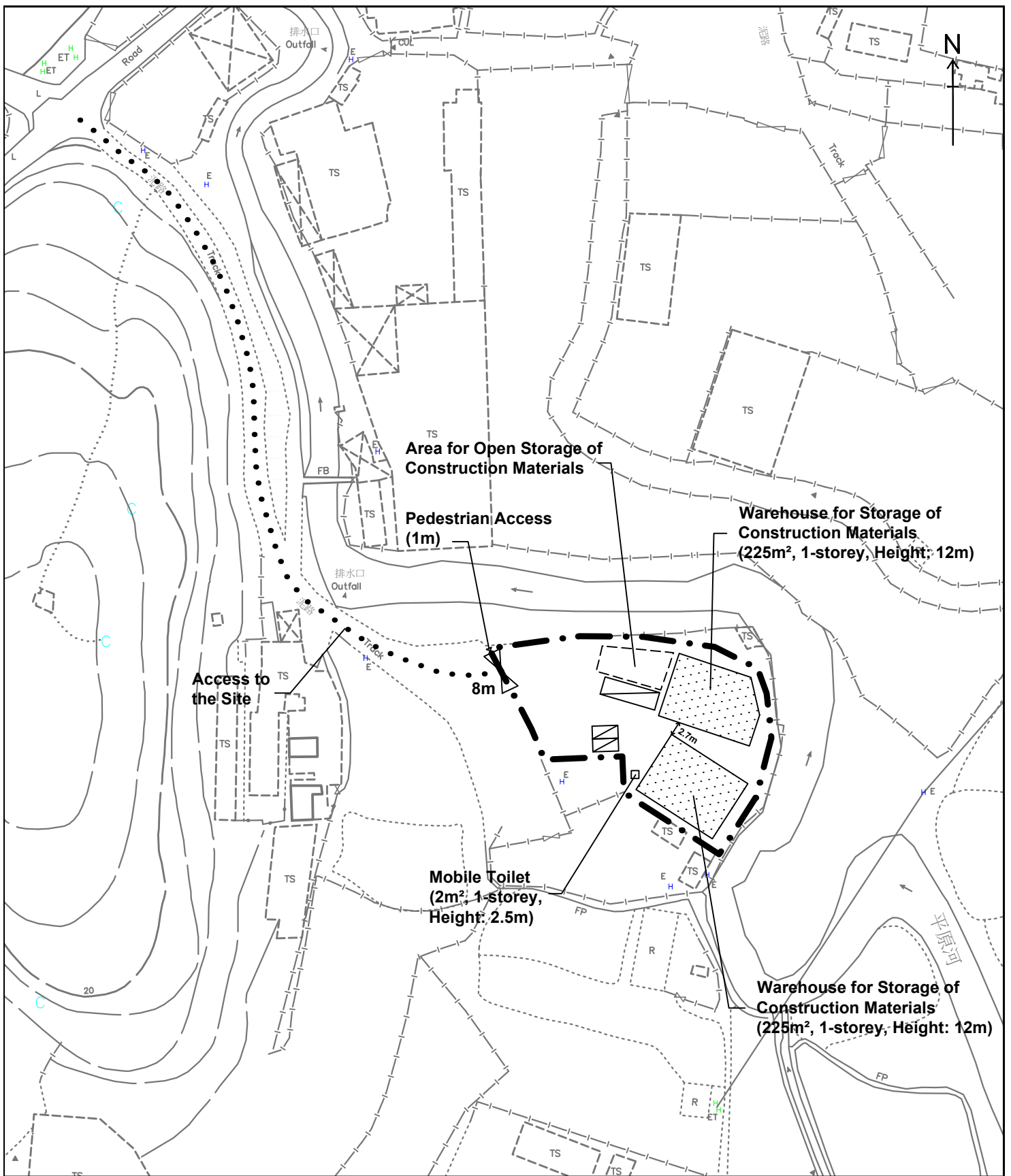
Figure 3

1 : 5000







羅迅測計師行
Lawson David & Sung

SURVEYORS LIMITED
Property Consultants • Planning • Valuers • Auctioneers
Estate Agency Licence No. C-006328



Legend:

-  Application Site (about 1,415 sq.m.)
-  Warehouse for Storage of Construction Materials
-  Loading/Unloading Space for Medium Goods Vehicle (3.5m x 11m) (1 no.)
-  Parking Spaces for Staff/Visitors (2.5m x 5m) (2 nos.)

For Identification Purpose

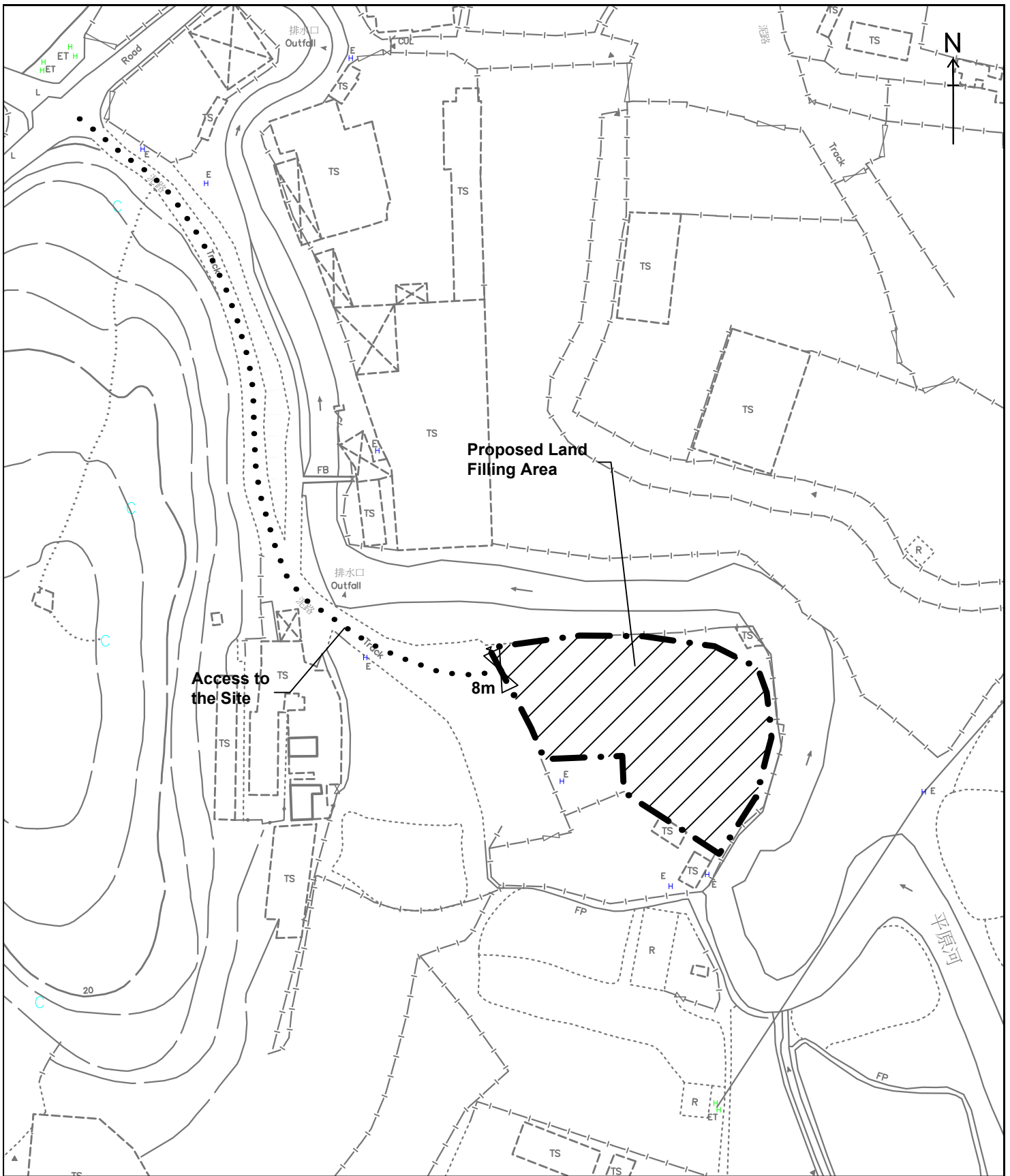
Indicative Layout Plan

Figure 4

Scale 1:1000



羅迅測計師行
Lawson David & Sung
 SURVEYORS LIMITED
 Property Consultants • Planning • Valuers • Auctioneers
 Estate Agency Licence No. C-006328



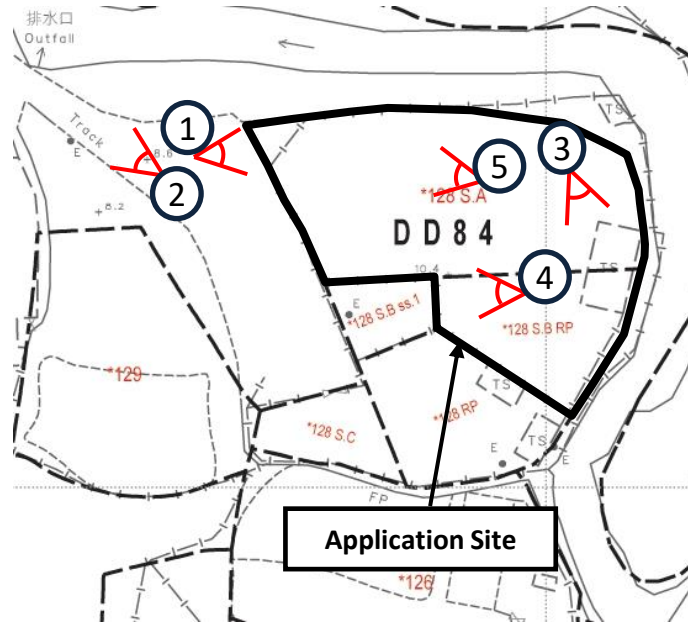
Legend:

- Application Site (about 1,415 sq.m.)
- Proposed Land Filling Area (Area: about 1,415 sq.m., Depth: not more than 1.2m)



For Identification Purpose

Land Filling Plan	Figure 5	 羅迅測計師行 Lawson David & Sung <small>SURVEYORS LIMITED</small> <small>Property Consultants • Planning • Valuers • Auctioneers</small> <small>Estate Agency Licence No. C-006328</small>
	Scale 1:1000	

Site Photos



Legend:

-  Viewpoint of the Photo
-  Photo No.



Existing Condition of the Application Site

Site Photos