

Urgent Return receipt Expand Group Restricted Prevent Copy Confidential

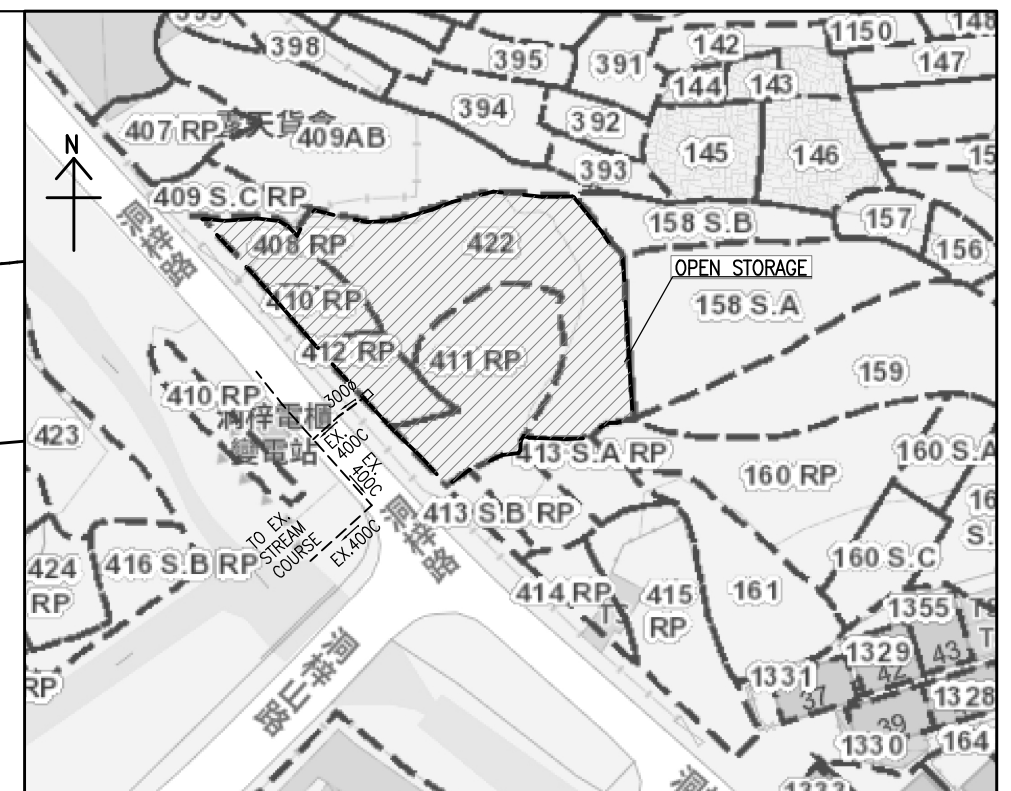
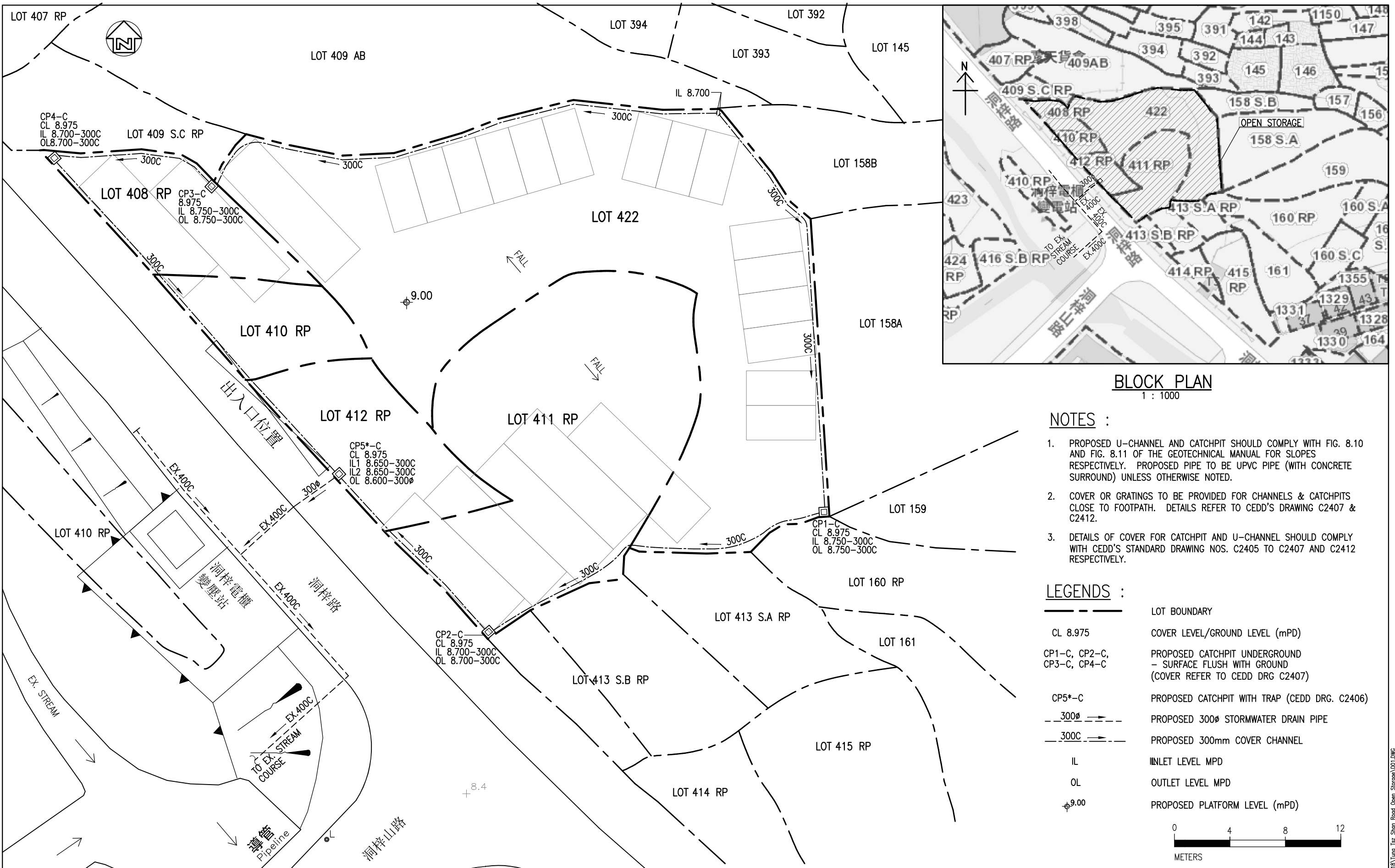
Charlotte Tsz Wing WUN/PLAND

寄件者: [REDACTED]
寄件日期: 2024年11月12日星期二 19:46
收件者: Charlotte Tsz Wing WUN/PLAND
主旨: TK/824排水圖則
附件: Open Storage D01 (12-11-2024).pdf
類別: Internet Email



申請人：葉偉賢





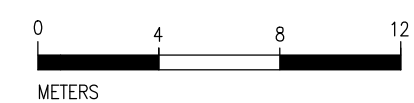
BLOCK PLAN
1 : 1000

NOTES :

1. PROPOSED U-CHANNEL AND CATCHPIT SHOULD COMPLY WITH FIG. 8.10 AND FIG. 8.11 OF THE GEOTECHNICAL MANUAL FOR SLOPES RESPECTIVELY. PROPOSED PIPE TO BE UPVC PIPE (WITH CONCRETE SURROUND) UNLESS OTHERWISE NOTED.
2. COVER OR GRATINGS TO BE PROVIDED FOR CHANNELS & CATCHPITS CLOSE TO FOOTPATH. DETAILS REFER TO CEDD'S DRAWING C2407 & C2412.
3. DETAILS OF COVER FOR CATCHPIT AND U-CHANNEL SHOULD COMPLY WITH CEDD'S STANDARD DRAWING NOS. C2405 TO C2407 AND C2412 RESPECTIVELY.

LEGENDS :

- LOT BOUNDARY
- CL 8.975 COVER LEVEL/GROUND LEVEL (mPD)
- CP1-C, CP2-C, CP3-C, CP4-C PROPOSED CATCHPIT UNDERGROUND - SURFACE FLUSH WITH GROUND (COVER REFER TO CEDD DRG C2407)
- CP5*-C PROPOSED CATCHPIT WITH TRAP (CEDD DRG. C2406)
- 300φ --- PROPOSED 300mm STORMWATER DRAIN PIPE
- 300C --- PROPOSED 300mm COVER CHANNEL
- IL INLET LEVEL MPD
- OL OUTLET LEVEL MPD
- 9.00 PROPOSED PLATFORM LEVEL (mPD)



PROJECT LOTS 408 RP, 410 RP, 411 RP, 412 RP & 422 IN D.D.14, TUNG TSZ SHAN ROAD, TAI PO, N.T.	DRAWING NO. D01	DESIGNED NOV. 2024	SCALE 1 : 250
TITLE STORMWATER DISPOSAL PLAN	DESIGN CHECKED S.W.	DESIGNED S.W.	DRAWN A.T.