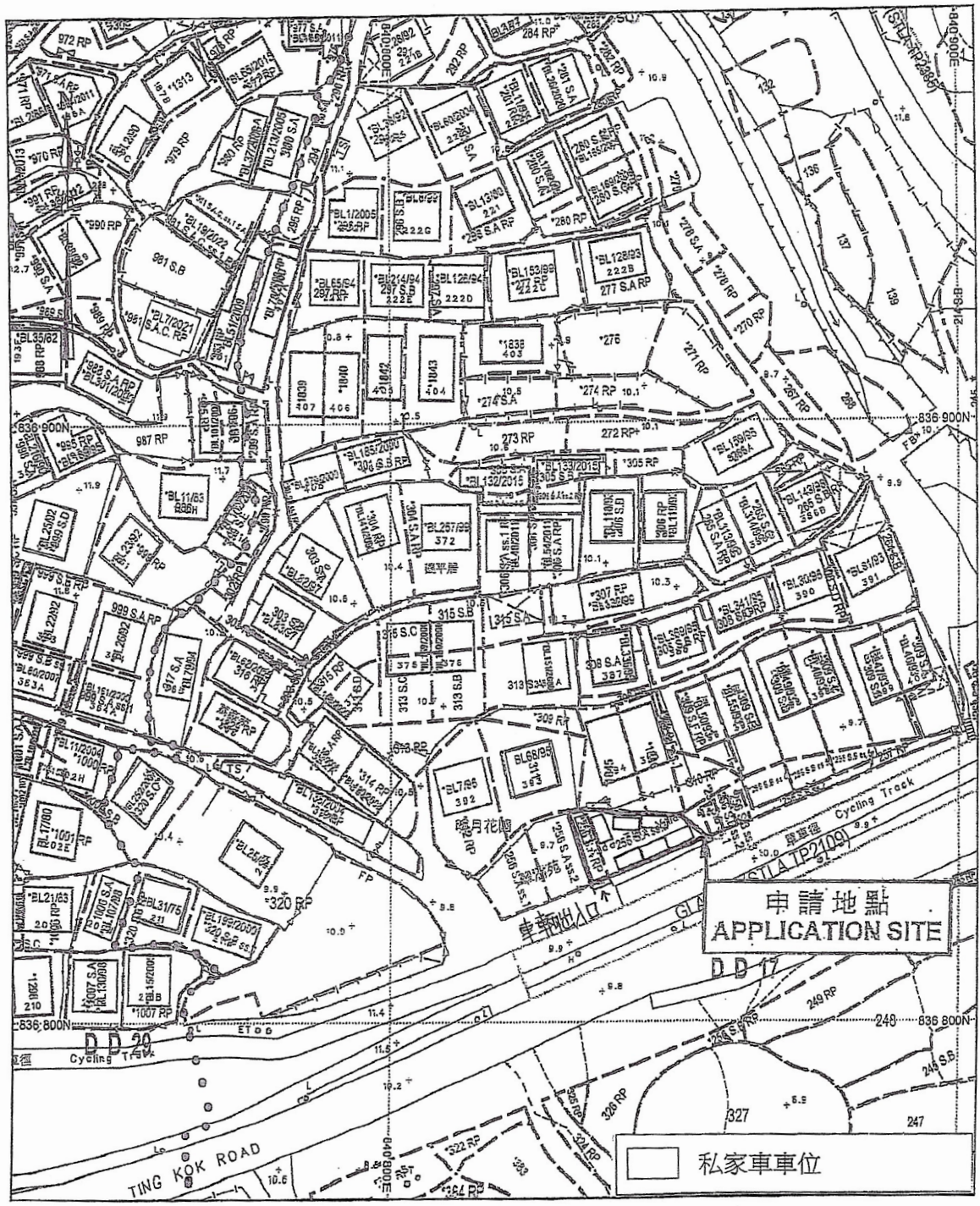
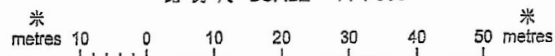


地段索引圖 LOT INDEX PLAN



地政總署測繪處 Survey and Mapping Office, Lands Department

比例尺 SCALE 1:1 000



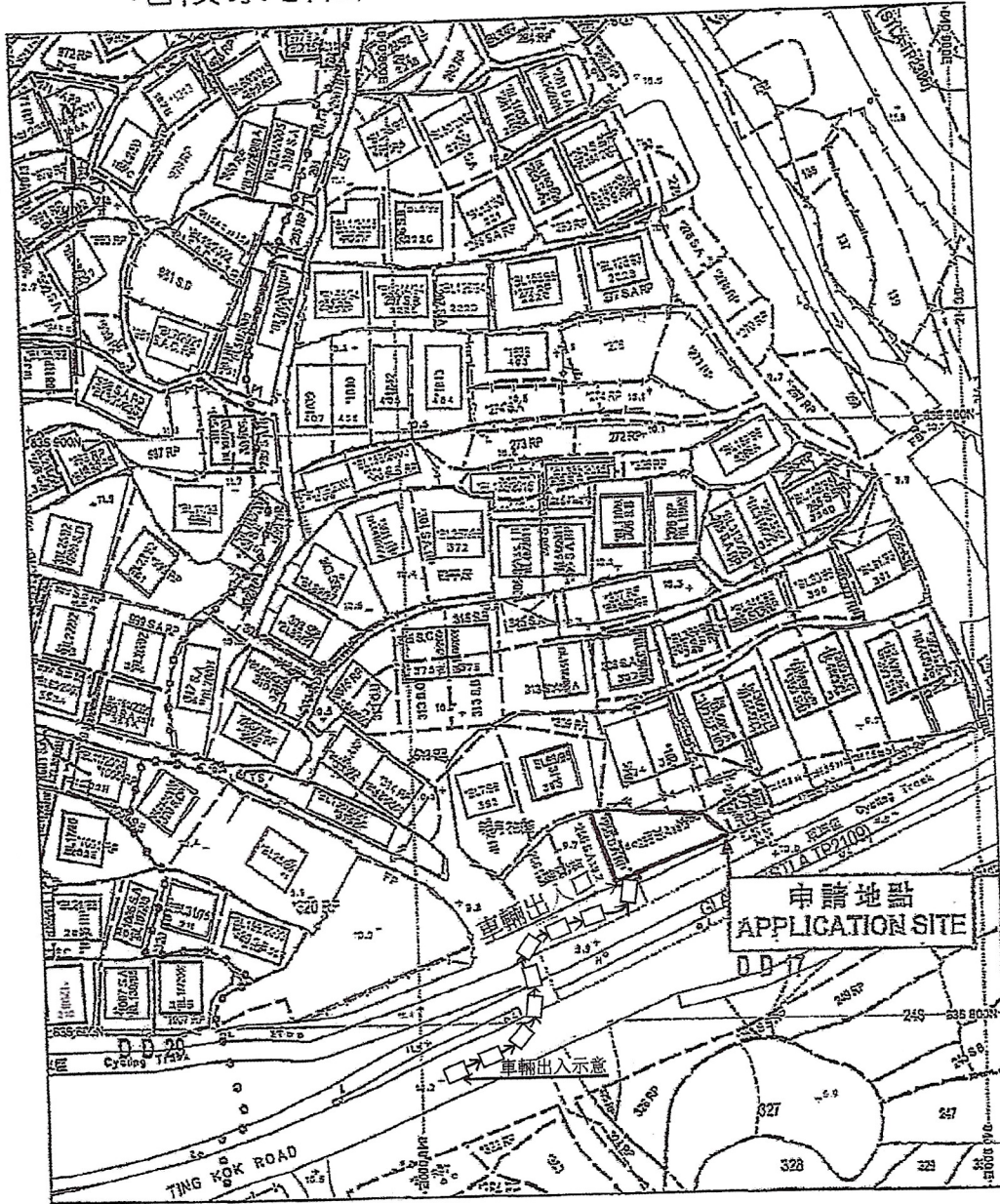
Locality: _____
 Lot Index Plan No.: ags_S0000118946_001
 District Survey Office: Land Information Centre
 Date: 25-Oct-2023
 Reference No.: 3-SE-23A

香港特別行政區政府 一 版權所有
 © Copyright reserved - Hong Kong SAR Government
 2023-10-25 00034025434631 10

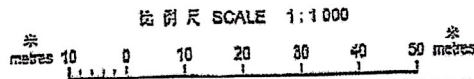
摘要說明：本地段索引圖在其背景的地形圖上標示了各種永久和短期持有的土地的圖像界線。這些土地包括私人地段、政府撥地、短期租約的地地，以及其他作核准用途的土地。請注意：(1)本索引圖上的資料會按不時更新而不作事先通知；(2)索引圖的更新或會延後於有關資料的實際變更；以及(3)本索引圖中顯示的界線僅供識別之用，資料是否準確可靠，應徵詢專業土地測量師的意見。
 免責聲明：如因使用本地段索引圖，或因所依據的本索引圖資料出錯、遺漏、過時或有誤差而引致任何損失或損害，政府概不承擔任何法律責任。

Explanatory notes: This plan shows the graphical boundaries of different kinds of permanent and temporary land holdings with the topographic map in the backdrop. The land holdings as shown may include private lots, government land allocations, short term tenancies and other permitted uses of land. It must be noted that: (1) the information shown on this plan is subject to update without prior notification; (2) there may be time lag between an update and the related changes taken place; and (3) the graphical boundaries as shown are for identification purpose only and interpretation

地段索引圖 LOT INDEX PLAN



地政總署測繪處 Survey and Mapping Office, Lands Department



Locality : _____
 Lot Index Plan No. : ags S00000118946 0001
 District Survey Office : Land Information Centre
 Date : 25-Oct-2023
 Reference No. : 1-S5-23A

香港特別行政區政府 版權所有
 © Copyright reserved - Hong Kong SAR Government
 SMO-P01 20231025124631 10

解釋說明：本地段索引圖在其背景的地形圖上顯示了各種永久和短期持有的土地的地段界線。這些土地包括私人地塊、政府土地、租地、其他用途的土地，以及其他用途的土地。請注意：(1)本索引圖上的數據會按不規則時間更新；(2)索引圖的更新可能會延誤於有誤資料的實際測量；以及(3)本索引圖內顯示的界線僅供識別之用，其準確性不可靠。雖然圖中顯示土地持有人的意見，但政府不承擔任何法律責任。

Explanatory notes: This plan shows the graphical boundaries of different kinds of permanent and temporary land holdings with the topographic map in the backdrop. The land holdings as shown may include private lots, government land allocations, tenancies, other permitted uses of land, it must be noted that: (1) the information shown on this plan is subject to update without prior notification; (2) there may be time lag between an update and the related changes taken place; and (3) the graphical boundaries as shown are for identification purpose only and interpretation of their accuracy and reliability requires the advice from professional land surveyors.



汀角具特殊科學價值地點
TING KOK SITE OF
SPECIAL SCIENTIFIC INTEREST

申請地點
Application Site

船灣海
PLOVER COVE
(SHUEN WAN HOI)

這是1990年9月7日在憲報公布的中期發展審批地區圖編號 IDPA/NE-TK/1 沒有涵蓋的範圍，但已包括在首次公布的汀角分區計劃大綱草圖編號 S/NE-TK/1 的規劃區內。
AREA NOT FALLING WITHIN THE BOUNDARIES OF THE IDPA PLAN No. IDPA/NE-TK/1 PUBLISHED IN THE GAZETTE ON 7.9.1990 BUT INCLUDED IN THE PLANNING SCHEME AREA ON THE FIRST PUBLICATION OF THE DRAFT TING KOK OUTLINE ZONING PLAN No. S/NE-TK/1.

申請地點界線只作識別用
APPLICATION SITE BOUNDARY
FOR IDENTIFICATION PURPOSE ONLY

位置圖 LOCATION PLAN

BASED ON OUTLINE ZONING PLAN
No. S/NE-TK/19 APPROVED ON 27.10.2015

