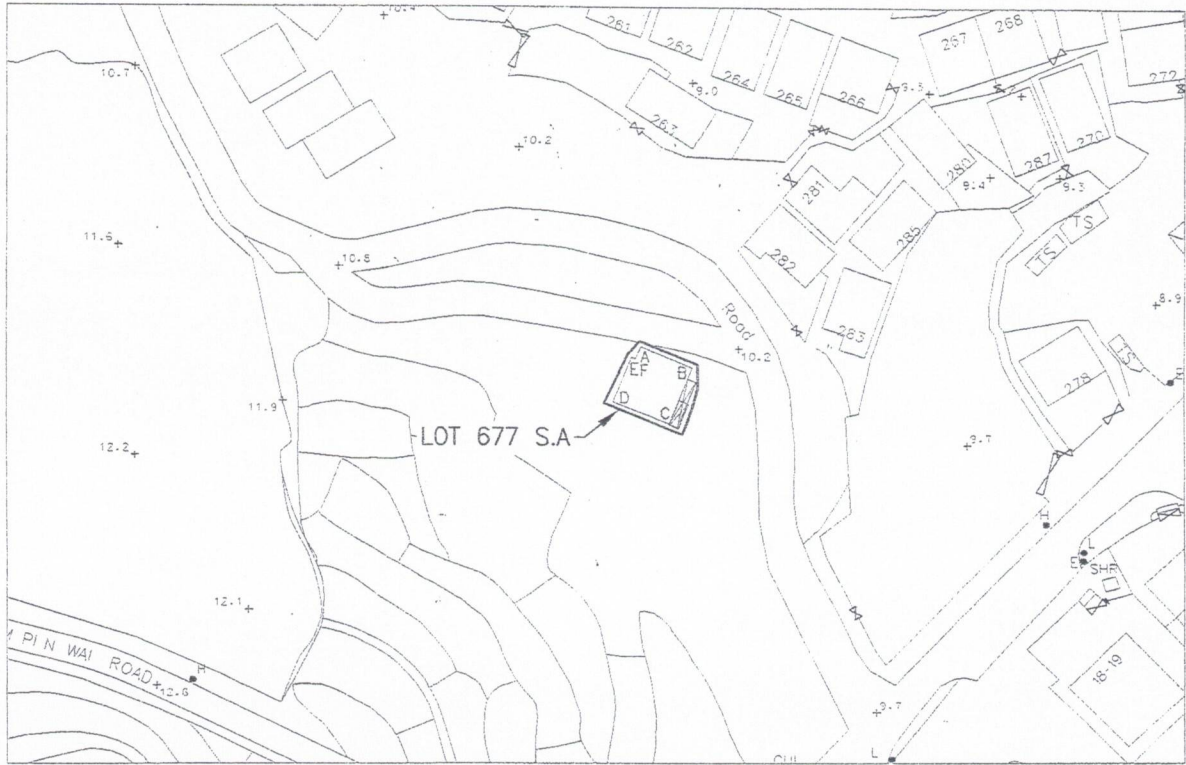


# PROPOSED SMALL HOUSE IN LOT NO. 677 S.A IN D.D.244



LOCATION PLAN



COLOURED PINK AREA : 65.03 SQUARE METRES (ABOUT)

Line	Bearing	Distance(m)	Northing(m)	Easting(m)	Pt.
A-B	112° 15' 09"	7.391	823739.197	843547.876	A
B-C	202° 03' 38"	8.249	823736.398	843554.717	B
C-D	292° 03' 38"	8.008	823728.753	843551.618	C
D-E	22° 03' 38"	6.450	823731.760	843544.197	D
E-F	112° 03' 38"	0.617	823737.738	843546.619	E
F-A	22° 03' 38"	1.824	823737.506	843547.191	F

Dated this 21<sup>st</sup> day of April, 2011.....

**Remark:**

Please refer to SRP No. SRP/SK/054/0084/D1 for boundary information of Lot No. 677 S.A in D.D.244.

**Legends:**


- Septic Tank (4' x 12')
- Balcony (7.225m x 1.187m)


Scale 1:1000

Survey Sheet No.: 11-NE-4B

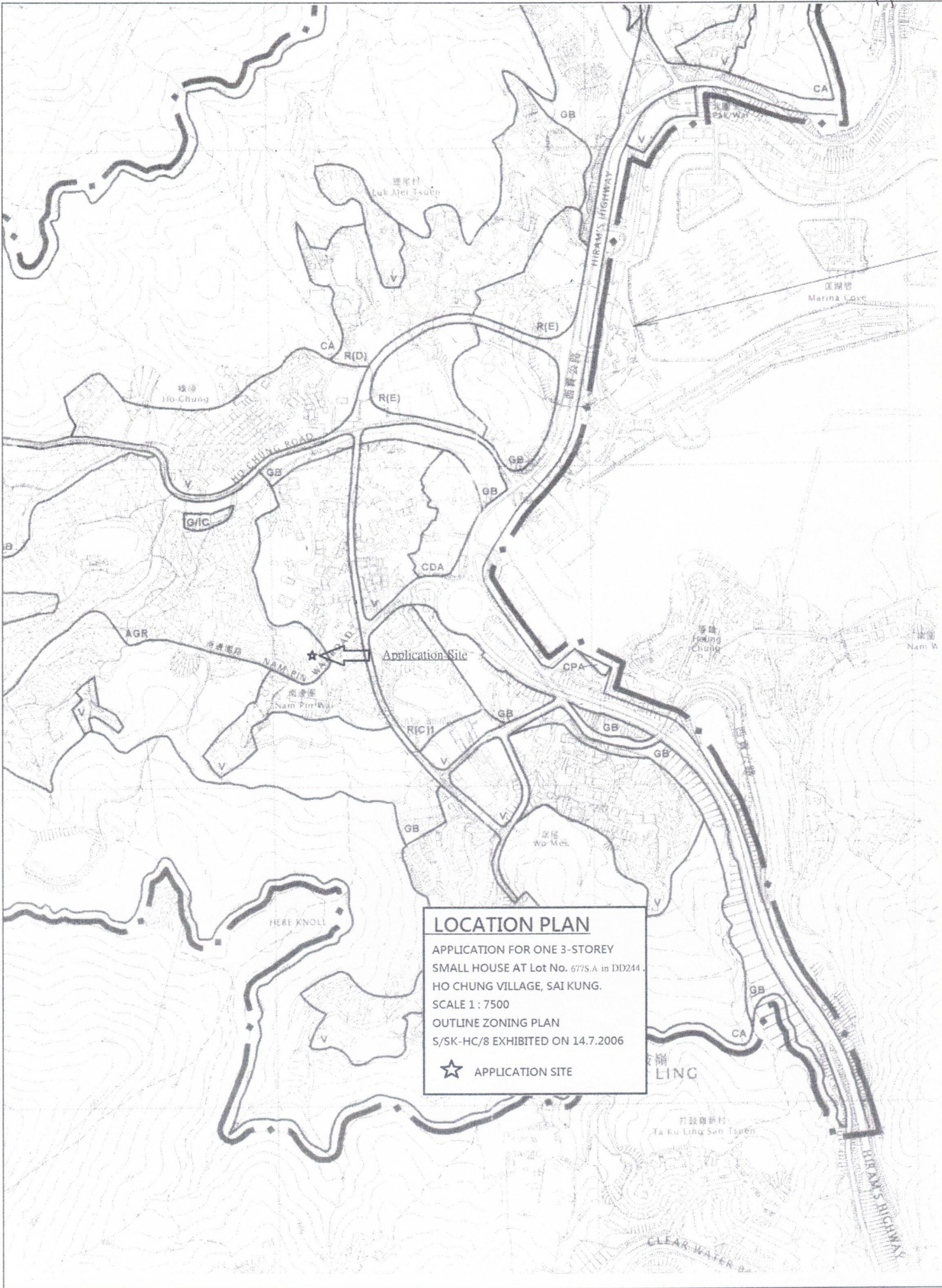
Date: April 2011

Plan No. : GL0350/SH/02

  
 LEUNG Chi-yan, George  
 M.S. Aust. MNZIS MHKIS MRICS RPS (LS) AOA(Arb)  
 Authorized Land Surveyor


**Gland Surveying, Planning & GIS Co. Ltd.**  
 創領測量規劃及地理訊息系統有限公司

8B Kwong On Bank Mongkok Branch Building, Nos. 728-730 Nathan Road, Mongkok, Kowloon, Hong Kong  
 Telephone : 2544 8939 Facsimile : 2544 1669 E-mail : gland@biznetvigator.com



**LOCATION PLAN**  
 APPLICATION FOR ONE 3-STOREY  
 SMALL HOUSE AT Lot No. 6775.A in DD244.  
 HO CHUNG VILLAGE, SAI KUNG.  
 SCALE 1 : 7500  
 OUTLINE ZONING PLAN  
 S/SK-HC/8 EXHIBITED ON 14.7.2006  
 ☆ APPLICATION SITE