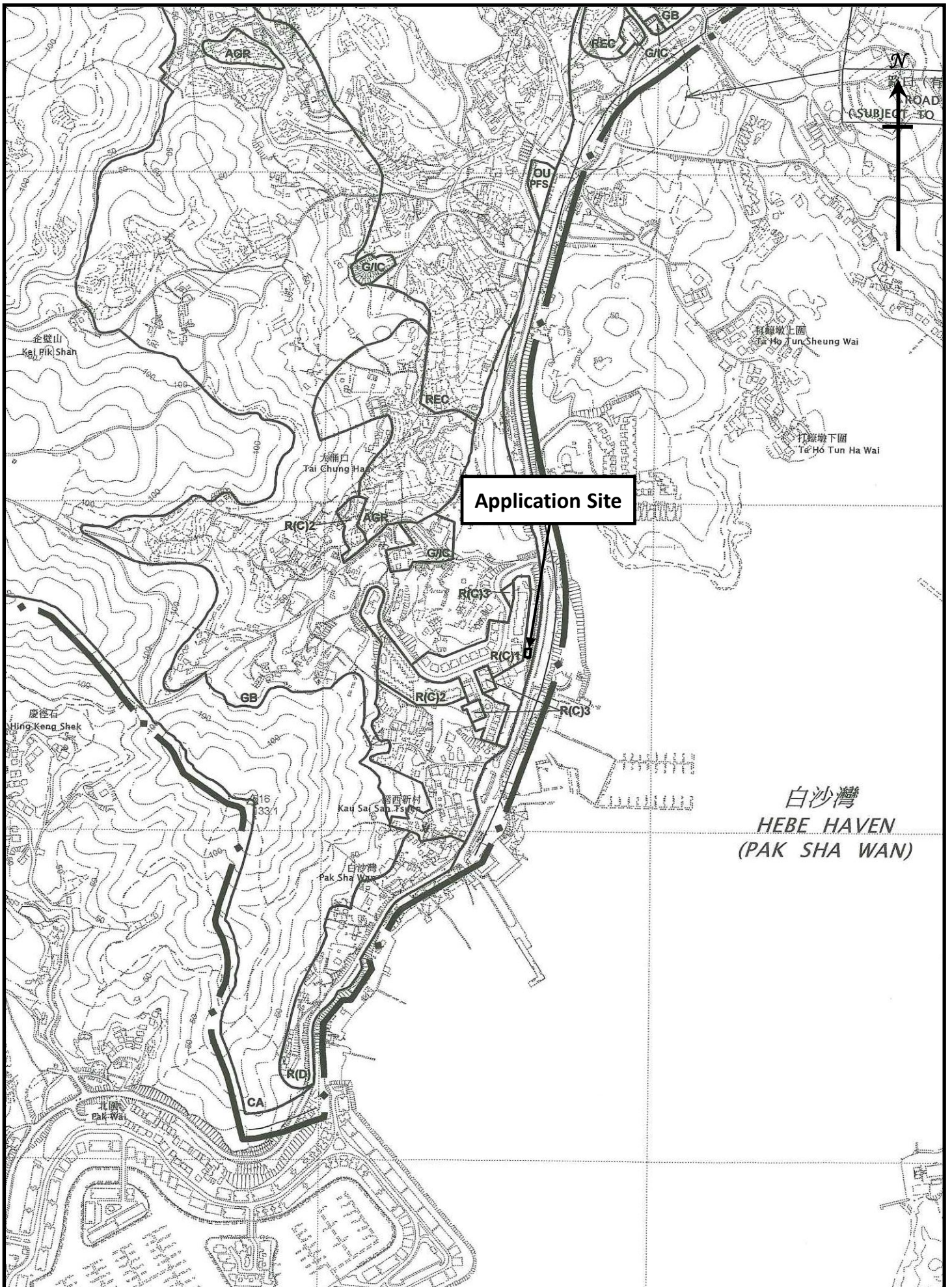


Figures

- Figure 1 Location Plan
- Figure 2 Lot Index Plan
- Figure 3 The Application Site and Its Surrounding
- Figure 4 Indicative Layout Plan
- Figure 5 Section Plan



白沙灣
 HEBE HAVEN
 (PAK SHA WAN)

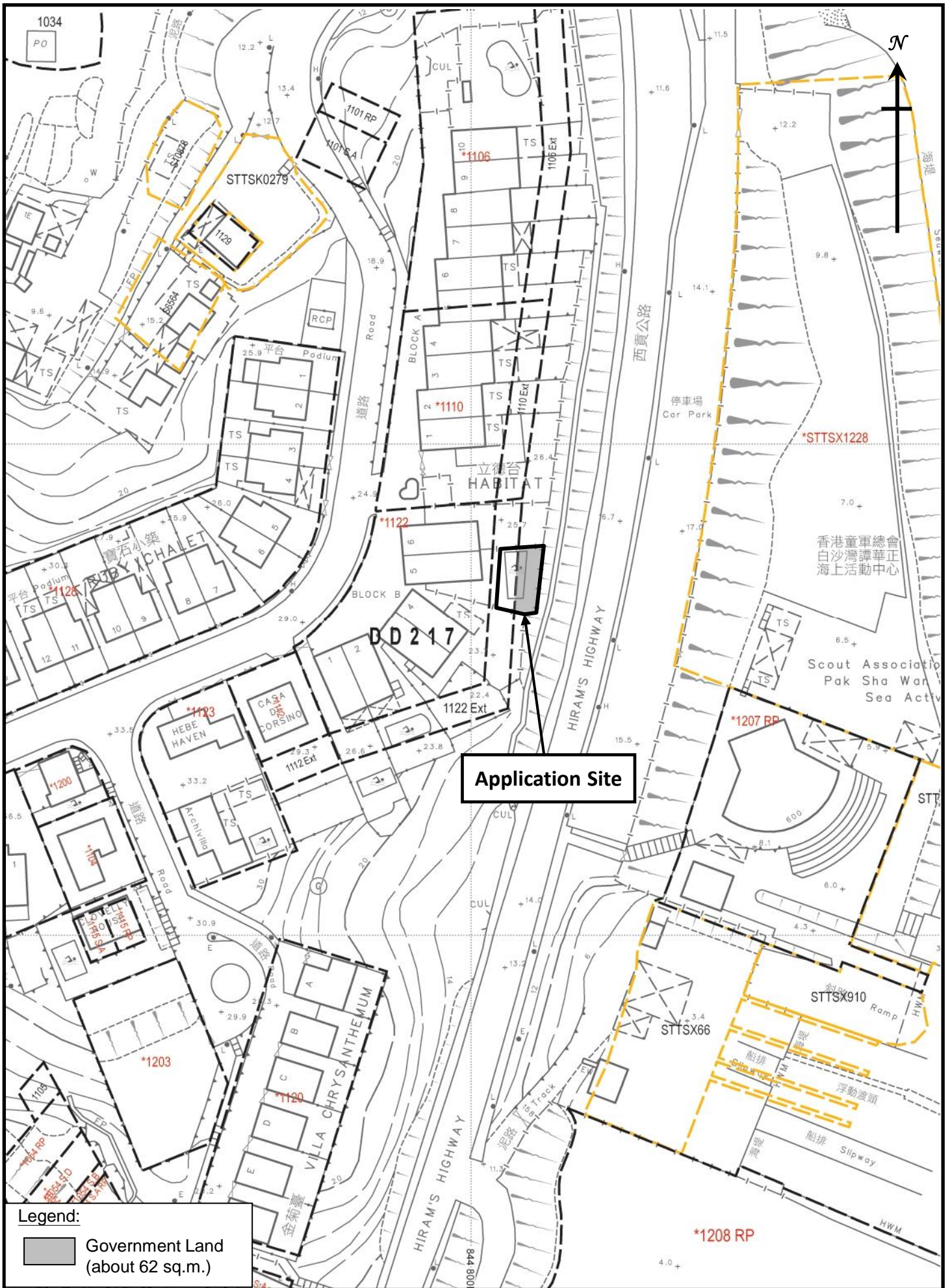
Location Plan
 (Extracted from Approved Pak Kong and Sha Kok Mei
 Outline Zoning Plan No. S/SK-PK/11)

Figure 1

1 : 7500



羅迅測計師行
Lawson David & Sung
 SURVEYORS LIMITED
 Property Consultants • Planning • Valuers • Auctioneers
 Estate Agency Licence No. C-006328



Application Site

Legend:
 [Shaded Box] Government Land
 (about 62 sq.m.)

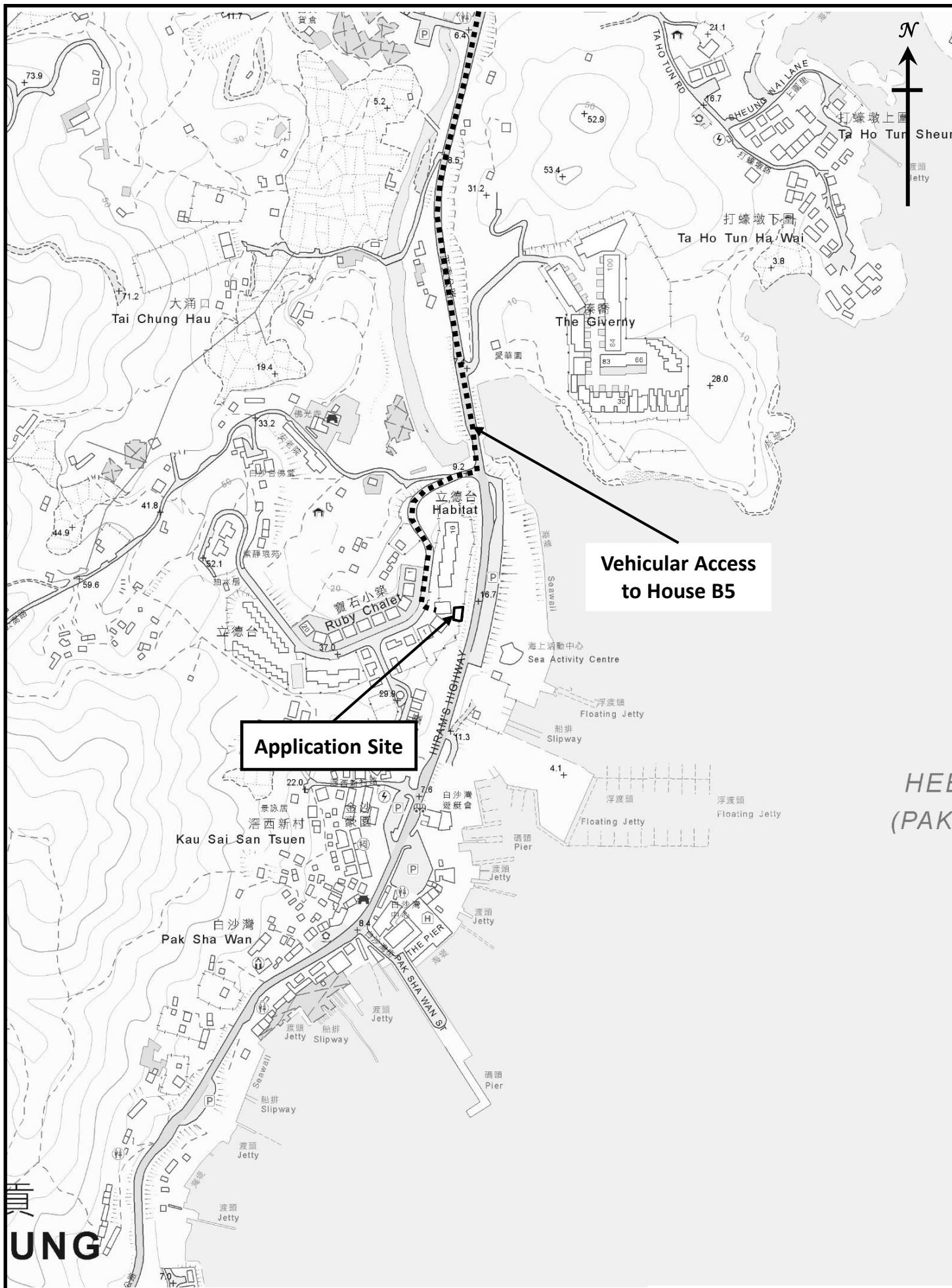
Lot Index Plan

Figure 2

1 : 1000



羅迅測計師行
Lawson David & Sung
 SURVEYORS LIMITED
 Property Consultants • Planning • Valuers • Auctioneers
 Estate Agency Licence No. C-006328



The Application Site and Its Surrounding

Figure 3

1 : 5000



羅迅測計師行
Lawson David & Sung

SURVEYORS LIMITED

Property Consultants • Planning • Valuers • Auctioneers
Estate Agency Licence No. C-006528



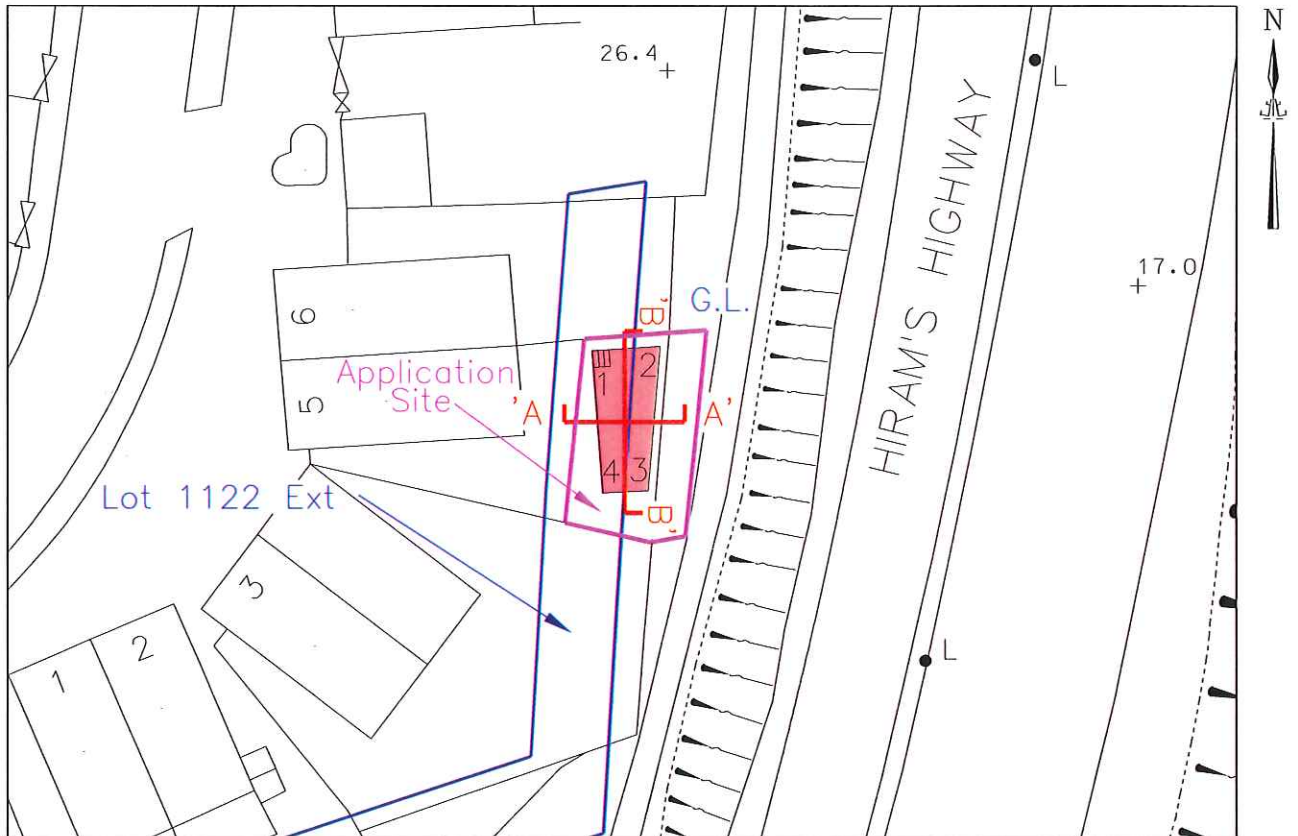
C K LAU SURVEYORS LIMITED

劉志光測量師行有限公司

Authorized Land Surveyors · Professional Surveyors

Land Boundary Surveys · Land Subdivision · Land Planning & Development

Plan of Existing Swimming Pool on Lot 1122 Ext. and Government Land in D.D.217, Sai Kung



Coloured Pink Area 35.8 square metres (About) Scale 1: 500

Legend:

- □ □ Steps
- ||| Artificial Slope
- ⊠ Open-sided Structure
- A-A' B-B' Sections & Section Numbers
- 26.4₊ Spot Height
- / Contour
- ⊗ Gate
- Lamp Post
- Building
- Lot Boundary (For identification purpose)
- Application Site

Pt.	Co-ordinate Data (1980 Datum)		Reduced Level (m)
	Northing (m)	Easting (m)	
1	825278.012	844806.771	25.797
2	825278.318	844811.298	25.791
3	825268.779	844810.496	25.732
4	825268.618	844807.464	25.744

Survey Sheet No.: 7-SE-20D

Plan No.: SK/217/POOL/D1

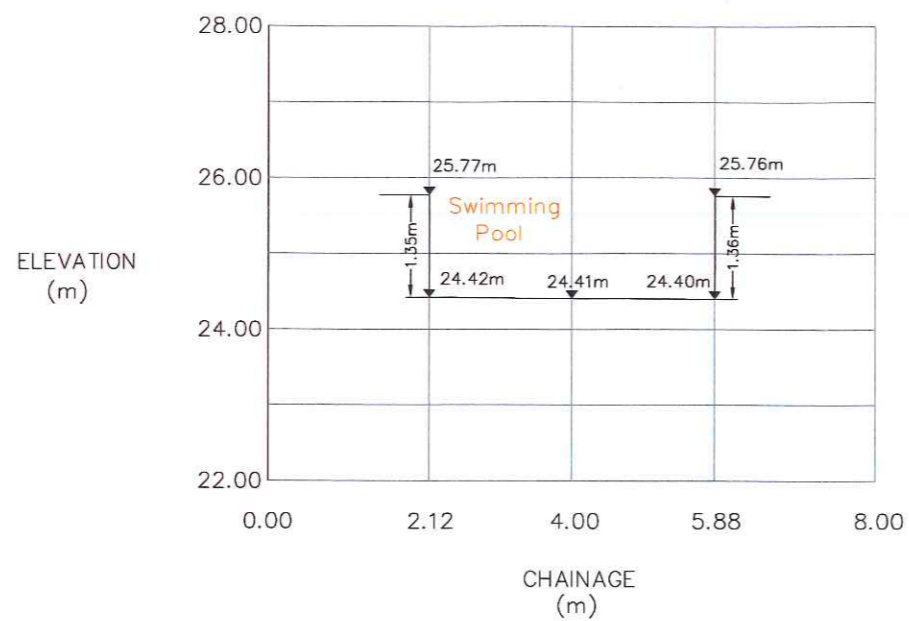
Certified by:

C. K. LAU MSc. FHKIS MRICS RPS(LS) ALS

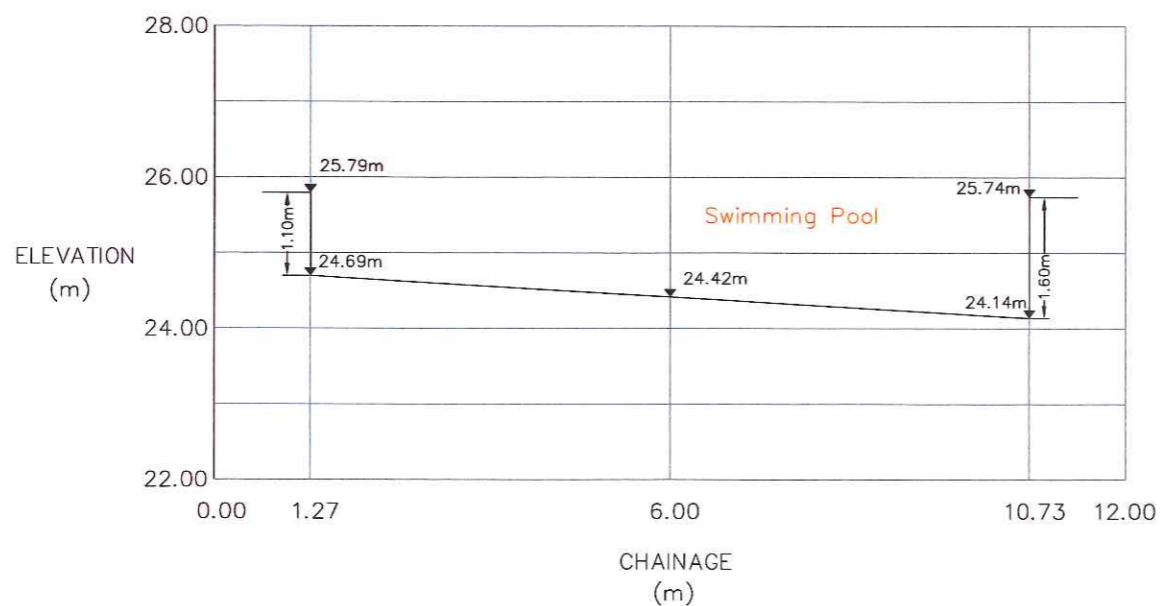
Authorized Land Surveyor

Date: 7th May 2019

Figure 4: Layout of the Swimming Pool



Section 'A - A'



Section 'B - B'

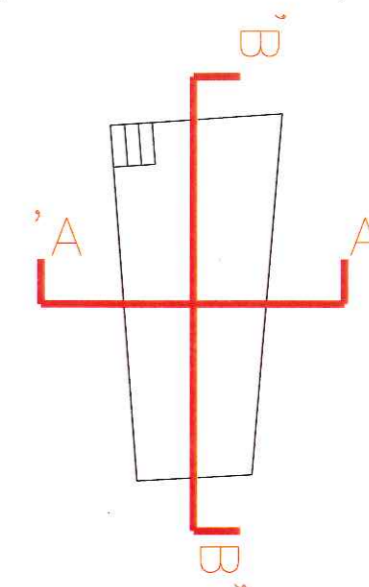
Notes:

All levels are in meters above P.D.

Legend:

- 25.76m Spot Level
- 1.35m Depth of swimming pool

Index (Not to Scale)



Drawing Title:

Sectional Plan of Swimming Pool on Lot 1122 Ext and Government Land in D.D.217, Sai Kung

Drawing No.:

SP/CKL_2019_059/Pool

Rev 00

Survey Date:
April 2019

Scale:
1:100 (A3)

Drawn by:
Jason

Checked by:
Ivan

Certified by:

C. K. Lau
MSc FHKIS MRICS
MHKIUS RPS(LS) ALS
Authorized Land Surveyor
Date: 7th May 2019

Figure 5: Sections of the Swimming Pool