

白沙灣
 HEBE HAVEN
 (PAK SHA WAN)

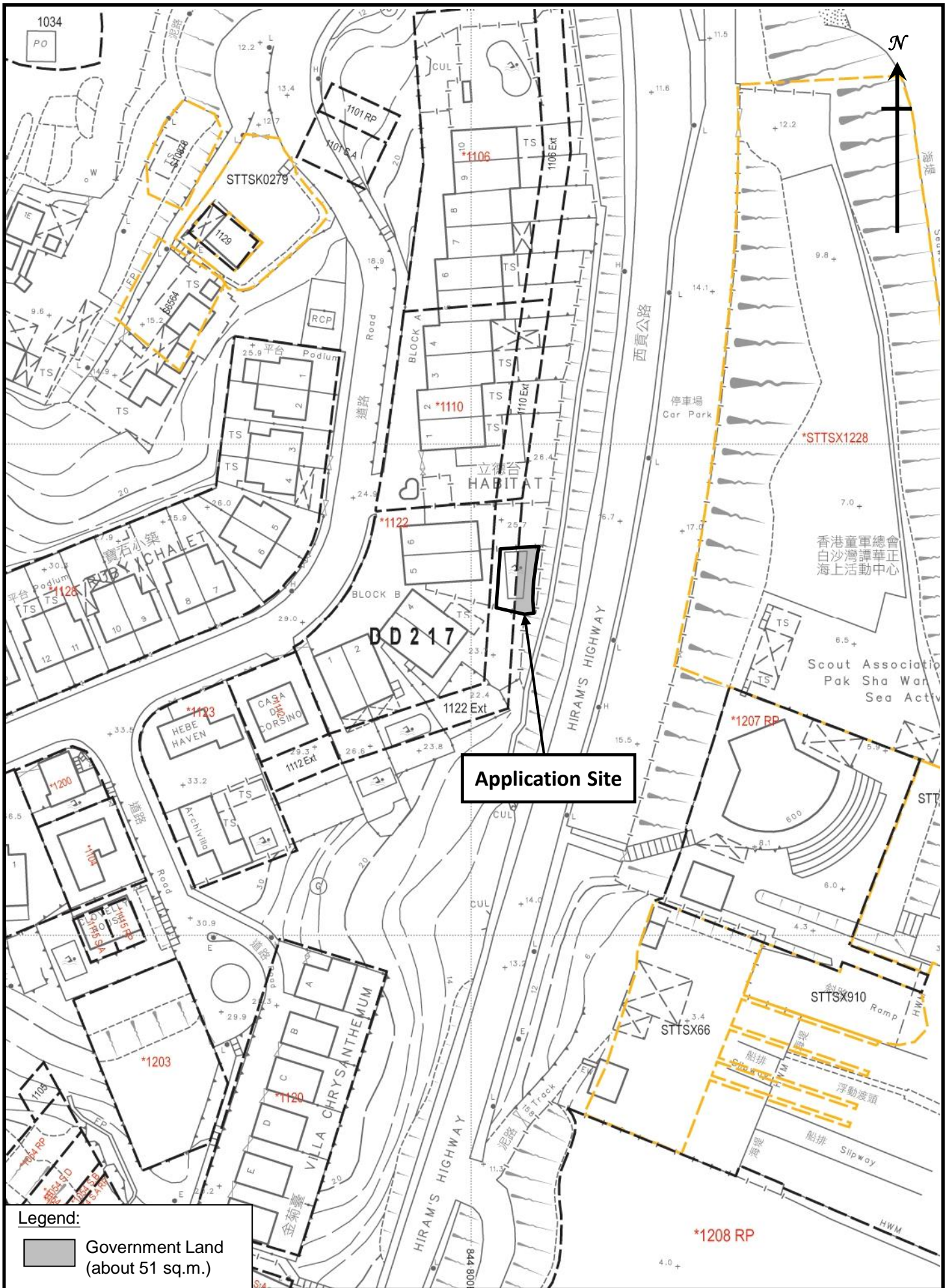
Location Plan
 (Extracted from Approved Pak Kong and Sha Kok Mei
 Outline Zoning Plan No. S/SK-PK/11)

Figure 1A

1 : 7500



羅迅測計師行
Lawson David & Sung
 SURVEYORS LIMITED
 Property Consultants • Planning • Valuers • Auctioneers
 Estate Agency Licence No. C-006328

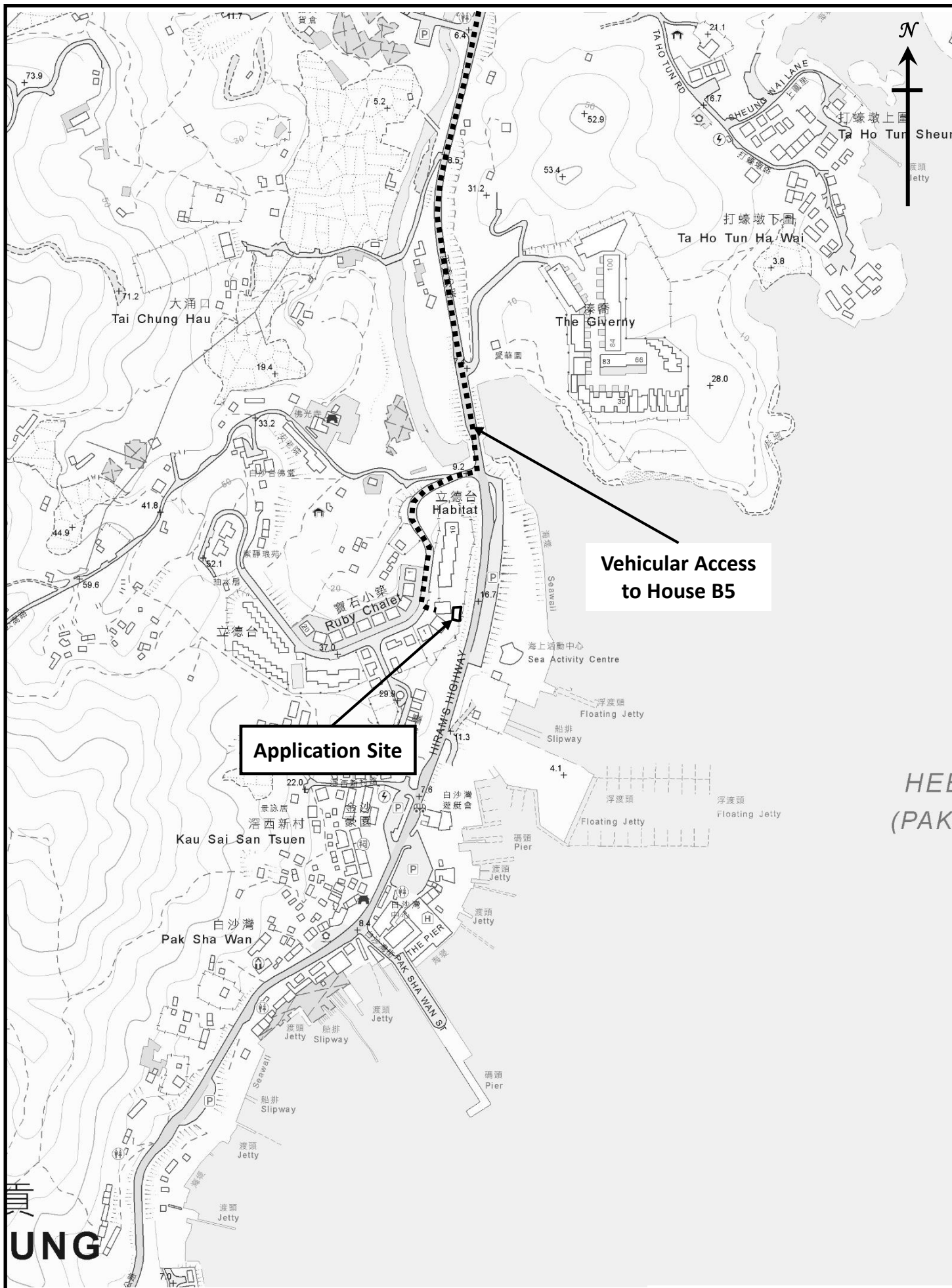


Legend:
 [Grey Box] Government Land (about 51 sq.m.)

Lot Index Plan

Figure 2A
 1 : 1000


 羅迅測計師行
Lawson David & Sung
 SURVEYORS LIMITED
 Property Consultants • Planning • Valuers • Auctioneers
 Estate Agency Licence No. C-006328



The Application Site and Its Surrounding

Figure 3A

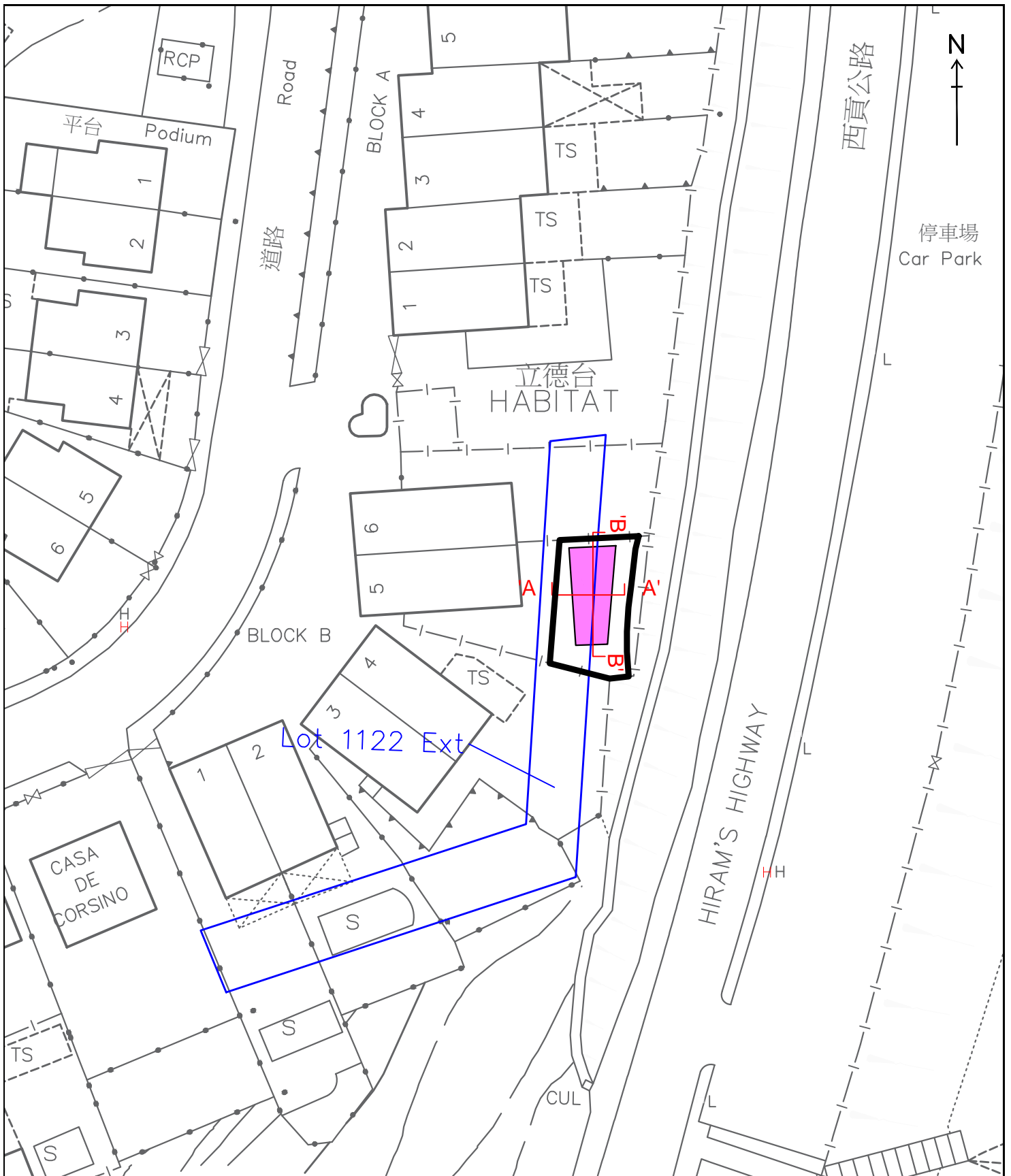
1 : 5000



羅迅測計師行
Lawson David & Sung

SURVEYORS LIMITED

Property Consultants • Planning • Valuers • Auctioneers
Estate Agency Licence No. C-006528



Legend:

- Application Site (Area: about 96 sq.m.)
- Lot Boundary (For Identification Purpose)
- Swimming Pool (Area: about 35.8 sq.m.)
- Sections & Section Numbers

Layout of the Swimming Pool

Figure 4A

Scale 1:500



羅迅測計師行
Lawson David & Sung
 SURVEYORS LIMITED
 Property Consultants • Planning • Valuers • Auctioneers
 Estate Agency Licence No. C-006328